KANSAS CORPORATION COMMISSION
OIL & GAS CONSERVATION DIVISION

Form T-1
April 2019
Form must be Typed
Form must be Signed
All blanks must be Filled

REQUEST FOR CHANGE OF OPERATOR TRANSFER OF INJECTION OR SURFACE PIT PERMIT

Form KSONA-1, Certification of Compliance with the Kansas Surface Owner Notification Act, MUST be submitted with this form.

Check applicable boxes:

- [ ] Oil Lease: No. of Oil Wells _____ **
- [x] Gas Lease: No. of Gas Wells 1 **
- [ ] Gas Gathering System: _____
- [ ] Saltwater Disposal Well - Permit No.: _____
  - Spot Location: _____ feet from [ ] N / [ ] S Line
  - _____ feet from [ ] E / [ ] W Line
- [ ] Enhanced Recovery Project Permit No.: _____
  - Entire Project: [ ] Yes [ ] No
  - Number of Injection Wells _____ **

Field Name: PANOMA

***** Side Two Must Be Completed.***

Effective Date of Transfer: 07/01/2026

KS Dept of Revenue Lease No.: 206751

Lease Name: EVANS GU A

NW - NW - NE - SE Sec. 33 Twp. 31 R. 39 [ ] E [x] W

Legal Description of Lease:

33-T31S-R39W

County: Morton

Production Zone(s): Council Grove

Injection Zone(s): _____

Surface Pit Permit No.: _____
(API No. if Drill Pit, WO or Haul)

_____ feet from [ ] N / [ ] S Line of Section

_____ feet from [ ] E / [ ] W Line of Section

Type of Pit: [ ] Emergency [ ] Burn [ ] Settling [ ] Haul-Off [ ] Workover [ ] Drilling

Past Operator's License No. 34832

Past Operator's Name & Address: Scout Energy Management LLC

13800 MONTFORT DRIVE SUITE 100 DALLAS,TX 75240-4344

Title: Authorized KOLAR Agent

Contact Person: Derrick Thomas

Phone: (972)277-1397

Date: 06/17/2026

Signature: Derrick Thomas

New Operator's License No. 36264

New Operator's Name & Address: Eiger Operating Company, LLC

3811 TURTLE CREEK BLVD SUITE 975 DALLAS,TX 75219-4784

New Operator's Email: nwelch@eigeroperating.com

Title: Authorized KOLAR Agent

Contact Person: Niko Welch

Phone: (903)806-1309

Oil / Gas Purchaser: CIMA Energy

Date: 06/18/2026

Signature: Niko Welch

Acknowledgment of Transfer: The above request for transfer of injection authorization, surface pit permit # _____ has been noted, approved and duly recorded in the records of the Kansas Corporation Commission. This acknowledgment of transfer pertains to Kansas Corporation Commission records only and does not convey any ownership interest in the above injection well(s) or pit permit.

_____ is acknowledged as the new operator and may continue to inject fluids as authorized by Permit No.: _____. Recommended action: _____

_____

Date: _____ _____
Authorized Signature

_____ is acknowledged as the new operator of the above named lease containing the surface pit permitted by No.: _____.

Date: _____ _____
Authorized Signature

DISTRICT _____ EPR 09/02/2026 PRODUCTION _____ UIC _____

Side Two

Must Be Filed For All Wells

KDOR Lease No.: 206751

* Lease Name: EVANS GU A

* Location: 33-31S-39W

Well No.	API No. (YR DRLD/PRE '67)	Footage from Section Line (i.e. FSL = Feet from South Line)		Type of Well (Oil/Gas/INJ/WSW)	Well Status (PROD/TA'D/Abandoned)
2	15-129-20081-00-00	2590 FSL *Circle:* FSL/FNL	1250 FEL *Circle:* FEL/FWL	GAS	PR
		FSL/FNL	FEL/FWL		
		FSL/FNL	FEL/FWL		
		FSL/FNL	FEL/FWL		
		FSL/FNL	FEL/FWL		
		FSL/FNL	FEL/FWL		
		FSL/FNL	FEL/FWL		
		FSL/FNL	FEL/FWL		
		FSL/FNL	FEL/FWL		
		FSL/FNL	FEL/FWL		
		FSL/FNL	FEL/FWL		
		FSL/FNL	FEL/FWL		
		FSL/FNL	FEL/FWL		
		FSL/FNL	FEL/FWL		
		FSL/FNL	FEL/FWL		
		FSL/FNL	FEL/FWL		
		FSL/FNL	FEL/FWL		
		FSL/FNL	FEL/FWL		
		FSL/FNL	FEL/FWL		
		FSL/FNL	FEL/FWL		
		FSL/FNL	FEL/FWL		
		FSL/FNL	FEL/FWL		
		FSL/FNL	FEL/FWL		
		FSL/FNL	FEL/FWL		
		FSL/FNL	FEL/FWL		

A separate sheet may be attached if necessary.

* When transferring a unit which consists of more than one lease please file a separate side two for each lease. If a lease covers more than one section please indicate which section each well is located.

KANSAS CORPORATION COMMISSION
OIL & GAS CONSERVATION DIVISION

Form KSONA-1
July 2021
Form Must Be Typed
Form must be Signed
All blanks must be Filled

CERTIFICATION OF COMPLIANCE WITH THE KANSAS SURFACE OWNER NOTIFICATION ACT

This form must be submitted with all Forms C-1 (Notice of Intent to Drill); CB-1 (Cathodic Protection Borehole Intent); T-1 (Request for Change of Operator Transfer of Injection or Surface Pit Permit); and CP-1 (Well Plugging Application). Any such form submitted without an accompanying Form KSONA-1 will be returned.

Select the corresponding form being filed: ☐ **C-1** (Intent) ☐ **CB-1** (Cathodic Protection Borehole Intent) ☒ **T-1** (Transfer) ☐ **CP-1** (Plugging Application)

OPERATOR: License # 34832
Name: Scout Energy Management LLC
Address 1: 13800 MONTFORT DRIVE SUITE 100
Address 2:
City: DALLAS State: TX Zip: 75240 + 4344
Contact Person: Derrick Thomas
Phone: (972) 277-1397 Fax: ( )
Email Address: Derrick.Thomas@scoutep.com

Well Location:
NW - NW - NE - SE Sec. 33 Twp. 31 S. R. 39 ☐ East ☒ West
County: Morton
Lease Name: EVANS GU A Well #: See T1 Side Two

If filing a Form T-1 for multiple wells on a lease, enter the legal description of the lease below:

33-T31S-R39W

Surface Owner Information:
Name: HOBBLE, JOHN II
Address 1: 12121 EDDYSTONE COURT
Address 2:
City: WOODBRIDGE State: VA Zip: 22192 + _ _ _ _

When filing a Form T-1 involving multiple surface owners, attach an additional sheet listing all of the information to the left for each surface owner. Surface owner information can be found in the records of the register of deeds for the county, and in the real estate property tax records of the county treasurer.

If this form is being submitted with a Form C-1 (Intent) or CB-1 (Cathodic Protection Borehole Intent), you must supply the surface owners and the KCC with a plat showing the predicted locations of lease roads, tank batteries, pipelines, and electrical lines. The locations shown on the plat are preliminary non-binding estimates. The locations may be entered on the Form C-1 plat, Form CB-1 plat, or a separate plat may be submitted.

Select one of the following:

☒ I certify that, pursuant to the Kansas Surface Owner Notice Act (*see* Chapter 55 of the Kansas Statutes Annotated), I have provided the following to the surface owner(s) of the land upon which the subject well is or will be located: 1) a copy of the Form C-1, Form CB-1, Form T-1, or Form CP-1 that I am filing in connection with this form; 2) if the form being filed is a Form C-1 or Form CB-1, the plat(s) required by this form; and 3) my operator name, address, phone number, fax, and email address.

☐ I have not provided this information to the surface owner(s). I acknowledge that, because I have not provided this information, the KCC will be required to send this information to the surface owner(s). To mitigate the additional cost of the KCC performing this task, I acknowledge that I must provide the name and address of the surface owner by filling out the top section of this form and that I am being charged a $30.00 handling fee, payable to the KCC, which is enclosed with this form.

If choosing the second option, submit payment of the $30.00 handling fee with this form. If the fee is not received with this form, the KSONA-1 form and the associated Form C-1, Form CB-1, Form T-1, or Form CP-1 will be returned.

I hereby certify that the statements made herein are true and correct to the best of my knowledge and belief.

Date: 06/17/2026 Signature of Operator or Agent: Derrick Thomas Title: Authorized KOLAR Agent

ASSIGNMENT, CONVEYANCE AND BILL OF SALE

STATE OF KANSAS §
§ KNOW ALL PERSONS BY THESE PRESENTS:
COUNTY OF MORTON §

THIS ASSIGNMENT, CONVEYANCE AND BILL OF SALE (this "***Assignment***"), is made and entered this 30th day of April, 2026, but is effective as of January 1, 2026, at 7:00 a.m. Central Time (the "***Effective Time***"), from **SCOUT ENERGY GROUP II, LP, SCOUT ENERGY PARTNERS II-A, LP, SCOUT ENERGY GROUP III, LP, SCOUT ENERGY PARTNERS III-A, LP, SCOUT ENERGY GROUP IV, LP, SCOUT ENERGY PARTNERS IV-A, LP, SCOUT ENERGY GROUP V, LP, SCOUT ENERGY PARTNERS V-A, LP, SCOUT ENERGY GROUP CO-INVEST V, LP, SCOUT ENERGY PARTNERS CO-INVEST V-A, LP, SCOUT V HELIUM, LLC, SEG V PLANTCO, LLC, SEP V-A PLANTCO, LLC, SEP V-B PLANTCO, LLC, SEG CO-INVEST V PLANTCO, LLC, SEP CO-INVEST V-A PLANTCO, LLC, SEP CO-INVEST V-B PLANTCO, LLC**, **SCOUT V HUGOTON GATHERING, LP** and, solely for purposes of **Section 1(a)**, **Section 1(f)(i)** and **Section 1(l)** hereof, **SCOUT ENERGY MANAGEMENT LLC** (collectively, "***Assignor***"), whose address is 13800 Monfort Drive, Dallas, Texas 75240, to **EJ HUGOTON DEVCO LLC** ("***DevCo Assignee***"), **EIGER OPERATING COMPANY, LLC** ("***EOC Assignee***"), **EJ HUGOTON PRODUCTION COMPANY LLC** ("***Wellbore Assignee***"), **PAN-HUGOTON GATHERING COMPANY LLC** ("***Midstream Assignee***"), and **JAYHAWK PROCESSING COMPANY LLC** ("***Plant Assignee***" and, together with DevCo Assignee, EOC Assignee, Wellbore Assignee and Midstream Assignee, individually, an "***Assignee***", and, collectively, the "***Assignees***"), in each case, whose address is 3811 Turtle Creek Blvd., Suite 1300, Dallas, TX 75219. Capitalized terms used in this Assignment that are not otherwise defined in this Assignment shall have the meanings given to such terms in that certain Purchase and Sale Agreement dated January 26, 2026, by and between Assignor and Jonah Energy Parent LLC ("***Jonah Parent***") (as amended, restated, supplemented or otherwise modified from time to time, the "***Purchase and Sale Agreement***").

WITNESSETH:

1. Assignor, for good and valuable consideration, the receipt and sufficiency of which are acknowledged, does hereby GRANT, BARGAIN, SELL, CONVEY, ASSIGN, TRANSFER, SET OVER, AND DELIVER to Assignees in the manner described in **Section 2**, all of Assignor's right, title, interest and estate, real or personal, recorded or unrecorded, movable or immovable, tangible or intangible, in and to the following, but excluding the Excluded Assets (subject to such exclusions, the "***Assets***"):

(a) All oil and gas leases, subleases and other leaseholds; fee mineral interests; net profits interests; royalty interests; overriding royalty interests; payments out of production; contractual rights to produce; carried interests; farmout rights; options; and other properties and interests within the Designated Area, including those leases and other interests described on **Exhibit A**, subject to any reservations or depth restrictions expressly described on **Exhibit A**, and all oil and gas leases, subleases and other leaseholds; fee mineral interests; net profits interests; royalty interests; overriding royalty interests; payments out of production; contractual rights to produce; carried interests; farmout rights; options; and other properties and interests not identified in **Exhibit A** insofar and only insofar as included in any Units or attributable to the Wells; and, with respect to Scout Energy Management LLC, all fee mineral interests described on **Exhibit A** or otherwise covered by oil and gas leases, subleases and other leaseholds within the Designated Area (collectively, the "***Leases***"), together with each and every kind and character of right, title, claim and interest that Assignor has in and to the lands covered by the Leases, to the extent limited by the reservations and restrictions expressly set forth on **Exhibit A** (the "***Lands***");

(b) The oil, gas, water, disposal, injection, CO2, monitoring, and other wells located within the Designated Area, including those shown on **Exhibit A-1** (even if not located on the Leases, Lands or Units), whether producing, shut-in, abandoned or temporarily abandoned (collectively, the "***Wells***");

(c) The plants and compressor stations used for the processing or compression of gas and/or the collection or separation of natural gas liquids, CO2, helium or other substances produced with gas located within the Designated Area, including those shown on **Exhibit A-2** (even if not located on the Leases, Lands or Units) (collectively, the "***Plants***");

(d) All pooled or unitized acreage (including valid forced pooling arrangements) wherein the Leases are pooled, unitized or communitized, including those identified on **Exhibit A-1** (the "***Units***"; the Units, together with the Leases, Lands, Wells, the Pipelines and the Plants are referred to in this Agreement as the "***Properties***"), and including all of Assignor's interest derived from the Leases in production of Hydrocarbons from any such Unit, whether such Unit production of Hydrocarbons comes from Wells located on or off of a Lease;

(e) All contracts, agreements and instruments by which the Properties, Easements, Equipment, Personal Property or Post-Effective Time Hydrocarbons are bound, or that relate to or are otherwise applicable to the Properties, INSOFAR AND ONLY INSOFAR as such contracts are valid and existing and to the extent applicable to the Properties, Easements, Equipment, Personal Property or Post-Effective Time Hydrocarbons, including operating agreements, unitization, pooling and communitization agreements, declarations and orders, purchase and sale agreements, joint venture agreements, acreage contribution or trade agreements, farmin and farmout agreements, exploration agreements, participation agreements, exchange agreements, transportation, treatment or gathering agreements, saltwater disposal agreements, water sourcing, transportation, treatment or recycling agreements, production dedications, hydrocarbon storage agreements, agreements for the sale and purchase of oil, gas, casinghead gas, marketing agreements, balancing agreements, service agreements, facilities or equipment leases, or processing agreements to the extent applicable to, covering or otherwise affecting any or all of the Properties or the Hydrocarbons produced from the Properties, including those identified on Schedule 5.9(a) of the Purchase and Sale Agreement, but excluding (i) any contract, agreement and instrument to the extent constituting a Retained Asset (until a Delayed Closing for such Retained Asset) or a Permanently Retained Asset pursuant to the Purchase and Sale Agreement, (ii) master services agreements, (iii) any instruments constituting the Leases or Easements, (iv) Debt Contracts, (v) to the extent not binding on Assignees after Closing, any non-disclosure agreements, bids or other documents related to Assignor's process to market the Assets for sale, and (vi) Hedge Contracts (subject to such exclusions, the "***Contracts***");

(f) (i) All easements, permits, licenses, servitudes, rights-of-way, surface fee, surface leases and other surface rights located within the Designated Area and used or held for use by Assignor or its Affiliates in connection with the ownership or operation of the Properties, including those shown on **Exhibit A-3**, but excluding any permits and other aforementioned rights to the extent constituting a Retained Asset (until a Delayed Closing for such Retained Asset) or a Permanently Retained Asset pursuant to the Purchase and Sale Agreement (subject to such exclusions, the "***Easements***") and (ii) the FCC Licenses held by Seller or any of its Affiliates in connection with operations on the Assets and set forth on **Exhibit A-5** (the "***Assigned FCC Licenses***");

(g) (i) All equipment, machinery, fixtures, tools, compressors, meters, tanks, pumps, platforms, pulling machines, boilers, buildings, salt water disposal facilities, pipelines, pipes, water storage, transportation, treatment or recycling facilities, utility lines, computer and automation equipment, telecommunications equipment, field radio telemetry and associated frequencies and licenses, pressure transmitters, central processing equipment, improvements, facilities and other tangible personal property and improvements located within the Designated Area on the Execution Date or otherwise solely used or held for use in connection with the ownership or operation of the Properties (collectively, the "***Equipment***"), and (ii) all field offices and pipe yards located within the

Designated Area, including those identified on **Exhibit A-4** (collectively, the "***Field Offices and Pipe Yards***");

(h) All gas, water and Hydrocarbon flow lines, pipelines, gathering systems and appurtenances thereto located within the Designated Area, including those gathering systems specifically identified on **Exhibit A-2** (the "***Pipelines***" and, together with the Equipment, Wells and Vehicles, the "***Personal Property***");

(i) All Hydrocarbons produced from or attributable to the Properties from and after the Effective Time ("***Post-Effective Time Hydrocarbons***"), including merchantable Hydrocarbons stored in tanks (above the inlet flange) and pipelines attributable to the ownership and operation of the Assets that belong to Assignor as of the Effective Time;

(j) All Imbalances and, subject to the provisions of Section 2.2(b)(iv) and Section 7.15 of the Purchase and Sale Agreement, all Suspense Funds;

(k) All Included Geologic Data;

(l) Those vehicles located within the Designated Area on the Execution Date or otherwise solely used or held for use in connection with the ownership or operation of the Properties, whether owned or, to the extent assignable at no cost to Seller or its Affiliate (unless Buyer agrees in writing to pay such cost), leased, including those listed on Schedule 1.2(l) of the Purchase and Sale Agreement (the "***Vehicles***");

(m) Electronic copies (or originals, if available) of all books, records (including Asset Tax and accounting records), data, files and records, including lease files, land files, well files, gas and oil sales contract files, gas processing files, division order files (including but not limited to joint interest statements and revenue statements pertaining to Wells not operated by Assignor or its Affiliates), files and information relating to Suspense Funds for which a downward adjustment is made to the Purchase Price, abstracts, title opinions, land surveys, logs, Third Party reports obtained to evaluate cores and materials, and maps, and cores and physical samples of materials from Wells or tests (provided that Assignor shall retain possession, custody, and control of such cores and samples), in each case to the extent related to the Assets in the balance of this **Section 1** and within Assignor's or its Affiliates' custody or control, but excluding (i) any records to the extent disclosure or transfer would result in a violation of applicable Law or is restricted by any Transfer Requirement that is not satisfied pursuant to Section 7.7 of the Purchase and Sale Agreement, provided in each case that Assignor shall use commercially reasonable efforts (but not including an obligation to expend funds related thereto) to obtain waivers thereof, (ii) computer or communications software or intellectual property (including tapes, codes, data and program documentation and all tangible manifestations and technical information relating thereto), (iii) attorney-client privileged communications and work product of Assignor's or any of its Affiliates' legal counsel (other than title opinions or memoranda), (iv) reserve studies and evaluations, (v) records relating to the negotiation and consummation of the sale of the Assets, (vi) Excluded Geologic Data, (vii) emails,

Microsoft Teams messages, and any other forms of electronic communication, in each case, except to the extent that an item otherwise included in the Records is only available as an attachment to such email or electronic correspondence, (viii) records or files that cannot, with commercially reasonable efforts, be segregated from the records and files of the retained businesses of Assignor or its Affiliates (only if such records are not reasonably necessary for the ownership, operation, management, or administration of the Assets), and (ix) Assignor's and its Affiliates' working files and other internal documentation with respect to title, environmental or safety matters intended for internal use by Assignor and its Affiliates only (only if such records are not reasonably necessary for the operation, management, or administration of the Assets) (subject to such exclusions, the "***Records***");

(n) All (i) trade credits, carbon dioxide emission reduction credits, accounts receivable, notes receivable, take-or-pay amounts receivable, and other receivables and general intangibles attributable to the Assets and in each case with respect to periods of time from and after the Effective Time or pertaining to the Assumed Obligations; and (ii) liens and security interests in favor of Assignor or its Affiliates, whether choate or inchoate, under any Law or Contract to the extent arising from, or relating to, the ownership, operation, or sale or other disposition on or after the Effective Time of any of the Assets or to the extent arising in favor of Assignor as to the operator or non-operator of any Property;

(o) (i) All radio and communication towers and cellular modems and (ii) all radio and telephone equipment, SCADA and measurement technology and other production related mobility devices (such as SCADA controllers), well communication devices and any other information technology systems and, in each case, all licenses relating solely thereto, in each case, that are located within the Designated Area (the "***Communication Equipment***");

(p) To the extent related to the Assumed Obligations (and expressly excluding any such rights, claims and causes of action to the extent related to the Excluded Obligations and any matters for which Assignor retains indemnification obligations under the Purchase and Sale Agreement, whether arising before or after the Effective Time), (i) all rights of Assignor and its Affiliates to audit the records of any Person and to receive refunds or payments of any nature, and all amounts of money relating thereto, (ii) all other rights, claims and causes of action (including warranty, indemnity and similar claims) of Assignor and its Affiliates, and (iii) subject to Section 3.3 of the Purchase and Sale Agreement, all rights, claims and causes of action of Assignor and its Affiliates to condemnation proceeds or awards, in each case, whether arising before, on, or after the Effective Time; and

(q) All claims for refund of Taxes borne by Jonah Parent or Assignees or other costs or expenses borne by Jonah Parent or Assignees.

2. Notwithstanding the provisions of **Section 1** to the contrary, the Assets are hereby assigned to Assignees as follows:

(a) to EOC Assignee, (i) the Assigned FCC Licenses, (ii) the Vehicles, (iii) the Communication Equipment and (iv) the Assets described in **Sections 1(e)**, **(g)(i)**, **(m)**, **(n)**, **(p)** and **(q) INSOFAR AND ONLY INSOFAR** as such Assets relate to the Assigned FCC Licenses and the Vehicles;

(b) to Wellbore Assignee, the following Assets (the "***Wellbore Assets***"):

(i) the wellbore of each of the wells described on **Exhibit B** (collectively, the "***ABS Wells***", and each, an "***ABS Well***"), as such wellbore has been completed as of Closing or may be extended or otherwise reworked or recompleted at any time thereafter, together with the right to own and maintain, and produce Hydrocarbons from each such ABS Well;

(ii) all Hydrocarbons produced from or attributable to the ABS Wells from and after 12:01 a.m. Central Time on May 1, 2026, and all proceeds or accounts receivable resulting from the sale of any such Hydrocarbons;

(iii) the Leases, in each case, **INSOFAR AND ONLY INSOFAR** as the rights thereunder are necessary or used to (A) own, operate, maintain and produce Hydrocarbons from, and continue to own the ABS Wells, (B) participate in and perform subsequent operations at any time applicable to the ABS Wells (including maintenance, repair, workovers, reworks, or extensions (including lateral extensions) of the wellbore of any ABS Well), or (C) produce, store and transport Hydrocarbons from the wellbores of the ABS Wells (such rights to and under the Leases, collectively, the "***Lease Rights***");

(iv) any units or pooled or communitized lands arising on account of the Leases having been unitized or pooled into such units, pools or communitized lands, and all unitization, pooling or communitization agreements, declarations or designations and statutorily, judicially or administratively created drilling, spacing and/or production units, whether recorded or unrecorded, in each case, **INSOFAR AND ONLY INSOFAR** as necessary or used to (A) own, operate, maintain or continue to own, operate and maintain the ABS Wells, (B) participate in and perform subsequent operations at any time applicable to the ABS Wells (including maintenance, repair, workovers, reworks, or extensions (including lateral extensions) of the wellbore of any ABS Well), or (C) produce, store, and transport Hydrocarbons from the wellbores of the ABS Wells;

(v) all tangible personal property, fixtures, and improvements (including all wellheads, casing, tubing, pumps, motors, gauges, and valves) **INSOFAR AND ONLY INSOFAR** as are located downhole of, or constitute part of, the wellhead of such ABS Wells (collectively, the "***Well Facilities***");

(vi) except for any Midstream Facilities, all tangible personal property, fixtures, and improvements **INSOFAR AND ONLY INSOFAR** as necessary for

or used in connection with the ownership or operation of, or for the production or transportation of Hydrocarbons from, the ABS Wells (including (i) all pumps, motors, gauges, valves, heaters, treaters, water lines, and vessels and (ii) all flowlines, pipelines, meters, separators, heater treaters, vapor recovery units, tanks, and any other associated equipment, and (iii) compression equipment (fixed or mobile), including drivers, skids, variable frequency drives, motor control centers, foundations, fuel gas systems, and appurtenant electrical and control lines), in each case, to the extent the foregoing (A) are located between the Well Facilities for any ABS Well and the location at which custody to the Hydrocarbons and other production from such ABS Well transfers to a third party;

(vii) all of Assignor's right, title and interest in and to any right-of-way, easement, access or crossing license, permit, servitude, surface use agreement or surface lease, in each case, **INSOFAR AND ONLY INSOFAR** as necessary or used to (A) own, operate, maintain or continue to own, operate and maintain the ABS Wells, (B) participate in and perform subsequent operations at any time applicable to the ABS Wells (including maintenance, repair, workovers, reworks or extensions (including lateral extensions) of the wellbore of any ABS Well), or (C) produce, store and transport Hydrocarbons from the wellbores of the ABS Wells, other than any such rights provided for in the Leases and included in the Lease Rights;

(viii) All contracts, agreements or other legally binding arrangements, whether oral or in writing (other than any Leases or any other instruments creating any oil and gas mineral interest or other real property interest), **INSOFAR AND ONLY INSOFAR** as pertaining to the ownership, production, transportation or disposition of Hydrocarbons from any of the Wellbore Assets (and not to the extent pertaining to any Excluded Assets);

(ix) Copies (but not originals) of, to the extent related to the Wellbore Assets, the following: all lease files; land files, including unrecorded agreements related thereto; well files; division order files; abstracts; title opinions; land surveys; logs; maps; and other books, records, data, files, and accounting records; but excluding any and all (a) books, records, data, files, maps, and accounting records to the extent disclosure or transfer is restricted or prohibited by third-party agreement or applicable Laws, (b) attorney-client privileged communications and work product of Assignor's legal counsel (other than title opinions), (c) reserve studies and evaluations, and (d) records relating to the negotiation and consummation of the acquisition of the Wellbore Assets pursuant to the Purchase and Sale Agreement and this Assignment; and

(x) All rights, claims, and causes of action (including all rights of indemnity, recovery, set-off or refunds) of Assignor or its Affiliates **INSOFAR**

AND ONLY INSOFAR as such rights, claims or causes of action relate to the Assumed Obligations with respect to the Wellbore Assets;

(c) to Midstream Assignee, (i) the Pipelines and (ii) the Assets described in **Sections 1(e)**, **(f)(i)**, **(g)(i)**, **(m)**, **(n)**, **(p)** and **(q) INSOFAR AND ONLY INSOFAR** as such Assets relate to the Pipelines (*provided*, that, notwithstanding anything to the contrary set forth herein, with respect to the Easements, Pipelines, and Assets set forth on **Schedule DTA**, title to such Easements, Pipelines, and Assets shall transfer to Midstream Assignee effective as of the date Midstream Assignee accepts the applicable FERC certificate approving the acquisition of the Pipelines and Assets that are subject to the FERC Approvals) (collectively, the "***Midstream Facilities***");

(d) to Plant Assignee, (i) the Plants and (ii) the Assets described in **Sections 1(e)**, **(f)(i)**, **(g)(i)**, **(m)**, **(n)**, **(p)** and **(q) INSOFAR AND ONLY INSOFAR** as such Assets relate to the Plants (collectively, the "***Plant Assets***"); and

(e) to DevCo Assignee, the Assets to the extent such Assets are not otherwise conveyed in **Sections 2(a)**, **(b)**, **(c)** or **(d)**.

3. The Assets covered by this Assignment do not include and there is **EXCEPTED AND RESERVED** to Assignor, all of the following (collectively, the "***Excluded Assets***"):

(a) All corporate, partnership, limited liability company, financial, income and franchise tax and legal records of Assignor that relate to Assignor's business generally (whether or not relating to the Assets), and all books, records and files that relate to the Excluded Assets and those records retained by Assignor pursuant to **Section 1(m)** and copies of any other Records retained by Assignor pursuant to Section 1.5 of the Purchase and Sale Agreement;

(b) Without limiting Section 7.20 of the Purchase and Sale Agreement, all reserve estimates, economic estimates, and, to the extent excluded from **Section 1(m)**, all interpretive data and technical evaluations;

(c) All rights to any refund of Property Costs and Taxes or other costs or expenses, in each case, borne by Assignor or Assignor's predecessors in interest and title attributable to periods prior to the Effective Time, except to the extent related to the Assumed Obligations;

(d) Assignor's area-wide bonds, permits and licenses or other permits, licenses or authorizations used in the conduct of Assignor's business generally or that are not transferable to Assignees;

(e) All trade credits, carbon dioxide emission reduction credits, account receivables, note receivables, take-or-pay amounts receivable, and other receivables

attributable to the Assets, in each case, with respect to any period of time prior to the Effective Time, except to the extent related to the Assumed Obligations;

(f) All work product of Assignor's attorneys, records relating to the negotiation and consummation of the transactions contemplated hereby and documents and instruments that are subject to the attorney-client privilege (in all cases, excluding title opinions and memoranda);

(g) All claims and causes of action (including any claims for insurance proceeds) accruing in favor of Assignor and arising from acts, omissions or events or damage to or destruction of property with respect to all periods prior to the Effective Time, except to the extent related to the Assumed Obligations;

(h) Except as specifically set forth in **Sections 1(l)** and **2(a)**, all right, title and interest of Assignor in and to vehicles or vessels, whether or not used in connection with the Assets;

(i) Any agreements excluded from the definition of "Contracts" in **Section 1(e)** and any items excluded from the definition of "Records" in **Section 1(m)**;

(j) All rights, titles, claims and interests of Assignor or any Affiliate of Assignor (i) to or under any policy or agreement of insurance or any insurance proceeds, except to the extent provided in Section 3.3 of the Purchase and Sale Agreement, and (ii) to or under any bond or bond proceeds, in each case, except to the extent related to the Assumed Obligations;

(k) Any patent, patent application, logo, service mark, copyright, trade name, trademark or other intellectual property of or associated with Assignor or any Affiliate of Assignor or any business of Assignor or of any Affiliate of Assignor;

(l) All Excluded Geologic Data;

(m) All personal computers and associated peripherals and all radio and telephone equipment, but specifically excluding any SCADA or similar Equipment located within the Designated Area;

(n) All rights, claims and causes of action related to the Proceedings listed on Schedule 5.7 of the Purchase and Sale Agreement, except to the extent related to the Assumed Obligations (*e.g.*, rights, claims and causes of action related to the Proceeding listed as item 4 on Schedule 5.7 of the Purchase and Sale Agreement to the extent and only to the extent related to time periods beginning on or after the Effective Time shall be included in the Assets as a result of clause (iv) in the definition of Excluded Obligations);

(o) All assets, properties, and rights of and any equity interests in Mayzure, LLC, a Delaware limited liability company;

(p) Surface fee property ownership or surface leases acquired by SEM after the Execution Date that are not related to (A) the ownership or operation of the Assets, (B) oil and gas production, transportation or processing, or (C) any obligation to cure a Title Defect or Environmental Defect pursuant to this Agreement;

(q) All proprietary and other computer software; and

(r) All properties set forth on **Schedule EA** hereto.

As used in this Assignment, "***Designated Area***" means (i) the following Counties in the State of Kansas: Finney, Grant, Haskell, Kearny, Morton, Seward, Wichita, Stanton, Meade, Greeley, Pratt (as to Pratt County, those Leases, Lands and Wells listed on **Exhibit A**, **Exhibit A-1** and **Exhibit B**) and Hamilton, (ii) the following Counties in the State of Oklahoma: Beaver, (iii) the following areas of Cimarron County, Oklahoma: all land lying within and north of Township 3 North, and (iv) the following areas of Texas County, Oklahoma: all land lying within and north of Township 3 North.

TO HAVE AND TO HOLD to Assignees (in the manner described herein), their successors and assigns, forever, subject to the Permitted Encumbrances and the other terms and provisions of this Assignment and of the Purchase and Sale Agreement referred to below.

4. This Assignment is made by Assignor and accepted by Assignees subject to the following terms and conditions:

(a) **Effective Time**. This Assignment is effective as of the Effective Time.

(b) **Purchase and Sale Agreement**. This Assignment is expressly made subject to the Purchase and Sale Agreement. If there is a conflict between this Assignment and the Purchase and Sale Agreement, the Purchase and Sale Agreement controls to the extent of the conflict. The execution and delivery of this Assignment by Assignor and Assignees shall not operate to release or impair any surviving rights or obligations of either Assignor, Assignees or Jonah Parent under the Purchase and Sale Agreement.

(c) **Disclaimers**.

EXCEPT AS AND TO THE EXTENT EXPRESSLY SET FORTH IN THE PURCHASE AND SALE AGREEMENT, CONFIRMED IN THE CERTIFICATE OF ASSIGNOR DELIVERED PURSUANT TO SECTION 9.2(B) OF THE PURCHASE AND SALE AGREEMENT, OR IN THIS ASSIGNMENT, (I) ASSIGNOR MAKES NO REPRESENTATIONS OR WARRANTIES, EXPRESS, STATUTORY OR IMPLIED, AND (II) ASSIGNOR EXPRESSLY DISCLAIMS ALL LIABILITY AND RESPONSIBILITY FOR ANY REPRESENTATION, WARRANTY, STATEMENT OR INFORMATION MADE OR COMMUNICATED (ORALLY OR IN WRITING) TO ASSIGNEES

OR ANY OF THEIR AFFILIATES, EMPLOYEES, AGENTS, CONSULTANTS OR REPRESENTATIVES (INCLUDING ANY OPINION, INFORMATION, PROJECTION OR ADVICE THAT MAY HAVE BEEN PROVIDED TO ASSIGNEES BY ANY OFFICER, DIRECTOR, EMPLOYEE, AGENT, CONSULTANT, REPRESENTATIVE OR ADVISOR OF ASSIGNOR OR ANY OF ITS AFFILIATES).

EXCEPT AS EXPRESSLY SET FORTH IN THE PURCHASE AND SALE AGREEMENT, CONFIRMED IN THE CERTIFICATE OF ASSIGNOR TO BE DELIVERED PURSUANT TO SECTION 9.2(B) OF THE PURCHASE AND SALE AGREEMENT, OR IN THIS ASSIGNMENT, AND WITHOUT LIMITING THE GENERALITY OF THE FOREGOING, ASSIGNOR EXPRESSLY DISCLAIMS ANY REPRESENTATION OR WARRANTY, EXPRESS, STATUTORY OR IMPLIED, AS TO (I) TITLE TO ANY OF THE ASSETS, (II) THE CONTENTS, CHARACTER OR NATURE OF ANY DESCRIPTIVE MEMORANDUM, OR ANY REPORT OF ANY PETROLEUM ENGINEERING CONSULTANT, OR ANY GEOLOGICAL OR SEISMIC DATA OR INTERPRETATION, RELATING TO THE ASSETS, (III) THE QUANTITY, QUALITY OR RECOVERABILITY OF PETROLEUM SUBSTANCES IN OR FROM THE ASSETS, (IV) ANY ESTIMATES OF THE VALUE OF THE ASSETS, FUTURE REVENUES GENERATED BY THE ASSETS OR FUTURE COSTS ASSOCIATED WITH THE ASSETS, (V) THE PRODUCTION OF HYDROCARBONS FROM THE ASSETS, (VI) THE MAINTENANCE, REPAIR, CONDITION, QUALITY, SUITABILITY, DESIGN OR MARKETABILITY OF THE ASSETS, (VII) THE CONTENT, CHARACTER OR NATURE OF ANY DESCRIPTIVE MEMORANDUM, REPORTS, BROCHURES, CHARTS OR STATEMENTS PREPARED BY THIRD PARTIES, (VIII) ANY OTHER MATERIALS OR INFORMATION THAT MAY HAVE BEEN MADE AVAILABLE OR COMMUNICATED TO ASSIGNEES OR THEIR AFFILIATES, OR ANY OF THEIR EMPLOYEES, AGENTS, CONSULTANTS, REPRESENTATIVES OR ADVISORS IN CONNECTION WITH THE TRANSACTIONS CONTEMPLATED BY THIS AGREEMENT OR ANY DISCUSSION OR PRESENTATION RELATING THERETO, AND FURTHER DISCLAIMS ANY REPRESENTATION OR WARRANTY, EXPRESS, STATUTORY OR IMPLIED, OF MERCHANTABILITY, FITNESS FOR A PARTICULAR PURPOSE OR CONFORMITY TO MODELS OR SAMPLES OF MATERIALS OF ANY EQUIPMENT, IT BEING EXPRESSLY UNDERSTOOD AND AGREED BY THE PARTIES THAT, SUBJECT TO ASSIGNEES' RIGHTS UNDER ARTICLE 4 AND SECTION 11.3 OF THE PURCHASE AND SALE AGREEMENT, ASSIGNEES ARE DEEMED TO BE OBTAINING THE ASSETS IN THEIR PRESENT STATUS, CONDITION AND STATE OF REPAIR, "AS IS" AND "WHERE IS" WITH ALL FAULTS AND THAT ASSIGNEES HAVE MADE OR CAUSED TO BE MADE SUCH INSPECTIONS

AS ASSIGNEES DEEM APPROPRIATE, OR (IX) ANY IMPLIED OR EXPRESS WARRANTY OF FREEDOM FROM PATENT OR TRADEMARK INFRINGEMENT.

EXCEPT AS AND TO THE EXTENT EXPRESSLY SET FORTH IN THE PURCHASE AND SALE AGREEMENT, CONFIRMED IN THE CERTIFICATE OF ASSIGNOR TO BE DELIVERED PURSUANT TO SECTION 9.2(B) OF THE PURCHASE AND SALE AGREEMENT, OR IN THIS ASSIGNMENT, (I) ASSIGNOR HAS NOT AND WILL NOT MAKE ANY REPRESENTATION OR WARRANTY REGARDING ANY MATTER OR CIRCUMSTANCE RELATING TO ENVIRONMENTAL LAWS, ENVIRONMENTAL LIABILITIES, THE RELEASE OF MATERIALS INTO THE ENVIRONMENT OR THE PROTECTION OF HUMAN HEALTH, SAFETY, NATURAL RESOURCES OR THE ENVIRONMENT, OR ANY OTHER ENVIRONMENTAL CONDITION OF THE ASSETS, AND (II) NOTHING IN THIS AGREEMENT OR OTHERWISE WILL BE CONSTRUED AS SUCH A REPRESENTATION OR WARRANTY, AND, SUBJECT TO ASSIGNEES' RIGHTS UNDER ARTICLE 4 AND SECTION 11.3 OF THE PURCHASE AND SALE AGREEMENT, ASSIGNEES ARE DEEMED TO BE TAKING THE ASSETS "AS IS" AND "WHERE IS" FOR PURPOSES OF THEIR ENVIRONMENTAL CONDITION.

Assignor and Assignees agree that, to the extent required by applicable Law to be effective, the disclaimers of certain representations and warranties contained in this **Section 4(c)** are "conspicuous" disclaimers for the purpose of any applicable Law.

(d) **Special Warranty of Title**. This Assignment is made, executed and delivered without warranty of title, either express or implied, except that Assignor specially warrants and agrees to defend Defensible Title, as such term is defined in the Purchase and Sale Agreement, to the Assets, against the claims and demands of all Persons claiming by, through or under Assignor or its Affiliates, but not otherwise; provided, however, that Assignor's aggregate liability to Assignees in respect of such warranty for any Asset shall not exceed the Allocated Value of such Asset (the "***Special Warranty of Title***").

(e) **Assumption by Assignees**. Subject to the indemnification by Assignor under Section 11.3 of the Purchase and Sale Agreement and the other provisions of the Purchase and Sale Agreement, Assignees assume and will fulfill, perform, pay and discharge (or cause to be fulfilled, performed, paid or discharged) all of the obligations and liabilities of Assignor and its predecessors in interest, known or unknown, with respect to the Assets, regardless of whether such obligations or liabilities arose prior to, on or after the Effective Time, including but not limited to obligations to (i) furnish makeup gas according to the terms of applicable gas sales, gathering or transportation contracts, and to satisfy all other gas balancing obligations, if any, (ii) pay working interests, royalties, overriding

royalties and other interests (including, subject to the provisions of Section 7.15 of the Purchase and Sale Agreement, all Suspense Funds), (iii) properly plug and abandon the Wells, including inactive wells or temporarily abandoned wells, drilled on the Properties, as required by Law, (iv) replug any well, wellbore, or previously plugged well on the Properties to the extent required by Governmental Body, (v) dismantle, salvage and remove any equipment, structures, materials, flow lines, and property of whatever kind related to or associated with operations and activities conducted on the Properties, (vi) cleanup, restore and/or remediate the premises covered by or related to the Assets in accordance with applicable Contracts and Laws, (vii) pay all undisputed Property Costs, (viii) pay all Taxes, and (ix) perform all obligations applicable to or imposed on the lessee, owner, or operator under the Leases or related Contracts, or as required by applicable Laws (all of said obligations and liabilities, subject to the exclusions below, are referred to in this Assignment as the "***Assumed Obligations***"); provided, however, that the Assumed Obligations do not include, and Assignees have no obligation to assume, any obligations or liabilities of Assignor to the extent that they arise out of, relate to, or are attributable to the Excluded Obligations (as defined in the Purchase and Sale Agreement); provided, further, however, that, notwithstanding anything to the contrary set forth in this Assignment, Wellbore Assignee, Midstream Assignee and Plant Assignee shall assume the Assumed Obligations hereunder solely to the extent that such Assumed Obligations relate to the Wellbore Assets, the Midstream Facilities and the Plant Assets, respectively, and in each case are incurred during or otherwise attributable to the period from and after 12:01 a.m. Central Time on May 1, 2026.

(f) **Further Assignments**. Certain Assets or specific portions of the Assets that are leased from, or require the approval to transfer by, a Governmental Body are conveyed under this Assignment and are also described and covered by other separate assignments made by Assignor to Assignees on officially approved forms, or forms acceptable to such entity, in sufficient multiple originals to satisfy applicable statutory and regulatory requirements ("***Separate Assignments***"). The interests covered by such Separate Assignments are the same, and not in addition to, the interests conveyed in this Assignment. Further, such Separate Assignments are deemed to contain the Special Warranty of Title and all of the exceptions, reservations, rights, titles, power and privileges set forth in this Assignment as fully and as though they were set forth in each such Separate Assignment. Further, where separate deeds and assignments of the Assets have been or will be executed for filing in recording jurisdictions and counties, any such separate deeds and assignments shall evidence the same assignment of the applicable Assets and shall not constitute any additional assignment of the Assets.

(g) **Covenants Running with the Land**. The terms and provisions of this Assignment are covenants running with the Lands, Leases, and other interests covered by this Assignment and extend to, bind and inure to the benefit of the Parties, their heirs, successors and assigns.

(h) **Subrogation of Warranties**. To the extent transferable, Assignees shall be and is hereby subrogated to all representations, covenants and warranties of title by parties (other than Assignor's Affiliates) heretofore given or made to Assignor or its predecessors in title with respect and to the extent applicable to the Assets and/or the Assumed Obligations. To the extent provided in the preceding sentence, Assignor hereby grants and transfers to Assignees, their successors and assigns, to the extent so transferable and permitted by Law, the benefit of and the right to enforce all representations, warranties and covenants, if any, which Assignor is entitled to enforce with respect to the Assets and/or the Assumed Obligations.

(i) **Governing Law**. **THIS ASSIGNMENT AND THE LEGAL RELATIONS BETWEEN ASSIGNOR AND ASSIGNEES IS GOVERNED BY AND CONSTRUED IN ACCORDANCE WITH THE LAWS OF THE STATE OF TEXAS (EXCEPT THAT, WITH RESPECT TO ISSUES RELATING TO REAL PROPERTY FOR ASSETS LOCATED IN A SPECIFIC STATE, THE LAWS OF SUCH STATE SHALL GOVERN) WITHOUT REGARD TO PRINCIPLES OF CONFLICTS OF LAWS OTHERWISE APPLICABLE TO SUCH DETERMINATIONS. JURISDICTION AND VENUE WITH RESPECT TO ANY DISPUTES ARISING HEREUNDER ARE PROPER ONLY IN (A) THE EIGHTH BUSINESS COURT DIVISION LOCATED IN FORT WORTH, TARRANT COUNTY, TEXAS OR THE FIRST BUSINESS COURT DIVISION LOCATED IN DALLAS, DALLAS COUNTY, TEXAS, OR (B) IF BOTH OF SAID BUSINESS COURT DIVISIONS DO NOT OR ARE UNABLE TO ACCEPT A DISPUTE FOR ANY REASON OUTSIDE THE REASONABLE CONTROL OF ASSIGNOR AND ASSIGNEES, THEN THE STATE AND FEDERAL COURTS SITUATED IN FORT WORTH, TARRANT COUNTY, TEXAS, AND ASSIGNOR AND ASSIGNEES IRREVOCABLY WAIVE, TO THE FULLEST EXTENT PERMITTED BY LAW, ANY OBJECTION THEY MAY NOW OR HEREAFTER HAVE TO THE LAYING OF VENUE OF ANY DISPUTE ARISING OUT OF OR RELATING TO THIS ASSIGNMENT OR ANY OF THE TRANSACTIONS CONTEMPLATED IN THIS ASSIGNMENT BROUGHT IN SUCH COURTS OR ANY DEFENSE OF INCONVENIENT FORUM FOR THE MAINTENANCE OF SUCH DISPUTE. EACH OF ASSIGNOR AND ASSIGNEES AND THEIR RESPECTIVE SUCCESSORS AND ASSIGNS HEREBY IRREVOCABLY WAIVES ALL RIGHT TO TRIAL BY JURY IN ANY ACTION, PROCEEDING OR COUNTERCLAIM (WHETHER BASED ON CONTRACT, TORT OR OTHERWISE) ARISING OUT OF OR RELATING TO THIS ASSIGNMENT, THE TRANSACTIONS CONTEMPLATED HEREBY OR THE ACTIONS OF ANY OTHER PARTY IN THE NEGOTIATION, ADMINISTRATION, PERFORMANCE AND ENFORCEMENT THEREOF**.

(j) **Counterparts**. This Assignment may be executed and delivered (including by email or facsimile transmission) in counterparts, each of which is deemed an original instrument, but all such counterparts together constitute but one agreement.

[Signature Pages Follow]

IN WITNESS WHEREOF, this Assignment is executed by the duly authorized officers or representatives of the Parties as of the Execution Date.

ASSIGNOR:

SCOUT ENERGY GROUP II, LP,
a Texas limited partnership
SCOUT ENERGY PARTNERS II-A, LP,
a Delaware limited partnership

By: Scout Energy Group II GP, LLC
Their ultimate general partner

By: _____
Name: Scott Gladden
Title: Attorney-in-Fact

SCOUT ENERGY GROUP III, LP,
a Texas limited partnership
SCOUT ENERGY PARTNERS III-A, LP,
a Delaware limited partnership

By: Scout Energy Group III GP, LLC
Their ultimate general partner

By: _____
Name: Scott Gladden
Title: Attorney-in-Fact

SCOUT ENERGY GROUP IV, LP,
a Texas limited partnership
SCOUT ENERGY PARTNERS IV-A, LP,
a Delaware limited partnership

By: Scout Energy Group IV GP, LLC
Their ultimate general partner

By: _____
Name: Scott Gladden
Title: Attorney-in-Fact

SCOUT ENERGY GROUP V, LP,
a Texas limited partnership
SCOUT ENERGY PARTNERS V-A, LP,
a Delaware limited partnership
SCOUT ENERGY GROUP CO-INVEST V, LP,
a Texas limited partnership
SCOUT ENERGY PARTNERS CO-INVEST V-A, LP,
a Delaware limited partnership
SEP V-A PLANTCO, LLC,
a Delaware limited liability company
SEP V-B PLANTCO, LLC,
a Delaware limited liability company
SEG V PLANTCO, LLC,
a Delaware limited liability company
SEP CO-INVEST V-A PLANTCO, LLC,
a Delaware limited liability company
SEP CO-INVEST V-B PLANTCO, LLC,
a Delaware limited liability company
SEG CO-INVEST V PLANTCO, LLC,
a Delaware limited liability company

By: Scout Energy Group V GP, LLC
Their ultimate general partner or the ultimate
general partner of their sole member, as applicable

By: _____
Name: Scott Gladden
Title: Attorney-in-Fact

SCOUT V HELIUM, LLC,
a Delaware limited liability company

By: _____
Name: Scott Gladden
Title: Attorney-in-Fact

[*Signature Page to Assignment, Conveyance & Bill of Sale*]

SCOUT V HUGOTON GATHERING, LP,
a Texas limited partnership

By: Scout V Hugoton GPCo, LLC
Its general partner

By: _____
Name: Scott Gladden
Title: Attorney-in-Fact

Solely for purposes of **Section 1(a)**, **Section 1(f)(i)** and **Section 1(l)** hereof,

SCOUT ENERGY MANAGEMENT LLC,
a Texas limited liability company

By: _____
Name: Scott Gladden
Title: Attorney-in-Fact

STATE OF TEXAS §
§
COUNTY OF
DALLAS §

BEFORE ME, the undersigned Notary Public, on this day personally appeared Scott Gladden, known to me to be the person whose name is subscribed to the foregoing instrument and acknowledged to me that he, being fully authorized to do so, executed and delivered the same as (i) Attorney-in-Fact of Scout Energy Group II GP, LLC, in its capacity as the ultimate general partner of SCOUT ENERGY GROUP II, LP and SCOUT ENERGY PARTNERS II-A, LP, (ii) Attorney-in-Fact of Scout Energy Group III GP, LLC, in its capacity as the ultimate general partner of SCOUT ENERGY GROUP III, LP and SCOUT ENERGY PARTNERS III-A, LP, (iii) Attorney-in-Fact of Scout Energy Group IV GP, LLC, in its capacity as the ultimate general partner of SCOUT ENERGY GROUP IV, LP and SCOUT ENERGY PARTNERS IV-A, LP, (iv) Attorney-in-Fact of Scout Energy Group V GP, LLC, in its capacity as the ultimate general partner or the ultimate general partner of their sole member, as applicable, of SCOUT ENERGY GROUP V, LP and SCOUT ENERGY PARTNERS V-A, LP, SCOUT ENERGY GROUP CO-INVEST V, LP, SCOUT ENERGY PARTNERS CO-INVEST V-A, LP, SEP V-A PLANTCO, LLC, SEP V-B PLANTCO, LLC, SEG V PLANTCO, LLC, SEP CO-INVEST V-A PLANTCO, LLC, SEP CO-INVEST V-B PLANTCO, LLC, SEG CO-INVEST V PLANTCO, LLC, (v) Attorney-in-Fact of SCOUT V HELIUM, LLC, and (vi) Attorney-in-Fact of Scout V Hugoton GPCo, LLC, in its capacity as the general partner of SCOUT V HUGOTON GATHERING, LP, and SCOUT ENERGY MANAGEMENT LLC, on the day and year therein mentioned and as the act and deed of said corporation, for the purpose and consideration therein expressed.

GIVEN UNDER MY HAND AND SEAL OF OFFICE, this 30th day of April, 2026.

Notary Public

Name: Holly Rawls

My Commission Expires: January 24, 2028

HOLLY RAWLS
My Notary ID # 126397139
Expires January 24, 2028

[*Signature Page to Assignment, Conveyance & Bill of Sale*]

DEVCO ASSIGNEE:

EJ HUGOTON DEVCO LLC,
a Delaware limited liability company

By:_____
Name: Mickey Friedrich
Title: President and Chief Executive Officer

STATE OF TEXAS §
§
COUNTY OF DALLAS §

BEFORE ME, the undersigned Notary Public, on this day personally appeared Mickey Friedrich, known to me to be the person whose name is subscribed to the foregoing instrument and acknowledged to me that he, being fully authorized to do so, executed and delivered the same as President and Chief Executive Officer of EJ Hugoton DevCo LLC, on the day and year therein mentioned and as the act and deed of said limited liability company, for the purpose and consideration therein expressed.

GIVEN UNDER MY HAND AND SEAL OF OFFICE, this 28th day of April, 2026.

RICHARD LEE ALLEN JR.
Notary Public
STATE OF TEXAS
ID# 2829853
My Comm. Exp. Sept. 19, 2028

Richard Lee Allen Jr

Notary Public
Name: Richard Lee Allen Jr

My Commission Expires 09-19-28

[*Signature Page to Assignment, Conveyance & Bill of Sale*]

EOC ASSIGNEE:

EIGER OPERATING COMPANY LLC,
a Delaware limited liability company

By:_____
Name: Mickey Friedrich
Title: President and Chief Executive Officer

STATE OF TEXAS §
§
COUNTY OF DALLAS §

BEFORE ME, the undersigned Notary Public, on this day personally appeared Mickey Friedrich, known to me to be the person whose name is subscribed to the foregoing instrument and acknowledged to me that he, being fully authorized to do so, executed and delivered the same as President and Chief Executive Officer of Eiger Operating Company LLC, on the day and year therein mentioned and as the act and deed of said limited liability company, for the purpose and consideration therein expressed.

GIVEN UNDER MY HAND AND SEAL OF OFFICE, this 28th day of April, 2026.

RICHARD LEE ALLEN JR.
Notary Public
STATE OF TEXAS
ID# 2829853
My Comm. Exp. Sept. 19, 2028

Richard Lee Allen

Notary Public

Name: Richard Lee Allen Jr

My Commission Expires 09-19-28

[*Signature Page to Assignment, Conveyance & Bill of Sale*]

WELLBORE ASSIGNEE:

EJ HUGOTON PRODUCTION COMPANY LLC
a Delaware limited liability company

By:_____
Name: Mickey Friedrich
Title: President and Chief Executive Officer

STATE OF TEXAS §
§
COUNTY OF DALLAS §

BEFORE ME, the undersigned Notary Public, on this day personally appeared Mickey Friedrich, known to me to be the person whose name is subscribed to the foregoing instrument and acknowledged to me that he, being fully authorized to do so, executed and delivered the same as President and Chief Executive Officer of EJ Hugoton Production Company LLC, on the day and year therein mentioned and as the act and deed of said limited liability company, for the purpose and consideration therein expressed.

GIVEN UNDER MY HAND AND SEAL OF OFFICE, this 28th day of April, 2026.

RICHARD LEE ALLEN JR.
Notary Public
STATE OF TEXAS
ID# 2829853
My Comm. Exp. Sept. 19, 2028

Richard Lee Allen Jr
Notary Public
Name: Richard Lee Allen Jr

My Commission Expires 09-19-28

[*Signature Page to Assignment, Conveyance & Bill of Sale*]

MIDSTREAM ASSIGNEE:

PAN-HUGOTON GATHERING COMPANY LLC,
a Delaware limited liability company

By:_____
Name: Mickey Friedrich
Title: President and Chief Executive Officer

STATE OF TEXAS §
§
COUNTY OF DALLAS §

BEFORE ME, the undersigned Notary Public, on this day personally appeared Mickey Friedrich, known to me to be the person whose name is subscribed to the foregoing instrument and acknowledged to me that he, being fully authorized to do so, executed and delivered the same as President and Chief Executive Officer of Pan-Hugoton Gathering Company LLC, on the day and year therein mentioned and as the act and deed of said limited liability company, for the purpose and consideration therein expressed.

GIVEN UNDER MY HAND AND SEAL OF OFFICE, this 28th day of April, 2026.

RICHARD LEE ALLEN JR.
Notary Public
STATE OF TEXAS
ID# 2829853
My Comm. Exp. Sept. 19, 2028

Richard Lee Allen Jr
Notary Public
Name: Richard Lee Allen Jr

My Commission Expires 09-19-28

[*Signature Page to Assignment, Conveyance & Bill of Sale*]

PLANT ASSIGNEE:

JAYHAWK PROCESSING COMPANY LLC,
a Delaware limited liability company

By:_____
Name: Mickey Friedrich
Title: President and Chief Executive Officer

STATE OF TEXAS §
§
COUNTY OF DALLAS §

BEFORE ME, the undersigned Notary Public, on this day personally appeared Mickey Friedrich, known to me to be the person whose name is subscribed to the foregoing instrument and acknowledged to me that he, being fully authorized to do so, executed and delivered the same as President and Chief Executive Officer of Jayhawk Processing Company LLC, on the day and year therein mentioned and as the act and deed of said limited liability company, for the purpose and consideration therein expressed.

GIVEN UNDER MY HAND AND SEAL OF OFFICE, this 28th day of April, 2026.

RICHARD LEE ALLEN JR.
Notary Public
STATE OF TEXAS
ID# 2829853
My Comm. Exp. Sept. 19, 2028

Richard Lee Allen Jr
Notary Public
Name: Richard Lee Allen Jr

My Commission Expires 09-19-28

[*Signature Page to Assignment, Conveyance & Bill of Sale*]

RELEASE OF NPI

Scout Energy Partners II-B, LP, Scout Energy Partners III-B, LP, Scout Energy Partners IV-B, LP, Scout Energy Partners V-B, LP, and Scout Energy Partners Co-Invest V-B, LP join in this Assignment, Conveyance and Bill of Sale for the limited purpose of releasing the assets assigned hereby from any Conveyance of Net Profits Overring Interest conveyed to Scout Energy Partners II-B, LP, Scout Energy Partners III-B, LP, Scout Energy Partners IV-B, LP, Scout Energy Partners V-B, LP, or Scout Energy Partners Co-Invest V-B, LP, as applicable, whether recorded in the applicable County records or not, such that Assignees shall receive the assets assigned hereby free and clear from any burden related to such Conveyance of Net Profits Overriding Interest.

SCOUT ENERGY PARTNERS II-B, LP,
a Delaware limited partnership
By: Scout Energy Group II GP, LLC
Its ultimate general partner

By: _____
Name: Scott Gladden
Title: Attorney-in-Fact

SCOUT ENERGY PARTNERS III-B, LP,
a Delaware limited partnership
By: Scout Energy Group III GP, LLC
Its ultimate general partner

By: _____
Name: Scott Gladden
Title: Attorney-in-Fact

SCOUT ENERGY PARTNERS IV-B, LP,
a Delaware limited partnership
By: Scout Energy Group IV GP, LLC
Its ultimate general partner

By: _____
Name: Scott Gladden
Title: Attorney-in-Fact

SCOUT ENERGY PARTNERS V-B, LP,
a Delaware limited partnership
SCOUT ENERGY PARTNERS CO-INVEST V-B, LP,
a Delaware limited partnership
By: Scout Energy Group V GP, LLC
Their ultimate general partner

By: _____
Name: Scott Gladden
Title: Attorney-in-Fact

STATE OF TEXAS §
§
COUNTY OF
DALLAS §

BEFORE ME, the undersigned Notary Public, on this day personally appeared Scott Gladden, known to me to be the person whose name is subscribed to the foregoing instrument and acknowledged to me that he, being fully authorized to do so, executed and delivered the same as (i) Attorney-in-Fact of Scout Energy Group II GP, LLC, in its capacity as the ultimate general partner of SCOUT ENERGY PARTNERS II-B, LP, (ii) Attorney-in-Fact of Scout Energy Group III GP, LLC, in its capacity as the ultimate general partner of SCOUT ENERGY PARTNERS III-B, LP, (iii) Attorney-in-Fact of Scout Energy Group IV GP, LLC, in its capacity as the ultimate general partner of SCOUT ENERGY PARTNERS IV-B, LP, and (iv) Attorney-in-Fact of Scout Energy Group V GP, LLC, in its capacity as the ultimate general partner of SCOUT ENERGY PARTNERS V-B, LP and SCOUT ENERGY PARTNERS CO-INVEST V-B, LP, on the day and year therein mentioned and as the act and deed of said corporation, for the purpose and consideration therein expressed.

GIVEN UNDER MY HAND AND SEAL OF OFFICE, this 30th day of April, 2026.

Notary Public

Name: Holly Rawls

My Commission Expires: January 24, 2028

HOLLY RAWLS
My Notary ID # 126397139
Expires January 24, 2028

[*Signature Page to Release of NPI*]

Exhibit A

<u>Leases</u>

(See attached.)

LEASE CODE	LESSOR	LESSEE	LEASE DATE	RECORDING INFO	COUNTY	STATE	LEGAL DESCRIPTION
L2071762	J M HUBER CORPORATION	PAN AMERICAN PETROLEUMCORPORATION	09/27/1963	20/510	MORTON	KS	T34S-R43W SEC 29: SW
L2067785	DANIELS J W ET UX	DENHAM JOE E	11/18/1941	9/121	MORTON	KS	T31S-R39W SEC 16: N2
L2069686	PETTIJOHN EMMA	PANHANDLE EASTERN PIPE LINE CO	05/01/1940	8/558	MORTON	KS	T31S-R39W SEC 16: SE
L2067178	HUBBARD VIOLA	DENHAM JOE E	10/16/1941	9/19	MORTON	KS	T31S-R39W SEC 16: SW T31S-R39W SEC 17: NW, SW, SWSE, W2 T31S-R39W SEC 20: E2, N2, NW, SE T31S-R39W SEC 8: SE
L2071970	ABRAMSON H D ET AL	DENHAM JOE E	10/17/1941	9/107	MORTON	KS	T31S-R39W SEC 17: E2SE
L2071956	HUBBARD VIOLA	DENHAM JOE E	10/16/1941	9/17	MORTON	KS	T31S-R39W SEC 17: NE, NWSE T31S-R39W SEC 5: SW T31S-R39W SEC 8: NW
L2072680	WHEELER JAMES ET AL	DENHAM JOE E	11/28/1941	9/167	MORTON	KS	T31S-R39W SEC 18: NE
L2064477	DANIELS MARTHA ET VIR	STANOLIND OIL AND GAS COMPANY	03/29/1949	14/392	MORTON	KS	T31S-R39W SEC 18: NW
L2068260	STECKEL FRED ET UX	DENHAM JOE E	01/02/1947	13/97	MORTON	KS	T31S-R39W SEC 18: SE
L2063600	MAGNOLIA PETROLEUM COMPANY	STANOLIND OIL AND GAS COMPANY	01/15/1946	12/382	MORTON	KS	T31S-R39W SEC 18: SW
L2072773	DANIELS OTIS L ET UX	DENHAM JOE E	12/05/1946	13/92	MORTON	KS	T31S-R39W SEC 18: SW
L2072168	HAMILTON J A ET UX	DENHAM JOE E	10/25/1941	9/151	MORTON	KS	T31S-R39W SEC 19: NE
L2071981	MILBURN P E ET UX	DENHAM JOE E	10/17/1941	9/3	MORTON	KS	T31S-R39W SEC 19: SE T31S-R39W SEC 30: NE
L2072032	THE FEDERAL LAND BANK OF WICHITA K	DENHAM JOE E	10/18/1941	9/135	MORTON	KS	T31S-R39W SEC 19: W2, SE
L2067212	MCANARNEY ISADORA A	DENHAM JOE E	10/17/1941	8/584	MORTON	KS	T31S-R39W SEC 20: SW
L2064718	OWENS A L ET AL	DENHAM JOE E	04/15/1942	9/310	MORTON	KS	T31S-R39W SEC 21: N2
L2072057	BODECKER WILLIAM L ET UX	DENHAM JOE E	10/20/1941	9/37	MORTON	KS	T31S-R39W SEC 21: SE
L2067183	SMITH E E	DENHAM JOE E	10/16/1941	8/582	MORTON	KS	T31S-R39W SEC 21: SW
L2071972	COLLINGWOOD MAUD	DENHAM JOE E	10/17/1941	9/11	MORTON	KS	T31S-R39W SEC 28: N2SE
L2065998	KREY H F ET UX	DENHAM JOE E	07/26/1943	10/229	MORTON	KS	T31S-R39W SEC 28: NE
L2071950	COOPER E D ET UX	DENHAM JOE E	10/16/1941	9/5	MORTON	KS	T31S-R39W SEC 28: NW
L2072913	WEBB SUZANNE ET AL	DENHAM JOE E	12/17/1946	13/248	MORTON	KS	T31S-R39W SEC 28: S2SE
L2068132	WEBB A C ET UX	DENHAM JOE E	12/17/1946	13/251	MORTON	KS	T31S-R39W SEC 28: S2SE
L2071985	SLOAN MARY T ET VIR	DENHAM JOE E	10/17/1941	9/105	MORTON	KS	T31S-R39W SEC 28: SW
L2067218	THE FIRST STATE BANK OF LARNED	DENHAM JOE E	10/17/1941	9/31	MORTON	KS	T31S-R39W SEC 29: NE
L2070146	TERRY PROCTOR ET UX	DENHAM JOE E	06/08/1944	11/369	MORTON	KS	T31S-R39W SEC 29: SE
L2064910	MILBURN P E ET UX	DENHAM JOE E	04/28/1942	9/268	MORTON	KS	T31S-R39W SEC 29: W2
L2064093	THE TEXAS COMPANY	STANOLIND OIL AND GAS COMPANY	02/25/1947	13/233	MORTON	KS	T31S-R39W SEC 29: W2
L2065032	MILBURN P E ET UX	PHILLIPS PETROLEUM COMPANY	05/09/1945	12/200	MORTON	KS	T31S-R39W SEC 30: NW, S2
L2069751	MILBURN P E ET UX	PHILLIPS PETROLEUM COMPANY	05/09/1945	12/335	MORTON	KS	T31S-R39W SEC 31: N2, SE
L2072449	MILBURN P E ET UX	THE TEXAS COMPANY	11/12/1946	13/68	MORTON	KS	T31S-R39W SEC 31: SW
L2069750	MILBURN P E ET UX	PHILLIPS PETROLEUM COMPANY	05/09/1945	12/336	MORTON	KS	T31S-R39W SEC 32: NW
L2064966	ELLIOTT CHESTER	DENHAM JOE E	05/02/1942	9/264	MORTON	KS	T31S-R39W SEC 32: SE
L2069778	SULLIVAN THOMAS	PHILLIPS PETROLEUM COMPANY	05/10/1945	12/219	MORTON	KS	T31S-R39W SEC 32: SW
L2067248	ANDREW W HARTNETT ESTATE	DENHAM JOE E	10/18/1941	9/63	MORTON	KS	T31S-R39W SEC 33: NE
L2067550	HARTNETT ANDREW S ET AL	PHILLIPS PETROLEUM COMPANY	11/03/1945	12/356	MORTON	KS	T31S-R39W SEC 33: NW
L2067177	HOBBLE H ET UX	DENHAM JOE E	10/16/1941	9/45	MORTON	KS	T31S-R39W SEC 33: SE
L2067202	DUVALL GEORGE W ET AL	DENHAM JOE E	10/17/1941	9/209	MORTON	KS	T31S-R39W SEC 33: SW
L2064279	BAKER MARY E	BLAIR H H	03/14/1930	7/266	MORTON	KS	T31S-R39W SEC 4: NE
L2067220	TROTTER L A ET UX	DENHAM JOE E	10/17/1941	9/181	MORTON	KS	T31S-R39W SEC 4: SE
L2069538	ROGERS THOMAS H	DENHAM JOE E	04/20/1942	9/260	MORTON	KS	T31S-R39W SEC 4: W2 T31S-R39W SEC 9: NW
L2067339	MONTGOMERY MARY E ET VIR	DENHAM JOE E	10/22/1941	9/39	MORTON	KS	T31S-R39W SEC 5: E2
L2071954	FEDERAL FARM MORT/KSW 0 056786	DENHAM JOE E	10/16/1941	9/137	MORTON	KS	T31S-R39W SEC 5: NW
L2072064	L M MILLER ET UX	JOE E DENHAM	10/20/1941	9/61	MORTON	KS	T31S-R39W SEC 6: LOT 3, LOT 4, LOT 5 T31S-R39W SEC 6: SENW, LOT 3, LOT 4, LOT 5

LEASE CODE	LESSOR	LESSEE	LEASE DATE	RECORDING INFO	COUNTY	STATE	LEGAL DESCRIPTION
L2065074	MAXEDON E A	DENHAM JOE E	05/11/1942	9/274	MORTON	KS	T31S-R39W SEC 6: NE
L2071947	BAUGHMAN JOHN W ET UX	DENHAM JOE E	10/16/1941	9/7	MORTON	KS	T31S-R39W SEC 6: SE
L2072142	NORTHCUTT S P	DENHAM JOE E	10/23/1941	9/43	MORTON	KS	T31S-R39W SEC 6: SW T31S-R39W SEC 7: NW
L2067776	ROWLAND RENSEN G	DENHAM JOE E	11/17/1941	9/123	MORTON	KS	T31S-R39W SEC 7: E2NE
L2072063	JONES MARY E ET VIR	DENHAM JOE E	10/20/1941	9/23	MORTON	KS	T31S-R39W SEC 7: SE
L2063588	MAGNOLIA PETROLEUM COMPANY	STANOLIND OIL AND GAS COMPANY	01/15/1946	12/379	MORTON	KS	T31S-R39W SEC 7: SW
L2064540	MORGAN J R ET UX	DENHAM JOE E	04/03/1942	9/278	MORTON	KS	T31S-R39W SEC 7: SW T31S-R40W SEC 12: SE
L2071946	BAUGHMAN JOHN W ET UX	DENHAM JOE E	10/16/1941	9/9	MORTON	KS	T31S-R39W SEC 7: W2NE
L2070849	GILLESPIE HOWARD ET AL	DENHAM JOE E	07/31/1943	11/45	MORTON	KS	T31S-R39W SEC 8: NE
L2064541	SWAYZE C C	DENHAM JOE E	04/03/1942	9/229	MORTON	KS	T31S-R39W SEC 8: SW
L2063850	SPARKS MARY NOBLE ET VIR	DENHAM JOE E	02/09/1942	9/230	MORTON	KS	T31S-R39W SEC 9: NE
L2064217	DANIELS MARY JANE ET AL	THE TEXAS COMPANY	03/08/1950	15/104 133458-A	MORTON	KS	T31S-R39W SEC 9: S2
L2072593	BREHM DAVID ET UX	DENHAM JOE E	11/20/1941	9/286	MORTON	KS	T31S-R40W SEC 1: NE
L2072489	NORTHCUTT S P	DENHAM JOE E	11/15/1941	9/201	MORTON	KS	T31S-R40W SEC 1: SE
L2072493	SMITH ROSA B ET VIR	DENHAM JOE E	11/15/1941	9/83	MORTON	KS	T31S-R40W SEC 1: W2
L2065003	SMITH ELLA ET AL	LONG J D	05/06/1944	12/56	MORTON	KS	T31S-R40W SEC 10: NE
L2069319	ABRAMS KENNETH ET AL	STEWART JACK	04/03/1944	11/364	MORTON	KS	T31S-R40W SEC 10: NW
L2069557	JAMES L DARLING ESTATE	DENHAM JOE E	04/20/1944	11/317	MORTON	KS	T31S-R40W SEC 10: SE
L2066076	VESEY H L	DENHAM JOE E	07/29/1943	10/503	MORTON	KS	T31S-R40W SEC 10: SW
L2068781	KELLER G A ET UX	HOOPER W T	02/15/1930	5/152 53295-A, N/294, M/393	MORTON	KS	T31S-R40W SEC 11: NE
L2068598	S P NORTHCUTT	LESTER WILKONSON	01/31/1953	17/265	MORTON	KS	T31S-R40W SEC 11: NW
L2072554	NEWBY E J ET UX	DENHAM JOE E	11/18/1941	2/445	MORTON	KS	T31S-R40W SEC 11: NW T31S-R40W SEC 9: NE
L2049131	S P NORTHCUTT	LESTER WILKONSON	01/31/1953	17/265	MORTON	KS	T31S-R40W SEC 11: NW, FROM THE SURFACE OF THE EARTH DOWN TO 3,400 FEET
L2065872	WHITE D C ET UX	DENHAM JOE E	07/17/1943	10/301	MORTON	KS	T31S-R40W SEC 11: SE T31S-R40W SEC 12: W2
L2049130	J FLOYD BREEDING ET UX	LESTER WILKONSON	12/01/1952	17/149	MORTON	KS	T31S-R40W SEC 11: SW
L2067981	J FLOYD BREEDING ET UX	LESTER WILKONSON	12/01/1952	17/149	MORTON	KS	T31S-R40W SEC 11: SW
L2067812	ALLEN OTIS S ET UX	DENHAM JOE E	11/19/1941	9/125	MORTON	KS	T31S-R40W SEC 12: NE
L2068420	MAGNOLIA PETROLEUM COMPANY	STANOLIND OIL AND GAS COMPANY	01/15/1946	12/380	MORTON	KS	T31S-R40W SEC 12: SE
L2072594	DANIELS OTIS L ET UX	DENHAM JOE E	11/20/1941	9/155	MORTON	KS	T31S-R40W SEC 13: E2SE
L2067784	BOND STELLA M ET AL	DENHAM JOE E	11/18/1941	9/207	MORTON	KS	T31S-R40W SEC 13: NE
L2064539	MORGAN J R ET UX	DENHAM JOE E	04/03/1942	9/276	MORTON	KS	T31S-R40W SEC 13: W2
L2068419	MAGNOLIA PETROLEUM COMPANY	STANOLIND OIL AND GAS COMPANY	01/15/1946	12/378	MORTON	KS	T31S-R40W SEC 13: W2
L2065294	THE SISTERS OF ST JOSEPH OF WICHITA	DENHAM JOE E	05/29/1942	9/318	MORTON	KS	T31S-R40W SEC 13: W2SE
L2071669	MAHANEY CATHERINE	DENHAM JOE E	09/16/1946	13/90	MORTON	KS	T31S-R40W SEC 13: W2SE
L2072488	NORTHCUTT LOREN C ET UX	DENHAM JOE E	11/15/1941	9/79	MORTON	KS	T31S-R40W SEC 14: NE T31S-R40W SEC 26: NE
L2067733	CHAMBERLIN MAUD N	DENHAM JOE E	11/15/1941	9/111	MORTON	KS	T31S-R40W SEC 14: NW
L2072546	DAVIS GILBERT ET UX	DENHAM JOE E	11/18/1941	9/189	MORTON	KS	T31S-R40W SEC 14: SE
L2069380	NIEBUR CHRIST ET UX	DENHAM JOE E	04/09/1942	9/252	MORTON	KS	T31S-R40W SEC 14: SW
L2066958	BRUMFIEL ETHEL ET AL	DENHAM JOE E	09/23/1943	11/46	MORTON	KS	T31S-R40W SEC 15: NE
L2070603	CROCKER CARRIE M	DENHAM JOE E	07/17/1943	10/195	MORTON	KS	T31S-R40W SEC 15: NW
L2065971	LUTZ JOHN ET UX	DENHAM JOE E	07/22/1943	10/233	MORTON	KS	T31S-R40W SEC 15: SE T31S-R40W SEC 5: SW
L2069066	SHIRK M GERTRUDE MCCOURT	DENHAM JOE E	03/14/1944	11/274	MORTON	KS	T31S-R40W SEC 15: SW
L2069144	SMITH ESTELLE E ET AL	LONG J D	03/20/1953	17/357	MORTON	KS	T31S-R40W SEC 19: SE
L2064372	SMITH ESTELLE ET AL	DENHAM JOE E	03/21/1944	11/367	MORTON	KS	T31S-R40W SEC 19: SW T31S-R40W SEC 30: N2

LEASE CODE	LESSOR	LESSEE	LEASE DATE	RECORDING INFO	COUNTY	STATE	LEGAL DESCRIPTION
L2049129	W C LIGHT ET UX	KANSAS NEBRASKA NATURAL GAS CO	11/16/1953	18/252	MORTON	KS	T31S-R40W SEC 2: LOT 1, LOT 2, S2NE, LESS AND EXCEPT OIL RIGHTS
L2072514	W C LIGHT ET UX	KANSAS NEBRASKA NATURAL GAS CO	11/16/1953	18/252	MORTON	KS	T31S-R40W SEC 2: S2NE, LOT 1, LOT 2
L2063433	BENJ E EVANS ET AL	LESTER WILKONSON	01/02/1953	18/223	MORTON	KS	T31S-R40W SEC 2: SE
L2049127	BENJ E EVANS ET AL	LESTER WILKONSON	01/02/1953	17, 18/223, 19/199, 5/472, 95/231	MORTON	KS	T31S-R40W SEC 2: SE, FROM THE SURFACE OF THE EARTH DOWN TO 3,400 FEET
L2064569	ROBERTS EVA J ET AL	DENHAM JOE E	04/05/1944	12/39	MORTON	KS	T31S-R40W SEC 2: SW
L2067329	BIERY CHARLES H ET UX	DENHAM JOE E	10/21/1946	13/88	MORTON	KS	T31S-R40W SEC 2: SW
L2067328	ALFRED ROBERTS ET UX	JOE E DENHAM	10/21/1946	13/87	MORTON	KS	T31S-R40W SEC 2: SW
L2064157	MOBIL OIL CORPORATION	AMOCO PRODUCTION COMPANY	03/01/1983	34/372	MORTON	KS	T31S-R40W SEC 20: E2SW
L2064459	BREES PAUL R ET UX	DENHAM JOE E	03/28/1944	11/276	MORTON	KS	T31S-R40W SEC 20: NE
L2070644	BIGGS ANNA R	DENHAM JOE E	07/19/1943	10/243	MORTON	KS	T31S-R40W SEC 20: NW
L2065831	BROWN OLIVER S ET UX	PANHANDLE EASTERN PIPE LINECOMPANY	07/16/1943	11/64	MORTON	KS	T31S-R40W SEC 20: SE
L2070457	HAYWARD GEORGE L ET UX	DENHAM JOE E	07/12/1943	10/297	MORTON	KS	T31S-R40W SEC 20: SW
L2064412	MAGNOLIA PETROLEUM COMPANY	STANOLIND OIL AND GAS COMPANY	03/24/1953	17/369	MORTON	KS	T31S-R40W SEC 20: SW
L2065305	MOBIL OIL CORPORATION	AMOCO PRODUCTION COMPANY	05/30/1983	34/359	MORTON	KS	T31S-R40W SEC 20: W2SW
L2070464	MOORE E J	DENHAM JOE E	07/12/1943	10/159	MORTON	KS	T31S-R40W SEC 21: NE
L2065004	WHITSON HENRY ET UX	LONG J D	05/06/1944	11/322	MORTON	KS	T31S-R40W SEC 21: NW
L2069233	CLINE OTIA ET VIR	DENHAM JOE E	03/28/1944	11/320	MORTON	KS	T31S-R40W SEC 21: SE
L2070655	SLINKER ROY G ET UX	DENHAM JOE E	07/19/1943	10/299	MORTON	KS	T31S-R40W SEC 21: SW
L2072495	WRATIL J R ET UX	DENHAM JOE E	11/15/1941	9/97	MORTON	KS	T31S-R40W SEC 22: N2
L2072491	SHIMER J C ET UX	DENHAM JOE E	11/15/1941	9/119	MORTON	KS	T31S-R40W SEC 22: SE
L2067729	BAUGHMAN JOHN W ET UX	DENHAM JOE E	11/15/1941	9/93	MORTON	KS	T31S-R40W SEC 22: SW
L2072486	LUTZ JOHN ET UX	DENHAM JOE E	11/15/1941	9/81	MORTON	KS	T31S-R40W SEC 23: NE
L2067815	ESTES CASWELL N ET AL	DENHAM JOE E	11/19/1941	9/129	MORTON	KS	T31S-R40W SEC 23: NW
L2067795	WILLIAMSON MAY	DENHAM JOE E	11/18/1941	9/153	MORTON	KS	T31S-R40W SEC 23: SE
L2067727	BAUGHMAN JOHN W ET UX	DENHAM JOE E	11/15/1941	9/91	MORTON	KS	T31S-R40W SEC 23: SW
L2069564	ROSINE SMITH ESTATE	DENHAM JOE E	04/21/1942	9/288	MORTON	KS	T31S-R40W SEC 24: NE
L2068727	MAGNOLIA PETROLEUM COMPANY	STANOLIND OIL AND GAS COMPANY	02/10/1947	13/260	MORTON	KS	T31S-R40W SEC 24: NE
L2069599	LAMONT EDNA ET VIR	DENHAM JOE E	04/23/1942	9/272 K-8873	MORTON	KS	T31S-R40W SEC 24: NW
L2063899	MAGNOLIA PETROLEUM COMPANY	STANOLIND OIL AND GAS COMPANY	02/10/1947	13/261	MORTON	KS	T31S-R40W SEC 24: NW
L2072935	WELLS SARAH E ET AL	DENHAM JOE E	12/20/1941	9/316 K-8874	MORTON	KS	T31S-R40W SEC 24: SE
L2063473	KANSAS CITY LIFE INSURANCE COMPANY	DENHAM JOE E	01/06/1942	9/199 K-8875	MORTON	KS	T31S-R40W SEC 24: SW
L2072577	KANSAS UNIVERSITY ENDOW ASSN TR	DENHAM JOE E	11/19/1941	9/147	MORTON	KS	T31S-R40W SEC 25: NE
L2072532	MCANARNEY ISADORA	DENHAM JOE E	11/17/1941	9/95	MORTON	KS	T31S-R40W SEC 25: NW
L2067789	LAW ERMA ET AL	DENHAM JOE E	11/18/1941	9/183	MORTON	KS	T31S-R40W SEC 25: SE
L2072492	SHIMER J C ET UX	DENHAM JOE E	11/15/1941	9/117	MORTON	KS	T31S-R40W SEC 25: SW T31S-R40W SEC 36: NE, NW, S2
L2068354	HAYWARD GEORGE L ET AL	DENHAM JOE E	01/12/1942	9/195	MORTON	KS	T31S-R40W SEC 26: NW
L2069445	SWANSON AXEL	DENHAM JOE E	04/13/1942	9/290	MORTON	KS	T31S-R40W SEC 26: SE
L2072476	BROWN RALPH E ET UX	DENHAM JOE E	11/15/1941	9/127	MORTON	KS	T31S-R40W SEC 26: SW
L2069478	WINTER SIMON ET UX	DENHAM JOE E	04/15/1942	9/262	MORTON	KS	T31S-R40W SEC 27: NE
L2063589	MAGNOLIA PETROLEUM COMPANY	STANOLIND OIL AND GAS COMPANY	01/15/1946	12/381	MORTON	KS	T31S-R40W SEC 27: NE
L2065452	MORRELL GRANT ROSCOE	THE TEXAS COMPANY	06/11/1943	10/519 95196-B	MORTON	KS	T31S-R40W SEC 27: SE
L2063712	CHAFFIN ZOEME D ET VIR	THE TEXAS COMPANY	01/28/1943	9/334 95196-A	MORTON	KS	T31S-R40W SEC 27: SE
L2067779	THE FEDERAL LAND BANK OF WICHITA K	DENHAM JOE E	11/17/1941	9/131	MORTON	KS	T31S-R40W SEC 27: W2
L2065762	PALMER EDWARD O ET UX	DENHAM JOE E	07/13/1943	10/157	MORTON	KS	T31S-R40W SEC 28: NE T31S-R40W SEC 29: SW
L2066299	LITTLEFIELD C D ET UX	DENHAM JOE E	08/05/1943	11/13	MORTON	KS	T31S-R40W SEC 28: NW
L2072982	TEXACO INC	PAN AMERICAN PETROLEUM CORP	12/27/1961	20/639	MORTON	KS	T31S-R40W SEC 28: NW
L2065951	LIPPOLDT HANNAH ET VIR	DENHAM JOE E	07/21/1943	10/605	MORTON	KS	T31S-R40W SEC 28: SW
L2070392	PERKINS OSCAR F ET UX	DENHAM JOE E	07/06/1946	13/33	MORTON	KS	T31S-R40W SEC 28: SW
L2066400	CHAFFIN ZOEME D ET AL	PAN AMERICAN PETROLEUM CORP	08/11/1959	20/278	MORTON	KS	T31S-R40W SEC 29: NE

LEASE CODE	LESSOR	LESSEE	LEASE DATE	RECORDING INFO	COUNTY	STATE	LEGAL DESCRIPTION
L2066103	ISRAEL CECIL ADMIN ET AL	DENHAM JOE E	07/30/1943	10/525	MORTON	KS	T31S-R40W SEC 29: NW
L2070840	ISRAEL CLARENCE R ET UX	DENHAM JOE E	07/30/1943	10/527	MORTON	KS	T31S-R40W SEC 29: NW
L2070841	ISRAEL JANETTE ET AL	DENHAM JOE E	07/30/1943	11/228	MORTON	KS	T31S-R40W SEC 29: NW
L2070677	MILLER THOMAS S ET UX	DENHAM JOE E	07/20/1943	10/461	MORTON	KS	T31S-R40W SEC 29: SE
L2065830	BAUGHMAN JOHN W ET UX	PANHANDLE EASTERN PIPE LINE CO	07/16/1943	11/123	MORTON	KS	T31S-R40W SEC 3: NE T31S-R40W SEC 9: SW
L2065869	MORGAN WILL ET UX	DENHAM JOE E	07/17/1943	10/251	MORTON	KS	T31S-R40W SEC 3: NW
L2065968	BLYTHE WM L ET UX	DENHAM JOE E	07/22/1943	10/263	MORTON	KS	T31S-R40W SEC 3: SE
L2071158	THE FEDERAL LAND BANK OF WICHITA	DENHAM JOE E	08/14/1943	11/25	MORTON	KS	T31S-R40W SEC 3: SW
L2071666	MELENCAMP N E ET UX	DENHAM JOE E	09/16/1943	11/23	MORTON	KS	T31S-R40W SEC 30: SE
L2064589	SWINDLER A R ET UX	DENHAM JOE E	04/06/1944	11/310	MORTON	KS	T31S-R40W SEC 30: SW
L2069472	THE FEDERAL LAND BANK OF WICHITA	DENHAM JOE E	04/14/1944	11/264	MORTON	KS	T31S-R40W SEC 31: E2SW, LOT 3, LOT 4 T31S-R40W SEC 31: SW, LOT 3, LOT 4 T31S-R41W SEC 36: E2
L2069058	DEAN FRANCES ET VIR	DENHAM JOE E	03/13/1944	11/282	MORTON	KS	T31S-R40W SEC 31: N2NE
L2064642	CONKLING FRANCES ET VIR	DENHAM JOE E	04/11/1944	11/257	MORTON	KS	T31S-R40W SEC 31: S2NE
L2064568	HART SARAH B ET AL	DENHAM JOE E	04/05/1944	11/311	MORTON	KS	T31S-R40W SEC 31: SE
L2064483	GLENN J A ET UX	DENHAM JOE E	03/30/1944	11/304	MORTON	KS	T31S-R40W SEC 31: SW T31S-R41W SEC 36: E2
L2068259	FRED STECKEL ET UX	JOE E DENHAM	01/02/1947	13/98	MORTON	KS	T31S-R40W SEC 32: NE
L2065785	HEINTZ J E ET UX	DENHAM JOE E	07/14/1943	10/191	MORTON	KS	T31S-R40W SEC 32: NW
L2066740	THE FEDERAL FARM MORTG CORPORATION	DENHAM JOE E	08/31/1943	11/37	MORTON	KS	T31S-R40W SEC 32: NW T31S-R40W SEC 8: NE
L2070728	SHIMER J C ET UX	DENHAM JOE E	07/24/1943	10/227	MORTON	KS	T31S-R40W SEC 32: SE T31S-R40W SEC 33: NENW, NESE
L2070720	KANSAS CITY LIFE INSURANCE	DENHAM JOE E	07/23/1943	10/513	MORTON	KS	T31S-R40W SEC 32: SW
L2070708	OSBORNE AUGUSTA	DENHAM JOE E	07/22/1943	11/41	MORTON	KS	T31S-R40W SEC 33: NE
L2065950	KINSLER C E ET UX	DENHAM JOE E	07/21/1943	10/295	MORTON	KS	T31S-R40W SEC 33: NESW, NWSE, S2S2 T32S-R40W SEC 4: NE, S2
L2069060	VANSELOUS KAY ET AL	DENHAM JOE E	03/13/1944	11/268	MORTON	KS	T31S-R40W SEC 33: NWSW, SENW, W2NW
L2067737	COWAN GUY L ET UX	DENHAM JOE E	11/15/1941	9/85	MORTON	KS	T31S-R40W SEC 34: NE
L2067786	EVERLY LOTTA R ET VIR	DENHAM JOE E	11/18/1941	9/101	MORTON	KS	T31S-R40W SEC 34: NW
L2064625	BAKER E V ET UX	DENHAM JOE E	04/10/1942	9/284	MORTON	KS	T31S-R40W SEC 34: SE
L2067744	SHIMER J C ET UX	DENHAM JOE E	11/15/1941	9/115	MORTON	KS	T31S-R40W SEC 34: SW
L2069825	HAYWARD G L ET UX	PHILLIPS PETROLEUM COMPANY	05/14/1945	12/211	MORTON	KS	T31S-R40W SEC 35: ALL
L2071477	STANDISH EULA A ET VIR	DENHAM JOE E	08/31/1944	12/15	MORTON	KS	T31S-R41W SEC 24: SW
L2066348	DOLL MATILDA C	DENHAM JOE E	08/08/1944	12/6	MORTON	KS	T31S-R41W SEC 25: E2NW, W2NW
L2066349	DOLL MATILDA C ET AL	DENHAM JOE E	08/08/1944	12/5	MORTON	KS	T31S-R41W SEC 25: NE
L2066675	SWINDLER A R ET UX	DENHAM JOE E	08/25/1944	12/14	MORTON	KS	T31S-R41W SEC 25: SE
L2071068	DOLL MINNIE B	DENHAM JOE E	08/08/1944	12/4	MORTON	KS	T31S-R41W SEC 25: SW
L2069834	DOLL MATILDA C ET AL	DENHAM JOE E	05/15/1948	14/300	MORTON	KS	T31S-R41W SEC 26: SE
L2067425	LINDERMAN ETHEL H ET VIR	DENHAM JOE E	10/29/1941	9/67	MORTON	KS	T32S-R39W SEC 19: E2NW, LOT 1, LOT 2
L2068387	USA KSW 0161186	PAN AMERICAN PETROLEUM CORP	01/13/1962	21/1	MORTON	KS	T32S-R39W SEC 19: E2SW, LOT 3, LOT 4
L2065111	TILLETT L M ET UX	PHILLIPS PETROLEUM COMPANY	05/14/1945	12/343	MORTON	KS	T32S-R39W SEC 19: NE
L2067201	DREW C H ET UX	DENHAM JOE E	10/17/1941	9/59	MORTON	KS	T32S-R39W SEC 19: SE T32S-R39W SEC 20: SE, W2
L2068697	FEASTER DELIA	PANHANDLE EASTERN PIPE LINE CO	02/09/1948	14/210	MORTON	KS	T32S-R39W SEC 20: NE
L2068903	SWAN ROYALTY COMPANY	PANHANDLE EASTERN PIPE LINE CO	02/26/1948	14/191	MORTON	KS	T32S-R39W SEC 20: NE
L2072199	RENSHAW ROY A ET AL	DENHAM JOE E	10/28/1941	9/163	MORTON	KS	T32S-R39W SEC 21: N2

LEASE CODE	LESSOR	LESSEE	LEASE DATE	RECORDING INFO	COUNTY	STATE	LEGAL DESCRIPTION
L2067200	DREW C H ET UX	DENHAM JOE E	10/17/1941	9/1	MORTON	KS	T32S-R39W SEC 21: N2SE, SESE T32S-R39W SEC 29: W2W2 T32S-R39W SEC 30: NWNW T32S-R39W SEC 30: S2SE T32S-R39W SEC 31: N2NE T32S-R40W SEC 36: NE, NWNW
L2068756	MAGNOLIA PETROLEUM COMPANY	HARRINGTON D D	02/12/1945	12/157	MORTON	KS	T32S-R39W SEC 21: SW
L2068732	DREW EMILY A ET AL	PANHANDLE EASTERN PIPE LINE CO	02/11/1947	13/143	MORTON	KS	T32S-R39W SEC 21: SW T32S-R39W SEC 31: S2N2
L2069851	CHARLOTTE DREW ESTATE ET AL	PANHANDLE EASTERN PIPE LINE CO	05/17/1947	13/218	MORTON	KS	T32S-R39W SEC 21: SW T32S-R39W SEC 31: S2N2
L2064441	USA KSNM 070280	MESA OPERATING LTD PARTNERSHIP	03/26/1988	46/479	MORTON	KS	T32S-R39W SEC 28: N2N2, NWSW, SENE, SWNW
L2064507	WRIGHT MARY FAY ET AL	STANOLIND OIL AND GAS COMPANY	03/31/1947	13/172	MORTON	KS	T32S-R39W SEC 28: N2SE, NESW, SENW
L2068261	STECKEL FRED ET UX	DENHAM JOE E	01/02/1947	13/101	MORTON	KS	T32S-R39W SEC 28: S2S2
L2072727	USA KSBLM 017713	SIMPSON ROSE M	12/01/1944	14/402	MORTON	KS	T32S-R39W SEC 28: SWNE T32S-R40W SEC 25: SESE
L2070539	USA KSNM 68691	AMOCO PRODUCTION COMPANY	07/14/1987	43/395	MORTON	KS	T32S-R39W SEC 29: E2W2, NE
L2069402	BAKER E V ET UX	DENHAM JOE E	04/10/1942	9/258	MORTON	KS	T32S-R39W SEC 29: SE
L2068359	SANTA FE LAND IMPROVEMENT COMPANY	DENHAM JOE E	01/12/1942	9/217	MORTON	KS	T32S-R39W SEC 30: E2NW, LOT 2
L2068360	SANTA FE LAND IMPROVEMENT COMPANY	DENHAM JOE E	01/12/1942	9/219	MORTON	KS	T32S-R39W SEC 30: E2SW, LOT 3, LOT 4
L2068358	SANTA FE LAND IMPROVEMENT COMPANY	DENHAM JOE E	01/12/1942	9/215	MORTON	KS	T32S-R39W SEC 30: N2SE
L2063530	SANTA FE LAND IMPROVEMENT CO	DENHAM JOE E	01/12/1942	9/213	MORTON	KS	T32S-R39W SEC 30: NE
L2065167	HAWES A E ET UX	DENHAM JOE E	05/19/1942	9/298	MORTON	KS	T32S-R39W SEC 31: E2SW, LOT 3, LOT 4
L2063532	SANTA FE LAND IMPROVEMENT COMPANY	DENHAM JOE E	01/12/1942	9/221	MORTON	KS	T32S-R39W SEC 31: NENW, LOT 1
L2063927	MAGNOLIA PETROLEUM COMPANY	HARRINGTON D D	02/12/1945	12/158	MORTON	KS	T32S-R39W SEC 31: S2N2
L2067574	GRANDSTAFF W C ET UX	DENHAM JOE E	11/05/1941	9/69	MORTON	KS	T32S-R39W SEC 31: SE T32S-R39W SEC 32: SW
L2065461	VAUGHAN B C ET UX	PANHANDLE EASTERN PIPE LINE CO	06/12/1939	8/520	MORTON	KS	T32S-R39W SEC 32: NE
L2063791	USA KSNM 067648	AMOCO PRODUCTION COMPANY	02/02/1987	42/109	MORTON	KS	T32S-R39W SEC 32: NW
L2069264	HARDESTY RAYMOND ET AL	DENHAM JOE E	03/30/1944	11/273	MORTON	KS	T32S-R39W SEC 32: SE
L2067970	FRANK H HULL ET UX	REPUBLIC NATURAL GAS COMPANY	12/01/1943	11/171	MORTON	KS	T32S-R39W SEC 33: NE
L2050279	FRANK H HULL ET UX	REPUBLIC NATURAL GAS COMPANY	12/01/1943	11/171, N/473	MORTON	KS	T32S-R39W SEC 33: NE
L2067207	KANSAS UNIVERSITY ENDOW ASSN TR	DENHAM JOE E	10/17/1941	9/141	MORTON	KS	T32S-R40W SEC 1: N2NW, NWNE T32S-R40W SEC 2: NENE
L2067205	JOHNSON ANDREW V	DENHAM JOE E	10/17/1941	9/149	MORTON	KS	T32S-R40W SEC 10: N2
L2068172	ROYSE B R	DENHAM JOE E	12/23/1941	9/187	MORTON	KS	T32S-R40W SEC 10: SE
L2067184	THE FEDERAL LAND BANK OF WICHITA K	DENHAM JOE E	10/16/1941	9/133	MORTON	KS	T32S-R40W SEC 10: SW
L2064421	MILES VIRGIL IRVIN	DENHAM JOE E	03/25/1942	9/227	MORTON	KS	T32S-R40W SEC 11: E2
L2063601	MAGNOLIA PETROLEUM COMPANY	STANOLIND OIL AND GAS COMPANY	01/15/1946	12/374	MORTON	KS	T32S-R40W SEC 11: NW
L2072568	DREW EMILY A ET AL	DENHAM JOE E	11/18/1946	13/125	MORTON	KS	T32S-R40W SEC 11: NW
L2072569	DREW JAMES ET UX	DENHAM JOE E	11/18/1946	13/126	MORTON	KS	T32S-R40W SEC 11: NW
L2063695	DOROTHY DREW ESTATE ET AL	DENHAM JOE E	01/25/1947	13/127	MORTON	KS	T32S-R40W SEC 11: NW
L2069489	BURKHALL PAULINE BROWN	DENHAM JOE E	04/16/1942	9/280	MORTON	KS	T32S-R40W SEC 11: SW T32S-R40W SEC 14: NW
L2064628	THE FIDELITY SAVINGS STATE BANK	STANLEY L O	04/10/1942	9/232	MORTON	KS	T32S-R40W SEC 13: NE
L2069826	HAYWARD G L ET UX	PHILLIPS PETROLEUM COMPANY	05/14/1945	12/204	MORTON	KS	T32S-R40W SEC 13: NW
L2068733	DREW EMILY A ET AL	PANHANDLE EASTERN PIPE LINE CO	02/11/1947	13/142	MORTON	KS	T32S-R40W SEC 13: SE
L2063928	MAGNOLIA PETROLEUM COMPANY	HARRINGTON D D	02/12/1945	12/164	MORTON	KS	T32S-R40W SEC 13: SE
L2069852	CHARLOTTE DREW ESTATES ET AL	PANHANDLE EASTERN PIPE LINE CO	05/17/1947	13/219	MORTON	KS	T32S-R40W SEC 13: SE
L2065077	MCMILLIAN LEEROY J V	PHILLIPS PETROLEUM COMPANY	05/11/1945	12/306	MORTON	KS	T32S-R40W SEC 13: SW
L2072018	KELLY LEROY ET UX	DENHAM JOE E	10/18/1941	9/15	MORTON	KS	T32S-R40W SEC 14: NE
L2067263	MANGELS A O ET UX	DENHAM JOE E	10/18/1941	8/588	MORTON	KS	T32S-R40W SEC 14: SE

LEASE CODE	LESSOR	LESSEE	LEASE DATE	RECORDING INFO	COUNTY	STATE	LEGAL DESCRIPTION
L2069669	LIGHT W C ET UX	DENHAM JOE E	04/30/1942	9/266	MORTON	KS	T32S-R40W SEC 14: SW T32S-R40W SEC 15: SW
L2072007	ANDREW W HARNETT ESTATE ET AL	DENHAM JOE E	10/18/1941	9/55	MORTON	KS	T32S-R40W SEC 15: NE
L2072031	SNYDER CHARLES O	DENHAM JOE E	10/18/1941	9/27	MORTON	KS	T32S-R40W SEC 15: NW T32S-R40W SEC 3: NW, S2
L2067412	HOEHN GLOWRENE G ET VIR	DENHAM JOE E	10/28/1941	9/51	MORTON	KS	T32S-R40W SEC 15: SE
L2068204	BLACKLIDGE ALLAN H ET AL	STANOLIND OIL AND GAS COMPANY	12/30/1946	13/162	MORTON	KS	T32S-R40W SEC 15: SW
L2071019	SUTTON H F ET UX	TAYLOR H D	08/05/1943	10/477	MORTON	KS	T32S-R40W SEC 16: ALL
L2065863	BEAR ALICE E	DENHAM JOE E	07/17/1943	10/247	MORTON	KS	T32S-R40W SEC 17: E2, SW
L2065920	THE TEXAS COMPANY	STANOLIND OIL AND GAS COMPANY	07/19/1948	14/329	MORTON	KS	T32S-R40W SEC 17: NW
L2069338	REA ROY R ET UX	DENHAM JOE E	04/05/1944	11/297	MORTON	KS	T32S-R40W SEC 18: S2
L2065030	BEGLEY FRED ET UX	PHILLIPS PETROLEUM COMPANY	05/09/1945	12/221	MORTON	KS	T32S-R40W SEC 2: NW
L2065110	HAYWARD G L ET UX	PHILLIPS PETROLEUM COMPANY	05/14/1945	12/203	MORTON	KS	T32S-R40W SEC 2: NWNE, S2, S2NE
L2065470	CARGILL O A ET UX	DENHAM JOE E	06/12/1948	14/323	MORTON	KS	T32S-R40W SEC 20: NE
L2066016	THE CONFERENCE CLAIMANT FUND	DENHAM JOE E	07/27/1943	11/3	MORTON	KS	T32S-R40W SEC 20: NW
L2065469	CARGILL DELIA ET VIR	DENHAM JOE E	06/12/1948	14/324	MORTON	KS	T32S-R40W SEC 20: SE
L2069075	CANNON WILLIAM H ET UX	DENHAM JOE E	03/15/1944	11/286	MORTON	KS	T32S-R40W SEC 20: SW
L2067266	LIGHT W C ET UX	DENHAM JOE E	10/18/1943	11/44	MORTON	KS	T32S-R40W SEC 21: N2, SE, SW
L2071986	WILDS HARRIET E	DENHAM JOE E	10/17/1941	9/57	MORTON	KS	T32S-R40W SEC 22: NE T32S-R40W SEC 23: NW
L2069014	LIGHT W C ET UX	DENHAM JOE E	03/09/1942	9/225	MORTON	KS	T32S-R40W SEC 22: NW
L2069401	BAKER E V ET UX	DENHAM JOE E	04/10/1942	9/282	MORTON	KS	T32S-R40W SEC 22: S2
L2067217	TENNIS RUBY CAIN ET VIR	DENHAM JOE E	10/17/1941	9/65	MORTON	KS	T32S-R40W SEC 23: NE
L2067185	THE FEDERAL LAND BANK OF WICHITA K	DENHAM JOE E	10/16/1941	9/157	MORTON	KS	T32S-R40W SEC 23: S2 T32S-R40W SEC 27: NE
L2067198	BONHAM O D ET UX	DENHAM JOE E	10/17/1941	9/29	MORTON	KS	T32S-R40W SEC 24: N2SE, NE
L2064472	HOWELL THELMA M T ET VIR	STANOLIND OIL AND GAS COMPANY	03/29/1944	11/321	MORTON	KS	T32S-R40W SEC 24: N2SW
L2065290	NEWTON ELVIE L ET AL	PHILLIPS PETROLEUM COMPANY	05/28/1945	12/303	MORTON	KS	T32S-R40W SEC 24: NW
L2069776	MYERS IVAN	PHILLIPS PETROLEUM COMPANY	05/10/1945	12/216	MORTON	KS	T32S-R40W SEC 24: S2S2
L2068603	WHITE JAMES H ET AL	STANOLIND OIL AND GAS COMPANY	02/01/1944	111/187	MORTON	KS	T32S-R40W SEC 25: E2NW, W2NE
L2071467	USA KSNM 068692	MOBIL OIL CORPORATION	08/30/1987	UNRECORDED	MORTON	KS	T32S-R40W SEC 25: N2SE T32S-R40W SEC 25: SENE T32S-R40W SEC 25: SW T32S-R40W SEC 25: SWSE
L2051441	USA KSNM068692	MOBIL OIL CORPORATION	08/30/1987	UNKNOWN	MORTON	KS	T32S-R40W SEC 25: N2SE, SENE, SW, SWSE
L2069774	MYERS ANNIE ET VIR	PHILLIPS PETROLEUM COMPANY	05/10/1945	12/217	MORTON	KS	T32S-R40W SEC 25: NENE
L2069775	MYERS ANNIE ET VIR	PHILLIPS PETROLEUM COMPANY	05/10/1945	12/215	MORTON	KS	T32S-R40W SEC 25: W2NW
L2067215	SPEAKMAN GUY S ET AL	DENHAM JOE E	10/17/1941	9/71	MORTON	KS	T32S-R40W SEC 26: NE
L2069872	BENTLEY F A	DENHAM JOE E	05/19/1942	9/308	MORTON	KS	T32S-R40W SEC 26: SE
L2064094	THE TEXAS COMPANY	STANOLIND OIL AND GAS COMPANY	02/25/1947	13/232	MORTON	KS	T32S-R40W SEC 26: SE
L2067589	MELCHER MARIE	DENHAM J E	11/06/1941	9/73	MORTON	KS	T32S-R40W SEC 26: W2
L2063697	KESSLER H H ET UX	DENHAM JOE E	01/26/1942	9/205	MORTON	KS	T32S-R40W SEC 27: NW
L2067211	LONGMAN EMMA B	DENHAM JOE E	10/17/1941	9/161	MORTON	KS	T32S-R40W SEC 27: SE
L2068510	WOLF F E ET UX	DENHAM JOE E	01/23/1942	9/193	MORTON	KS	T32S-R40W SEC 27: SW
L2065713	HAYWARD G L ET UX	DENHAM JOE E	07/12/1943	10/155	MORTON	KS	T32S-R40W SEC 28: NE
L2065932	BORTH OTTO ET UX	DENHAM JOE E	07/20/1943	10/261	MORTON	KS	T32S-R40W SEC 28: NW
L2065997	JONES LILLIE B	DENHAM JOE E	07/26/1943	10/291	MORTON	KS	T32S-R40W SEC 28: S2
L2071049	RENTZ JAMES F ET AL	DENHAM JOE E	08/07/1943	10/493	MORTON	KS	T32S-R40W SEC 29: NE
L2064277	KREY ARCY ET UX	DENHAM JOE E	03/13/1944	11/246	MORTON	KS	T32S-R40W SEC 29: NW
L2064250	GISH S F ET UX	DENHAM JOE E	03/11/1944	11/285	MORTON	KS	T32S-R40W SEC 29: SE T32S-R40W SEC 32: NE
L2071979	KANSAS UNIVERSITY ENDOW ASSN TR	DENHAM JOE E	10/17/1941	9/143	MORTON	KS	T32S-R40W SEC 3: NE

LEASE CODE	LESSOR	LESSEE	LEASE DATE	RECORDING INFO	COUNTY	STATE	LEGAL DESCRIPTION
L2072008	ANDREW W HARTNETT ESTATE ET AL	DENHAM JOE E	10/18/1941	9/53	MORTON	KS	T32S-R40W SEC 36: E2NW, SWNW
L2067216	TAGUE R J ET UX	DENHAM JOE E	10/17/1941	9/13	MORTON	KS	T32S-R40W SEC 36: S2
L2064484	HARDESTY RAYMOND ET AL	DENHAM JOE E	03/30/1944	11/270	MORTON	KS	T32S-R40W SEC 4: NW
L2065582	MOSS ALFRED O ET UX	DENHAM JOE E	07/01/1953	10/197	MORTON	KS	T32S-R40W SEC 6: N2SE, NE
L2070683	MOSS MARVIN ET UX	DENHAM JOE E	07/20/1953	10/475	MORTON	KS	T32S-R40W SEC 6: S2SE
L2066120	THE FEDERAL LAND BANK OF WICHITA	PANHANDLE EASTERN PIPE LINE CO	07/31/1943	11/188	MORTON	KS	T32S-R40W SEC 6: W2
L2070852	THE FEDERAL LAND BANK OF WICHITA	PANHANDLE EASTERN PIPELINE CO	07/31/1943	11/185	MORTON	KS	T32S-R40W SEC 7: ALL
L2070671	BISHOP GEORGE S	DENHAM JOE E	07/20/1943	10/235	MORTON	KS	T32S-R40W SEC 9: NE
L2069265	HARRISON J W ET UX	DENHAM JOE E	03/30/1944	11/306	MORTON	KS	T32S-R40W SEC 9: NW
L2068014	SWANSON VICTOR	DENHAM JOE E	12/04/1944	12/43	MORTON	KS	T32S-R40W SEC 9: SE
L2069215	HAYWARD G L ET AL	BLAIR H H	03/27/1930	5/163 49171-A	MORTON	KS	T32S-R40W SEC 9: SW
L2068967	HAYWARD G L ET UX	DENHAM JOE E	03/04/1947	13/160	MORTON	KS	T32S-R41W SEC 1: NE
L2064435	WOODMANSEE MEDA J ET VIR	DENHAM JOE E	03/26/1947	13/168	MORTON	KS	T32S-R41W SEC 1: NE
L2063935	DEWELL THELMA L ET VIR	DENHAM JOE E	02/12/1947	13/120	MORTON	KS	T32S-R41W SEC 1: S2
L2064006	THE FEDERAL LAND BANK OF WICHITA	DENHAM JOE E	02/17/1947	13/121	MORTON	KS	T32S-R41W SEC 1: S2
L2063508	MIDDLESWART ELDORA ET AL	STANOLIND OIL AND GAS COMPANY	01/09/1957	19/584	MORTON	KS	T32S-R41W SEC 11: SE
L2068333	SOUDERS ESTHER ET VIR	STANOLIND OIL AND GAS COMPANY	01/09/1957	19/586	MORTON	KS	T32S-R41W SEC 11: SE
L2068442	WHITE PATRICIA ET VIR	STANOLIND OIL AND GAS COMPANY	01/16/1957	19/585	MORTON	KS	T32S-R41W SEC 11: SE
L2063728	SATTERLEE KENNETH B	PAN AMERICAN PETROLEUM CORP	01/29/1957	19/622	MORTON	KS	T32S-R41W SEC 11: SE
L2066780	GLENN VIVIAN C ET AL	DENHAM JOE E	09/03/1947	13/354	MORTON	KS	T32S-R41W SEC 13: NE, SW
L2063870	HANNA FOREST W ET UX	DENHAM JOE E	02/10/1947	13/141	MORTON	KS	T32S-R41W SEC 13: SE
L2066779	GLENN VIVIAN C ET AL	DENHAM JOE E	09/03/1947	13/355	MORTON	KS	T32S-R41W SEC 14: NE
L2063944	THE RICHFIELD CEMETARY ASSOCIATION	DENHAM JOE E	02/13/1947	13/112	MORTON	KS	T32S-R41W SEC 14: NESW
L2066182	DANIEL C C ET UX	DENHAM JOE E	08/01/1947	13/288	MORTON	KS	T32S-R41W SEC 14: S2SW
L2068729	NEWCOMBE ARTHUR ET UX	DENHAM JOE E	02/10/1947	13/147	MORTON	KS	T32S-R41W SEC 14: SE
L2068713	LAFFERTY ORA B	DENHAM JOE E	02/10/1947	13/132	MORTON	KS	T32S-R41W SEC 22: SE
L2064027	LEMON J C ET AL	DENHAM JOE E	02/19/1947	13/148	MORTON	KS	T32S-R41W SEC 22: SW
L2063901	NEWCOMBE ARTHUR ET UX	DENHAM JOE E	02/10/1947	13/146	MORTON	KS	T32S-R41W SEC 23: NE
L2068850	LEMON J C ET AL	DENHAM JOE E	02/19/1947	13/150	MORTON	KS	T32S-R41W SEC 23: SE
L2070923	DANIELS C C ET UX	DENHAM JOE E	08/01/1947	13/286	MORTON	KS	T32S-R41W SEC 23: SW
L2069352	SWINDLER A R ET UX	DENHAM JOE E	04/06/1944	11/366	MORTON	KS	T32S-R41W SEC 24: NE
L2068731	DANIELS JOHN W JR ET UX	DENHAM JOE E	02/11/1947	13/111	MORTON	KS	T32S-R41W SEC 24: SE
L2063900	MONTGOMERY MARY E ET VIR	DENHAM JOE E	02/10/1947	13/110	MORTON	KS	T32S-R41W SEC 24: W2
L2068777	CRAYTON LUCILE	DENHAM JOE E	02/14/1947	13/115	MORTON	KS	T32S-R41W SEC 25: NE
L2064030	LEMON J C ET AL	DENHAM JOE E	02/19/1947	13/155	MORTON	KS	T32S-R41W SEC 25: NW
L2064031	LEMON J C ET AL	DENHAM JOE E	02/19/1947	13/156	MORTON	KS	T32S-R41W SEC 25: SE
L2063907	JENSEN WALTER	DENHAM JOE E	02/11/1947	13/106	MORTON	KS	T32S-R41W SEC 25: SW
L2068852	LEMON J C ET AL	DENHAM JOE E	02/19/1947	13/152	MORTON	KS	T32S-R41W SEC 27: NE
L2068851	LEMON J C ET AL	DENHAM JOE E	02/19/1947	13/151	MORTON	KS	T32S-R41W SEC 27: NW
L2064028	LEMON J C ET AL	DENHAM JOE E	02/19/1947	13/153	MORTON	KS	T32S-R41W SEC 27: SW
L2063438	RUTHERFORD MARIAN G	STANOLIND OIL AND GAS COMPANY	01/03/1957	19/527	MORTON	KS	T32S-R41W SEC 3: NW
L2064029	LEMON J C ET AL	DENHAM JOE E	02/19/1947	13/154	MORTON	KS	T32S-R41W SEC 34: NW
L2068712	BOWKER H C	DENHAM JOE E	02/10/1947	13/105	MORTON	KS	T32S-R41W SEC 34: SE
L2063868	BOWKER H C	DENHAM JOE E	02/10/1947	13/138	MORTON	KS	T32S-R41W SEC 35: SW
L2071373	SHAW R M	STANOLIND OIL AND GAS COMPANY	08/24/1954	18/383	MORTON	KS	T32S-R41W SEC 35: SW
L2066726	CORA F WILSON	JOHN M FRANKLIN	08/30/1943	11/116	MORTON	KS	T32S-R41W SEC 36: ALL
L2049132	CORA F WILSON	JOHN M FRANKLIN	08/30/1943	11/116	MORTON	KS	T32S-R41W SEC 36: ALL, FROM THE SURFACE OF THE EARTH DOWN TO 3,100 FEET
L2069373	HOMER W POPKINS ET UX	L T BUCK	04/08/1949	14/386	MORTON	KS	T33S-R39W SEC 17: NE
L2050391	HOMER W POPKINS ET UX	L T BUCK	04/08/1949	14/386	MORTON	KS	T33S-R39W SEC 17: NE
L2068480	RALPH L IPSON ET UX	REPUBLIC NATURAL GAS COMPANY	01/21/1940	3/68, 8/509	MORTON	KS	T33S-R39W SEC 17: SE

LEASE CODE	LESSOR	LESSEE	LEASE DATE	RECORDING INFO	COUNTY	STATE	LEGAL DESCRIPTION
L2049867	RALPH L IPSON ET UX	REPUBLIC NATURAL GAS COMPANY	01/21/1940	28/526, 3/68, 8/509, 96/190, M/288, MISC0L/599, MISC0M/289, MISC0N/468, MISC0N/474, MISC0N/484	MORTON	KS	T33S-R39W SEC 17: SE
L2064714	HENRY GARNER ET UX	THE ARGUS PRODUCTION COMPANY	04/15/1930	OB-7/276	MORTON	KS	T33S-R39W SEC 18: E2
L2049881	HENRY GARNER ET UX	THE ARGUS PRODUCTION COMPANY	04/15/1930	B-7/276	MORTON	KS	T33S-R39W SEC 18: E2
L2068443	E E MANGELS ET UX	THE ARGUS PRODUCTION COMPANY	01/17/1930	3/77	MORTON	KS	T33S-R39W SEC 20: NE
L2049860	E E MANGELS ET UX	THE ARGUS PRODUCTION COMPANY	01/17/1930	2/149, 27/104, 28/3, 3/77, 3/77, 96/187, 96/190,193, 96/389, 96/561, MISC/250, OB-7/27	MORTON	KS	T33S-R39W SEC 20: NE
L2050045	CHARLES D IPSON ET UX	REPUBLIC NATURAL GAS COMPANY	12/05/1942	2/354, 8/186, 9/327, 96/193, MISC0L/394, MISC0N/463, O0&0G08/186	MORTON	KS	T33S-R39W SEC 20: SE T33S-R39W SEC 21: SW
L2068022	CHARLES D IPSON ET UX	REPUBLIC NATURAL GAS COMPANY	12/05/1942	9/327	MORTON	KS	T33S-R39W SEC 20: SE T33S-R39W SEC 21: SW
L2068550	A O MANGELS ET UX	MISSOURI VALLEY GAS CORPORATION	01/27/1937	8/258	MORTON	KS	T33S-R39W SEC 29: E2SE
L2050019	A O MANGELS ET UX	MISSOURI VALLEY GAS CORPORATION	01/27/1937	8/258	MORTON	KS	T33S-R39W SEC 29: E2SE
L2068435	G L HAYWARD ET UX	ARGUS PRODUCTION COMPANY	01/16/1930	3/74	MORTON	KS	T33S-R39W SEC 31: E2NW, LOT 1, LOT 2 T33S-R39W SEC 31: W2NE, LOT 1, LOT 2
L2049853	G L HAYWARD ET UX	ARGUS PRODUCTION COMPANY	01/16/1930	2/135, 3/74, OB-6/103	MORTON	KS	T33S-R39W SEC 31: E2NW, W2NE, LOT 1, LOT 2
L2064720	BESSIE J DYE ET VIR	A C MOORHEAD	04/15/1943	9/372	MORTON	KS	T33S-R39W SEC 31: SE
L2050329	BESSIE J DYE ET VIR	A C MOORHEAD	04/15/1943	3/17, 3/434, 9/372	MORTON	KS	T33S-R39W SEC 31: SE
L2072661	A O MANGELS ET UX	REPUBLIC NATURAL GAS COMPANY	11/26/1943	11/168	MORTON	KS	T33S-R39W SEC 4: S2NE, LOT 1, LOT 2
L2050277	A O MANGELS ET UX	REPUBLIC NATURAL GAS COMPANY	11/26/1943	11/168, 28/276, 96/340, N/462	MORTON	KS	T33S-R39W SEC 4: S2NE, LOT 1, LOT 2
L2068593	A O MANGELS ET UX	ARGUS PRODUCTION COMPANY THE	01/31/1930	3/138	MORTON	KS	T33S-R39W SEC 4: SE
L2049875	A O MANGELS ET UX	ARGUS PRODUCTION COMPANY THE	01/31/1930	160/329, 28/276, 3/138, 96/335,345, 96/503, L/363, OB-7/60	MORTON	KS	T33S-R39W SEC 4: SE
L2069372	HOMER W POPKINS ET UX	L T BUCK	04/08/1949	14/385	MORTON	KS	T33S-R39W SEC 6: E2SW, LOT 3, LOT 4, LOT 5, LOT 6, LOT 7 T33S-R39W SEC 6: SENW, LOT 3, LOT 4, LOT 5, LOT 6, LOT 7
L2050390	HOMER W POPKINS ET UX	L T BUCK	04/08/1949	14/385, 161/138, 4/532	MORTON	KS	T33S-R39W SEC 6: E2SW, SENW, LOT 3, LOT 4, LOT 5, LOT 6, LOT 7
L2067909	L C MORGAN ET VIR	REPUBLIC NATURAL GAS COMPANY	11/27/1938	8/498	MORTON	KS	T33S-R39W SEC 6: S2NE, LOT 1, LOT 2
L2050061	L C MORGAN ET VIR	REPUBLIC NATURAL GAS COMPANY	11/27/1938	161/129,138, 161/381, E-E/162, O0&0G08/498	MORTON	KS	T33S-R39W SEC 6: S2NE, LOT 1, LOT 2
L2068535	L C MORGAN ET VIR	THE ARGUS PRODUCTION COMPANY	01/25/1930	3/93	MORTON	KS	T33S-R39W SEC 6: SE
L2049871	L C MORGAN ET VIR	THE ARGUS PRODUCTION COMPANY	01/25/1930	27/531, 3/93, 7/234, L/363	MORTON	KS	T33S-R39W SEC 6: SE
L2063965	FLOYD A THOMAS ET AL	MISSOURI VALLEY GAS CORPORATION	02/15/1937	8/375	MORTON	KS	T33S-R39W SEC 7: E2NW, LOT 1, LOT 2
L2050031	FLOYD A THOMAS ET AL	MISSOURI VALLEY GAS CORPORATION	02/15/1937	8/375	MORTON	KS	T33S-R39W SEC 7: E2NW, LOT 1, LOT 2
L2071348	SHEARLEY O MILES ET UX	REPUBLIC NATURAL GAS COMPANY	08/22/1941	8/570	MORTON	KS	T33S-R39W SEC 7: NE
L2050180	SHEARLEY O MILES ET UX	REPUBLIC NATURAL GAS COMPANY	08/22/1941	8/570	MORTON	KS	T33S-R39W SEC 7: NE
L2068179	EARL R IPSON ET AL	REPUBLIC NATURAL GAS COMPANY	12/26/1939	8/532	MORTON	KS	T33S-R39W SEC 7: SE
L2049876	EARL R IPSON ET AL	REPUBLIC NATURAL GAS COMPANY	12/26/1939	8/532, B0-03/116, MISC0N/49	MORTON	KS	T33S-R39W SEC 7: SE
L2068536	W S MORGAN ET UX	ARGUS PRODUCTION COMPANY	01/25/1930	3/92	MORTON	KS	T33S-R39W SEC 8: NW

LEASE CODE	LESSOR	LESSEE	LEASE DATE	RECORDING INFO	COUNTY	STATE	LEGAL DESCRIPTION
L2049206	W S MORGAN ET UX	ARGUS PRODUCTION COMPANY	01/25/1930	3/92	MORTON	KS	T33S-R39W SEC 8: NW
L2069648	G L HAYWARD ET UX	REPUBLIC NATURAL GAS COMPANY	04/27/1943	9/338	MORTON	KS	T33S-R39W SEC 9: SE
L2050252	G L HAYWARD ET UX	REPUBLIC NATURAL GAS COMPANY	04/27/1943	9/338	MORTON	KS	T33S-R39W SEC 9: SE
L2050276	W A WARD ET UX	REPUBLIC NATURAL GAS COMPANY	11/26/1943	11/170, 169/358, 169/549	MORTON	KS	T33S-R39W SEC 9: W2
L2072664	W A WARD ET UX	REPUBLIC NATURAL GAS COMPANY	11/26/1943	11/170	MORTON	KS	T33S-R39W SEC 9: W2
L2072989	USA KSNM 67014	MOBIL OIL CORPORATION	12/29/1986	46/512	MORTON	KS	T33S-R40W SEC 10: E2NE
L2049203	USA KSNM67014	MOBIL OIL CORPORATION	12/29/1986	46/512	MORTON	KS	T33S-R40W SEC 10: E2NE
L2069219	LAURA WITHROW KSNM 084091	MISSOURI VALLEY GAS CORPORATION	03/27/1937	8/402	MORTON	KS	T33S-R40W SEC 11: E2NW
L2063989	R E BURTON ET UX KSNM 091778	G L HAYWARD	02/17/1930	4/14	MORTON	KS	T33S-R40W SEC 11: SE
L2049877	R E BURTON ET UX	G L HAYWARD	02/17/1930	4/14	MORTON	KS	T33S-R40W SEC 11: SE
L2064444	USA KSNM 114718	MISSOURI VALLEY GAS CORPORATION	03/27/1937	UNRECORDED	MORTON	KS	T33S-R40W SEC 11: W2NE T33S-R40W SEC 2: SE
L2069175	FLOYD A THOMAS ET AL	STANOLIND OIL AND GAS COMPANY	03/23/1944	11/301	MORTON	KS	T33S-R40W SEC 12: NE
L2049775	FLOYD A THOMAS ET AL	STANOLIND OIL AND GAS COMPANY	03/23/1944	23/266, 4/217, 5/235, 6/267	MORTON	KS	T33S-R40W SEC 12: NE
L2065806	E E THOMPSON ET UX	PANHANDLE EASTERN PIPE LINECOMPANY	07/15/1943	11/69 K-11238	MORTON	KS	T33S-R40W SEC 12: NW
L2049777	E E THOMPSON ET UX	PANHANDLE EASTERN PIPE LINE COMPANY	07/15/1943	1/21, 11/69, 15/223, 5/236	MORTON	KS	T33S-R40W SEC 12: NW
L2064784	E O MCCAMMON	A C MOORHEAD	04/19/1943	9/594	MORTON	KS	T33S-R40W SEC 12: S2
L2049776	E O MCCAMMON	A C MOORHEAD	04/19/1943	3/21, 3/546, 5/235, 9/594, R/103	MORTON	KS	T33S-R40W SEC 12: S2
L2068623	WILLIAM W HOFEN ET UX	MISSOURI VALLEY GAS CORPORATION	02/02/1937	8/410	MORTON	KS	T33S-R40W SEC 13: NW
L2050039	WILLIAM W HOFEN ET UX	MISSOURI VALLEY GAS CORPORATION	02/02/1937	8/410	MORTON	KS	T33S-R40W SEC 13: NW
L2064390	USA KSNM 067651	AMOCO PRODUCTION COMPANY	03/22/1987	43/60	MORTON	KS	T33S-R40W SEC 14: W2
L2049183	LAURA WITHROW KS NM 84091	MISSOURI VALLEY GAS CORPORATION	03/27/1937	126/481, 8/402	MORTON	KS	T33S-R40W SEC 2: SE T33S-R40W SEC 11: E2NW, W2NE
L2068353	E F CHAMBERS ET UX	FRANK PARKES	01/12/1937	8/393	MORTON	KS	T33S-R40W SEC 24: NW T33S-R40W SEC 24: S2
L2050298	E F CHAMBERS ET UX	FRANK PARKES	01/12/1937	2/341, 3/210, 8/393	MORTON	KS	T33S-R40W SEC 24: NW, S2
L2063609	E F CHAMBERS ET UX	ARGUS PRODUCTION COMPANY THE	01/16/1930	3/60	MORTON	KS	T33S-R40W SEC 25: NW
L2049852	E F CHAMBERS ET UX	ARGUS PRODUCTION COMPANY THE	01/16/1930	3/60	MORTON	KS	T33S-R40W SEC 25: NW
L2072588	USA KSNM 067013	MOBIL OIL CORPORATION	11/19/1986	UNRECORDED	MORTON	KS	T33S-R40W SEC 9: W2NW
L2049208	USA KS NM 67013	MOBIL OIL CORPORATION	11/19/1986	UNKNOWN	MORTON	KS	T33S-R40W SEC 9: W2NW
L2051440	USA KSNM067942	MOBIL OIL CORPORATION	05/11/1987	UNKNOWN	MORTON	KS	T33S-R41W SEC 13: SE SE
L2065079	USA KSNM 067942	MOBIL OIL CORPORATION	05/11/1987	UNRECORDED	MORTON	KS	T33S-R41W SEC 13: SESE
L2071900	USA KSNM 077190	MESA OPERATING LTD PARTNERSHIP	10/10/1989	46/216	MORTON	KS	T33S-R41W SEC 15: SE
L2071689	USA KSNM 077194	MESA OPERATING LTD PARTNERSHIP	09/18/1989	45/250	MORTON	KS	T33S-R41W SEC 25: SE
L2066926	USA KSNM 077197	MESA OPERATING LTD PARTNERSHIP	09/18/1989	45/296	MORTON	KS	T33S-R41W SEC 35: ALL
L2065391	USA KSW 0252697	R E MASSENGILL	06/04/1965	UNRECORDED	MORTON	KS	T33S-R41W SEC 9: SE
L2067851	RALPH ARMSTRONG ET AL	THE ARGUS PRODUCTION COMPANY	11/22/1929	OB-4/237	MORTON	KS	T34S-R39W SEC 16: NW
L2049823	RALPH ARMSTRONG ET AL	THE ARGUS PRODUCTION COMPANY	11/22/1929	OB-4/237	MORTON	KS	T34S-R39W SEC 16: NW
L2067623	BOARD OF COUNTY COMMISSIONERS	MARK H ADAMS	11/06/1950	15/353	MORTON	KS	T34S-R39W SEC 17: E2SE
L2072399	J C YOUNG ET UX	REPUBLIC NATURAL GAS COMPANY	11/09/1943	11/174	MORTON	KS	T34S-R39W SEC 17: E2SW T34S-R39W SEC 17: W2SE
L2050275	J C YOUNG ET UX	REPUBLIC NATURAL GAS COMPANY	11/09/1943	26/494, OG011/174	MORTON	KS	T34S-R39W SEC 17: E2SW, W2SE
L2067578	THOMAS S MILLER ET AL	REPUBLIC NATURAL GAS COMPANY	11/05/1943	11/175	MORTON	KS	T34S-R39W SEC 17: NE
L2050274	THOMAS S MILLER ET AL	REPUBLIC NATURAL GAS COMPANY	11/05/1943	11/175, 35/88, N/497, T-T/48	MORTON	KS	T34S-R39W SEC 17: NE
L2068622	DOLLIE THOMPSON	MISSOURI VALLEY GAS CORPORATION	02/02/1937	8/401	MORTON	KS	T34S-R39W SEC 17: NW
L2050037	DOLLIE THOMPSON	MISSOURI VALLEY GAS CORPORATION	02/02/1937	8/401, MISC0O0/209, MISC0T-T/29	MORTON	KS	T34S-R39W SEC 17: NW
L2068210	M S DIXON ET UX	REPUBLIC NATURAL GAS COMPANY	12/31/1942	9/330	MORTON	KS	T34S-R39W SEC 17: W2SW

LEASE CODE	LESSOR	LESSEE	LEASE DATE	RECORDING INFO	COUNTY	STATE	LEGAL DESCRIPTION
L2049997	M S DIXON ET UX	REPUBLIC NATURAL GAS COMPANY	12/31/1942	9/330, MISC0L/618, MISC0L/633, MISC0N/304, MISC0Q/125	MORTON	KS	T34S-R39W SEC 17: W2SW
L2069297	EVA THOMPSON ET AL	REPUBLIC NATURAL GAS COMPANY	04/01/1943	10/303	MORTON	KS	T34S-R39W SEC 18: NE T34S-R39W SEC 7: SE
L2072660	E A THOMPSON	RALPH ARMSTRONG	11/26/1929	6/72	MORTON	KS	T34S-R39W SEC 18: NW
L2049828	E A THOMPSON	RALPH ARMSTRONG	11/26/1929	6/72	MORTON	KS	T34S-R39W SEC 18: NW
L2072610	M S DIXON ET UX	RALPH ARMSTRONG	11/21/1929	OB-4/208	MORTON	KS	T34S-R39W SEC 18: SE
L2049821	M S DIXON ET UX	RALPH ARMSTRONG	11/21/1929	155/252, OB4/208	MORTON	KS	T34S-R39W SEC 18: SE
L2069866	THOMPSON MARY E ET VIR	HARRINGTON D D	05/18/1945	12/172	MORTON	KS	T34S-R39W SEC 18: SW
L2063929	MAGNOLIA PETROLEUM COMPANY	HARRINGTON D D	02/12/1945	12/161	MORTON	KS	T34S-R39W SEC 18: SW
L2064931	ELIJAH D THOMPSON ET UX	MISSOURI VALLEY GAS CORPORATION	04/30/1936	8/199	MORTON	KS	T34S-R39W SEC 19: NE
L2049937	ELIJAH D THOMPSON ET UX	MISSOURI VALLEY GAS CORPORATION	04/30/1936	26/94, 8/199, N/472, Q-Q/180	MORTON	KS	T34S-R39W SEC 19: NE
L2069865	THOMPSON ELIJAH D ET UX	HARRINGTON D D	05/18/1945	12/171	MORTON	KS	T34S-R39W SEC 19: NW
L2065216	SHAW R M	HARRINGTON D D	05/23/1945	12/187	MORTON	KS	T34S-R39W SEC 19: NW
L2063510	CLARENCE A PARKER ET UX	REPUBLIC NATURAL GAS COMPANY	01/10/1944	11/167	MORTON	KS	T34S-R39W SEC 19: SE
L2050281	CLARENCE A PARKER ET UX	REPUBLIC NATURAL GAS COMPANY	01/10/1944	101/140, 11/167, N/455, R-R	MORTON	KS	T34S-R39W SEC 19: SE
L2068457	LITTELL J L	PANHANDLE EASTERN PIPE LINE	01/18/1947	13/102	MORTON	KS	T34S-R39W SEC 19: SW
L2067850	GEO H DORTH ET UX	RALPH ARMSTRONG	11/22/1929	6/73	MORTON	KS	T34S-R39W SEC 20: NE
L2049827	GEO H DORTH ET UX	RALPH ARMSTRONG	11/22/1929	4/227, 6/73	MORTON	KS	T34S-R39W SEC 20: NE
L2073006	LLOYD E DIXON ET UX	REPUBLIC NATURAL GAS COMPANY	12/31/1942	9/325	MORTON	KS	T34S-R39W SEC 20: NW
L2050007	LLOYD E DIXON ET UX	REPUBLIC NATURAL GAS COMPANY	12/31/1942	29/6, 8/219, 9/325, MISC0L0/619, MISC0M0/8, MISC0Q0/123	MORTON	KS	T34S-R39W SEC 20: NW
L2063641	L M TILLETT ET UX	REPUBLIC NATURAL GAS COMPANY	01/18/1943	9/340	MORTON	KS	T34S-R39W SEC 20: SE
L2050027	L M TILLETT ET UX	REPUBLIC NATURAL GAS COMPANY	01/18/1943	9/340, MISC0N/496, O&G08/296	MORTON	KS	T34S-R39W SEC 20: SE
L2068885	JESSE B WARD ET UX	REPUBLIC NATURAL GAS COMPANY	02/24/1944	11/236	MORTON	KS	T34S-R39W SEC 21: NW
L2050305	JESSE B WARD ET UX	REPUBLIC NATURAL GAS COMPANY	02/24/1944	11/236	MORTON	KS	T34S-R39W SEC 21: NW
L2068020	L M TILLET ET UX	RALPH ARMSTRONG	12/05/1929	OB-4/213	MORTON	KS	T34S-R39W SEC 21: SW
L2049832	L M TILLET ET UX	RALPH ARMSTRONG	12/05/1929	B04/213, 172/242	MORTON	KS	T34S-R39W SEC 21: SW
L2063619	HELEN EHRHARD ET VIR	THE ARGUS PRODUCTION COMPANY	01/17/1930	3/101	MORTON	KS	T34S-R39W SEC 28: NW
L2049861	HELEN EHRHARD ET VIR	THE ARGUS PRODUCTION COMPANY	01/17/1930	2/152, 3/101, 3/101, 96/306, 96/309,329, 96/328, 96/506, OB-7/283	MORTON	KS	T34S-R39W SEC 28: NW
L2071580	RALPH ARMSTRONG ET UX	REPUBLIC NATURAL GAS COMPANY	09/07/1944	11/346	MORTON	KS	T34S-R39W SEC 28: SW
L2050313	RALPH ARMSTRONG ET UX	REPUBLIC NATURAL GAS COMPANY	09/07/1944	11/346, 11/346	MORTON	KS	T34S-R39W SEC 28: SW
L2072771	W H SULLIVAN ET UX	RALPH ARMSTRONG	12/05/1929	OB-4/221	MORTON	KS	T34S-R39W SEC 29: NW
L2049833	W H SULLIVAN ET UX	RALPH ARMSTRONG	12/05/1929	1/34, 3/335, 44/89,9,92,95, ASSIGN02/155, MISC0L/407, MISC0M/507,508, MISC0M/510, MISC0N/477, OB-4/221, OB-7/259	MORTON	KS	T34S-R39W SEC 29: NW
L2065652	W H SULLIVAN	A C MOORHEAD	07/07/1943	10/183	MORTON	KS	T34S-R39W SEC 29: SW

LEASE CODE	LESSOR	LESSEE	LEASE DATE	RECORDING INFO	COUNTY	STATE	LEGAL DESCRIPTION
L2050296	W H SULLIVAN	A C MOORHEAD	07/07/1943	10/183, 3/49, N/495A	MORTON	KS	T34S-R39W SEC 29: SW
L2065796	WEBER W J ET UX	MOORHEAD A C	07/14/1943	10/171	MORTON	KS	T34S-R39W SEC 30: E2NW
L2064312	USA KSNM 070281	MESA OPERATING LTD PARTNERSHIP	03/16/1988	79/337	MORTON	KS	T34S-R39W SEC 30: NE
L2067478	ELIJAH D THOMPSON ET UX	REPUBLIC NATURAL GAS COMPANY	11/01/1943	11/173	MORTON	KS	T34S-R39W SEC 30: NESW, LOT 3, LOT 4 T34S-R39W SEC 30: SESW, LOT 3, LOT 4
L2050272	ELIJAH D THOMPSON ET UX	REPUBLIC NATURAL GAS COMPANY	11/01/1943	11/173	MORTON	KS	T34S-R39W SEC 30: NESW, SESW, LOT 3, LOT 4
L2069481	V C GROSSMAN ET UX	A C MOORHEAD	04/15/1943	9/388	MORTON	KS	T34S-R39W SEC 30: SE
L2050373	V C GROSSMAN ET UX	A C MOORHEAD	04/15/1943	3/28, 3/519, 3/526, 9/388, R/249	MORTON	KS	T34S-R39W SEC 30: SE
L2065784	FOOTE M H ET UX	MOORHEAD A C	07/14/1943	10/173	MORTON	KS	T34S-R39W SEC 30: W2NW
L2067702	CONTINENTAL ASSURANCE COMPANY	REPUBLIC NATURAL GAS COMPANY	11/13/1939	8/526	MORTON	KS	T34S-R39W SEC 32: NE, SW
L2050087	CONTINENTAL ASSURANCE COMPANY	REPUBLIC NATURAL GAS COMPANY	11/13/1939	24/468, 96/309, MISC0N/234, MISC0N/464, O0&0G08/526	MORTON	KS	T34S-R39W SEC 32: NE, SW
L2064978	MARY BAKER ET AL	REPUBLIC NATURAL GAS COMPANY	05/04/1942	9/302	MORTON	KS	T34S-R39W SEC 32: NW
L2050219	MARY BAKER ET AL	REPUBLIC NATURAL GAS COMPANY	05/04/1942	25/556,559,560,561,562, 563, 25/558, 27/33, 9/302, MISC0O/526	MORTON	KS	T34S-R39W SEC 32: NW
L2069460	T D PRESLEY ET UX	REPUBLIC NATURAL GAS COMPANY	04/14/1942	9/300	MORTON	KS	T34S-R39W SEC 32: SE
L2050220	T D PRESLEY ET UX	REPUBLIC NATURAL GAS COMPANY	04/14/1942	23/14, 9/300, 96/329, MISC0N/277, MISC0N/466	MORTON	KS	T34S-R39W SEC 32: SE
L2072893	WM MANGELS ET UX	RALPH ARMSTRONG	12/15/1929	OB-4/193	MORTON	KS	T34S-R39W SEC 4: S2NW, LOT 3, LOT 4
L2049836	WM MANGELS ET UX	RALPH ARMSTRONG	12/15/1929	1/8, 2/145, 7/58, OB04/193, QB-4/193	MORTON	KS	T34S-R39W SEC 4: S2NW, LOT 3, LOT 4
L2063612	RALPH ARMSTRONG ET UX	THE ARGUS PRODUCTION COMPANY	01/16/1930	OB-4/234	MORTON	KS	T34S-R39W SEC 4: SW
L2049859	RALPH ARMSTRONG ET UX	THE ARGUS PRODUCTION COMPANY	01/16/1930	2/132, 4/234, 96/168,180, 96/177, MISC/301, O&G04/234, OB-4/234, OB-6/44, Q-Q/180	MORTON	KS	T34S-R39W SEC 4: SW
L2064883	HARRY OLIVER	REPUBLIC NATURAL GAS COMPANY	04/25/1938	8/494	MORTON	KS	T34S-R39W SEC 5: SE
L2050056	HARRY OLIVER	REPUBLIC NATURAL GAS COMPANY	04/25/1938	36/53,54,55,56,57,58,59, 60, 47/142, 8/494, 96/168,177,180, M/304, MISC/301, MISC/515, Q-Q/180	MORTON	KS	T34S-R39W SEC 5: SE
L2072689	ALICE M VEECH ET VIR	REPUBLIC NATURAL GAS COMPANY	11/29/1938	8/495	MORTON	KS	T34S-R39W SEC 5: SW
L2049829	ALICE M VEECH ET VIR	REPUBLIC NATURAL GAS COMPANY	11/29/1938	8/495, 96/177, MISC/301, MISC/471, Q-Q/180, Q-Q/180	MORTON	KS	T34S-R39W SEC 5: SW
L2067479	LEE VEECH ET UX	REPUBLIC NATURAL GAS COMPANY	11/01/1943	11/172	MORTON	KS	T34S-R39W SEC 5: W2NW
L2050273	LEE VEECH ET UX	REPUBLIC NATURAL GAS COMPANY	11/01/1943	11/172	MORTON	KS	T34S-R39W SEC 5: W2NW
L2067841	MINNIE S MANGELS ET UX	RALPH ARMSTRONG	11/21/1929	OB-4/226	MORTON	KS	T34S-R39W SEC 6: E2SW, LOT 3, LOT 4
L2049822	MINNIE S MANGELS ET UX	RALPH ARMSTRONG	11/21/1929	9/388, OB-4/226	MORTON	KS	T34S-R39W SEC 6: E2SW, LOT 3, LOT 4
L2071249	JESSIE FOUTS ET VIR	REPUBLIC NATURAL GAS COMPANY	08/16/1941	8/578	MORTON	KS	T34S-R39W SEC 6: N2NE, LOT 1 T34S-R39W SEC 6: NENW, LOT 1
L2050182	JESSIE FOUTS ET VIR	REPUBLIC NATURAL GAS COMPANY	08/16/1941	8/578, 9/38, MISC0N/146	MORTON	KS	T34S-R39W SEC 6: N2NE, NENW, LOT 1
L2066520	ARTHUR E SHARP ET UX	REPUBLIC NATURAL GAS COMPANY	08/16/1941	8/575	MORTON	KS	T34S-R39W SEC 6: S2NE, LOT 2 T34S-R39W SEC 6: SENW, LOT 2

LEASE CODE	LESSOR	LESSEE	LEASE DATE	RECORDING INFO	COUNTY	STATE	LEGAL DESCRIPTION
L2050181	ARTHUR E SHARP ET UX	REPUBLIC NATURAL GAS COMPANY	08/16/1941	25/601,602,603,694, 28/498, 30/466,467, 8/575	MORTON	KS	T34S-R39W SEC 6: S2NE, SENW, LOT 2
L2063910	MINNIE S MANGELS ET VIR	MISSOURI VALLEY GAS CORPORATION	02/12/1937	8/284	MORTON	KS	T34S-R39W SEC 6: SE
L2050026	MINNIE S MANGELS ET VIR	MISSOURI VALLEY GAS CORPORATION	02/12/1937	8/284, 87/64, 9/38, L/700, L/MISC, MISC0N/84	MORTON	KS	T34S-R39W SEC 6: SE
L2066212	USA KSNM 081827	MOBIL OIL CORPORATION	08/02/1989	UNRECORDED	MORTON	KS	T34S-R39W SEC 7: E2NW, LOT 1, LOT 2 T34S-R39W SEC 7: NE, LOT 1, LOT 2
L2072620	F A THOMPSON ET UX	RALPH ARMSTRONG	11/22/1929	OB-4/196	MORTON	KS	T34S-R39W SEC 7: E2SW, LOT 3, LOT 4
L2049825	F A THOMPSON ET UX	RALPH ARMSTRONG	11/22/1929	1/2, 2/139, OB-4/196, OB-6/106	MORTON	KS	T34S-R39W SEC 7: E2SW, LOT 3, LOT 4
L2049177	USA KSNM81827	MOBIL OIL CORPORATION	08/02/1989	UNKNOWN	MORTON	KS	T34S-R39W SEC 7: NE, E2NW, LOT 1 (NWNW), LOT 2 (NWSW)
L2050262	EVA THOMPSON ET AL	REPUBLIC NATURAL GAS COMPANY	04/01/1943	O0MISC/216-J, OG10/303	MORTON	KS	T34S-R39W SEC 7: SE T34S-R39W SEC 18: NE
L2064523	RALPH ARMSTRONG ET UX	REPUBLIC NATURAL GAS COMPANY	04/01/1944	11/235	MORTON	KS	T34S-R39W SEC 8: NE
L2068889	ROYALTY HOLDING CO ET AL	REPUBLIC NATURAL GAS COMPANY	02/24/1956	19/310	MORTON	KS	T34S-R39W SEC 8: NE
L2050300	RALPH ARMSTRONG ET UX	REPUBLIC NATURAL GAS COMPANY	04/01/1944	11/235, N/516	MORTON	KS	T34S-R39W SEC 8: NE
L2050301	ROYALTY HOLDING CO ET AL	REPUBLIC NATURAL GAS COMPANY	02/24/1956	19/310	MORTON	KS	T34S-R39W SEC 8: NE
L2072621	ROLLA STATE BANK	RALPH ARMSTRONG	11/22/1929	4/206	MORTON	KS	T34S-R39W SEC 8: NW
L2049824	ROLLA STATE BANK	RALPH ARMSTRONG	11/22/1929	4/206	MORTON	KS	T34S-R39W SEC 8: NW
L2072945	C E MCCALIP	REPUBLIC NATURAL GAS COMPANY	12/21/1942	9/324	MORTON	KS	T34S-R39W SEC 8: SE
L2049914	C E MCCALIP	REPUBLIC NATURAL GAS COMPANY	12/21/1942	8/193, 9/324, L/511, L/518, L/577, MINS0N0/456, MISC0F-F/136, N/456	MORTON	KS	T34S-R39W SEC 8: SE
L2072622	F A THOMPSON ET UX	REPUBLIC NATURAL GAS COMPANY	11/22/1938	8/496	MORTON	KS	T34S-R39W SEC 8: SW
L2049826	F A THOMPSON ET UX	REPUBLIC NATURAL GAS COMPANY	11/22/1938	8/496, OB-4/195	MORTON	KS	T34S-R39W SEC 8: SW
L2069995	P W DREIBELBIS ET UX	W A BARRINGTON	05/28/1929	OB-3/11	MORTON	KS	T34S-R39W SEC 9: NE
L2049799	P W DREIBELBIS ET UX	W A BARRINGTON	05/28/1929	OB03/11	MORTON	KS	T34S-R39W SEC 9: NE
L2069996	P W DREIBELBIS ET UX	W A BARRINGTON	05/28/1929	3/10	MORTON	KS	T34S-R39W SEC 9: NW
L2049800	P W DREIBELBIS ET UX	W A BARRINGTON	05/28/1929	3/10	MORTON	KS	T34S-R39W SEC 9: NW
L2070006	GEORGE L HAYWARD ET UX	RALPH ARMSTRONG	05/29/1930	6/163	MORTON	KS	T34S-R39W SEC 9: SW
L2049847	GEORGE L HAYWARD ET UX	RALPH ARMSTRONG	05/29/1930	9/324, 1/31, 11/235, 19/310, 4/218, 6/163, 6/67, 8/401, 9/324	MORTON	KS	T34S-R39W SEC 9: SW
L2068150	USA KSNM 067020	MOBIL OIL CORPORATION	12/19/1986	UNRECORDED	MORTON	KS	T34S-R40W SEC 13: NE
L2049192	USA KS NM 67020	MOBIL OIL CORPORATION	12/19/1986	UNKNOWN	MORTON	KS	T34S-R40W SEC 13: NE
L2068865	LOYD R THOMPSON ET UX	REPUBLIC NATURAL GAS COMPANY	02/21/1944	11/227	MORTON	KS	T34S-R40W SEC 13: SE
L2050299	LOYD R THOMPSON ET UX	REPUBLIC NATURAL GAS COMPANY	02/21/1944	11/227, 29/331	MORTON	KS	T34S-R40W SEC 13: SE
L2065977	MARTIN C SAFE	PANHANDLE EASTERN	07/23/1943	10/627	MORTON	KS	T34S-R40W SEC 16: N2NE
L2066390	VIRGIL S BULLARD ET UX	PANHANDLE EASTERN	08/10/1948	14/328	MORTON	KS	T34S-R40W SEC 16: SE
L2070116	W J DALLAS ET UX	CITIES SERVICE OIL CO	06/05/1943	10/432	MORTON	KS	T34S-R40W SEC 16: W2
L2065494	USA KSNM 078015	MESA OPERATING LTD PARTNERSHIP	06/17/1990	45/258	MORTON	KS	T34S-R40W SEC 17: NW
L2063982	ROY E ENYEART	REPUBLIC NATURAL GAS COMPANY	02/16/1943	9/333	MORTON	KS	T34S-R40W SEC 23: NE
L2050246	ROY E ENYEART	REPUBLIC NATURAL GAS COMPANY	02/16/1943	9/333, MISC0O/42	MORTON	KS	T34S-R40W SEC 23: NE
L2063981	MARTHA ENYEART	REPUBLIC NATURAL GAS COMPANY	02/16/1943	9/332	MORTON	KS	T34S-R40W SEC 23: SE
L2050245	MARTHA ENYEART	REPUBLIC NATURAL GAS COMPANY	02/16/1943	27/263, 40/289, 9/332	MORTON	KS	T34S-R40W SEC 23: SE
L2068211	MATT HJORT ET UX	REPUBLIC NATURAL GAS COMPANY	12/31/1942	9/328	MORTON	KS	T34S-R40W SEC 24: N2
L2072746	W R LITTELL ET UX	RALPH ARMSTRONG	12/02/1929	OB-4/212	MORTON	KS	T34S-R40W SEC 24: SE
L2049831	W R LITTELL ET UX	RALPH ARMSTRONG	12/02/1929	B04/212	MORTON	KS	T34S-R40W SEC 24: SE

LEASE CODE	LESSOR	LESSEE	LEASE DATE	RECORDING INFO	COUNTY	STATE	LEGAL DESCRIPTION
L2069468	W R LITTELL ET UX	A C MOORHEAD	04/14/1943	9/422	MORTON	KS	T34S-R40W SEC 24: SW
L2050376	W R LITTELL ET UX	A C MOORHEAD	04/14/1943	43/392, 9/422	MORTON	KS	T34S-R40W SEC 24: SW
L2068458	LITTELL J L	PANHANDLE EASTERN PIPE LINECOMPANY	01/18/1947	13/103	MORTON	KS	T34S-R40W SEC 25: E2W2
L2064725	LITTELL HARDIN ET AL	MOORHEAD A C	04/15/1943	9/424	MORTON	KS	T34S-R40W SEC 25: NE
L2068479	LITTELL H L ET AL	REPUBLIC NATURAL GAS COMPANY	01/21/1940	8/511	MORTON	KS	T34S-R40W SEC 25: SE
L2064868	LITTELL J L	PANHANDLE EASTERN PIPE LINECOMPANY	04/23/1949	14/408	MORTON	KS	T34S-R40W SEC 25: SE
L2063656	DENNIS J OCONNOR ET UX	REPUBLIC NATURAL GAS COMPANY	01/20/1940	8/524	MORTON	KS	T34S-R40W SEC 26: NE
L2049866	DENNIS J O CONNOR ET UX	REPUBLIC NATURAL GAS COMPANY	01/20/1940	1/68, 3/31, K/483, MISC/459, O&G08/524	MORTON	KS	T34S-R40W SEC 26: NE
L2068487	CORDAY WALKER	REPUBLIC NATURAL GAS COMPANY	01/22/1940	OB-8/503	MORTON	KS	T34S-R40W SEC 26: SW
L2049869	CORDAY WALKER	REPUBLIC NATURAL GAS COMPANY	01/22/1940	OB-8/503	MORTON	KS	T34S-R40W SEC 26: SW
L2072276	USA KSBLM 034614	NORTHERN NATURAL GAS PRODUCING CO	11/01/1953	UNRECORDED	MORTON	KS	T34S-R40W SEC 28: NW
L2049209	USA KS A034614	NORTHERN NATURAL GAS PRODUCING CO	11/01/1953	UNKNOWN	MORTON	KS	T34S-R40W SEC 28: NW
L2067460	USA KSNM 078016	MESA OPERATING LTD PARTNERSHIP	10/30/1989	45/262	MORTON	KS	T34S-R40W SEC 32: SE
L2064102	EVA G STOCKING	REPUBLIC NATURAL GAS COMPANY	02/27/1946	13/26	MORTON	KS	T34S-R40W SEC 35: SE
L2050379	EVA G STOCKING	REPUBLIC NATURAL GAS COMPANY	02/27/1946	13/26	MORTON	KS	T34S-R40W SEC 35: SE
L2049918	MATT HJORT ET UX	REPUBLIC NATURAL GAS COMPANY	12/31/1942	47/316, 9/328, MISC/458, O&0G08/195	MORTON	KS	T34S-R40W SEC 4: N2
L2068019	USA KSNM 067019	EXXONMOBIL CORPORATION	12/04/1986	UNRECORDED	MORTON	KS	T34S-R40W SEC 9: SE
L2049207	USA KS NM 67019	EXXONMOBIL CORPORATION	12/04/1986	UNKNOWN	MORTON	KS	T34S-R40W SEC 9: SE
L2071378	USA KSNM 078019	MESA OPERATING LTD PARTNERSHIP	08/24/1989	46/119	MORTON	KS	T34S-R41W SEC 1: NW
L2068485	USA KSNM 078021	MESA OPERATING LTD PARTNERSHIP	01/21/1989	45/268	MORTON	KS	T34S-R41W SEC 11: E2
L2063667	USA KSNM 078022	MESA OPERATING LTD PARTNERSHIP	01/21/1989	46/276	MORTON	KS	T34S-R41W SEC 12: NW
L2069180	USA KSNM 070283	MESA OPERATING LTD PARTNERSHIP	03/23/1988	79/341	MORTON	KS	T34S-R41W SEC 2: NW
L2050270	ELMO LODGE OF PERFECTION	REPUBLIC NATURAL GAS COMPANY	10/11/1943	11/220, 28/147, P/164	MORTON	KS	T34S-R41W SEC 3: NW, SW
L2067138	ELMO LODGE OF PERFECTION	REPUBLIC NATURAL GAS COMPANY	10/11/1943	11/220	MORTON	KS	T34S-R41W SEC 3: NW, SW
L2063666	USA KSNM 078020	MESA OPERATING LTD PARTNERSHIP	01/21/1989	45/272	MORTON	KS	T34S-R41W SEC 3: SE
L2065966	USA KSNM 070284	MESA OPERATING LTD PARTNERSHIP	07/21/1988	79/333	MORTON	KS	T34S-R41W SEC 35: NW
L2068378	R S PHILLIPS ET UX	W M MCKNAB	01/13/1930	6/223	MORTON	KS	T35S-R39W SEC 16: N2, SE
L2069921	LANGLEY H A ET UX	PANHANDLE EASTERN PIPE LINE ET AL	05/23/1939	8/506	MORTON	KS	T35S-R39W SEC 16: SW
L2067089	LANGLEY KENNETH I ET AL	PANHANDLE EASTERN PIPE LINE	10/07/1948	14/393	MORTON	KS	T35S-R39W SEC 16: SW
L2063549	R S PHILLIPS ET UX	W M MCKNAB	01/13/1930	6/224	MORTON	KS	T35S-R39W SEC 18: E2
L2050185	R S PHILLIPS ET UX	REPUBLIC NATURAL GAS COMPANY	09/05/1941	22/454, 6/412, 8/572, MISC0N/291	MORTON	KS	T35S-R39W SEC 18: E2SW, LOT 3, LOT 4 T35S-R40W SEC 13: NE
L2071553	R S PHILLIPS ET UX	REPUBLIC NATURAL GAS COMPANY	09/05/1941	8/572	MORTON	KS	T35S-R39W SEC 18: E2SW, LOT 3, LOT 4 T35S-R40W SEC 13: NE
L2071583	MINGENBACK E C ET UX	HARRINGTON D D	09/07/1945	12/293	MORTON	KS	T35S-R39W SEC 4: SE
L2063542	C H RICKART ET UX	W M MCKNAB	01/13/1930	6/220	MORTON	KS	T35S-R39W SEC 4: SW
L2068372	C H RICKART ET UX	W M MCKNAB	01/13/1930	6/221	MORTON	KS	T35S-R39W SEC 5: NE
L2066402	B B RICKART ET AL	REPUBLIC NATURAL GAS COMPANY	08/12/1943	10/515	MORTON	KS	T35S-R39W SEC 5: NW
L2071132	FEDERAL FARM MORTGAGE CORPORATION	REPUBLIC NATURAL GAS COMPANY	08/12/1943	10/517	MORTON	KS	T35S-R39W SEC 5: NW
L2050264	B B RICKART ET AL	REPUBLIC NATURAL GAS COMPANY	08/12/1943	10/515, 28/395, 29/573, R/4590, R/547, S-S/384	MORTON	KS	T35S-R39W SEC 5: NW
L2050265	FEDERAL FARM MORTGAGE CORPORATION	REPUBLIC NATURAL GAS COMPANY	08/12/1943	10/517	MORTON	KS	T35S-R39W SEC 5: NW
L2068371	C H RICKART ET UX	W M MCKNAB	01/13/1930	6/219	MORTON	KS	T35S-R39W SEC 5: SE
L2063543	C H RICKART ET UX	W M MCKNAB	01/13/1930	6/218	MORTON	KS	T35S-R39W SEC 5: SW
L2063976	E C MINGENBACK ET UX	REPUBLIC NATURAL GAS COMPANY	02/15/1946	12/360	MORTON	KS	T35S-R39W SEC 6: N2NE, LOT 1 T35S-R39W SEC 6: NENW, LOT 1 T35S-R39W SEC 7: E2SW, LOT 3, LOT 4

LEASE CODE	LESSOR	LESSEE	LEASE DATE	RECORDING INFO	COUNTY	STATE	LEGAL DESCRIPTION
L2050010	E C MINGENBACK ET UX	REPUBLIC NATURAL GAS COMPANY	02/15/1946	1/201, 1/203, 1/203,205, 1/408, 1/509,510, 15/56, O&G08/248, OG12/360	MORTON	KS	T35S-R39W SEC 6: N2NE, NENWM LOT 1 T35S-R39W SEC 7: E2SW, LOT 3, LOT 4
L2063548	HARVEY L GREENING	W M MCKNAB	01/13/1930	6/206	MORTON	KS	T35S-R39W SEC 6: N2SE
L2063545	CLARA L GREENING	W M MCKNAB	01/13/1930	6/203	MORTON	KS	T35S-R39W SEC 6: N2SW
L2068373	CLARA L GREENING	W M MCKNAB	01/13/1930	6/202	MORTON	KS	T35S-R39W SEC 6: S2NE
L2063544	CLARA L GREENING	W M MCKNAB	01/13/1930	6/201	MORTON	KS	T35S-R39W SEC 6: S2NW
L2063547	HARVEY L GREENING	W M MCKNAB	01/13/1930	6/205	MORTON	KS	T35S-R39W SEC 6: S2SE
L2068376	HARVEY L GREENING	W M MCKNAB	01/13/1930	6/204	MORTON	KS	T35S-R39W SEC 6: S2SW
L2063546	HARVEY L GREENING	W M MCKNAB	01/13/1930	6/207	MORTON	KS	T35S-R39W SEC 7: NW
L2063541	C H RICKART ET UX	W M MCKNAB	01/13/1930	6/217	MORTON	KS	T35S-R39W SEC 8: NE
L2068370	C H RICKART ET UX	W M MCKNAB	01/13/1930	6/216	MORTON	KS	T35S-R39W SEC 8: NW
L2068369	C H RICKART ET UX	W M MCKNAB	01/13/1930	6/215	MORTON	KS	T35S-R39W SEC 8: SE
L2065973	SITTON G W	WAGNER JR T J	07/22/1943	10/181	MORTON	KS	T35S-R39W SEC 9: N2
L2068379	R S PHILLIPS ET UX	W M MCKNAB	01/13/1930	6/222	MORTON	KS	T35S-R39W SEC 9: S2
L2072984	WILSON HELEN T ET VIR	CITIES SERVICE OIL COMPANY	12/28/1945	12/49	MORTON	KS	T35S-R40W SEC 12: NE
L2069777	SNYDER MARY ALICE ET AL	PHILLIPS PETROLEUM COMPANY	05/10/1945	12/222	MORTON	KS	T35S-R40W SEC 12: NW, S2
L2069601	HAAR EDWARD ET UX	MOORHEAD A C	04/23/1943	9/454	MORTON	KS	T35S-R40W SEC 13: SE
L2069454	WEITZEL O J ET UX	MOORHEAD A C	04/13/1943	9/458	MORTON	KS	T35S-R40W SEC 13: SW T35S-R40W SEC 2: SW T35S-R40W SEC 24: LOT 1, LOT 2
L2064980	JAMES E GODDARD ET UX	CITIES SERVICE OIL CO	05/04/1943	9/469	MORTON	KS	T35S-R40W SEC 17: ALL T35S-R40W SEC 18: E2 T35S-R40W SEC 18: SW T35S-R40W SEC 19: LOT 1,2 T35S-R40W SEC 20: LOT 1,2
L2070872	ARTHUR AMES ET AL	THE TEXAS COMPANY	07/31/1947	13/403	MORTON	KS	T35S-R40W SEC 18: NW
L2065666	HIRAM AMES ET UX	THE TEXAS COMPANY	07/08/1949	14/423	MORTON	KS	T35S-R40W SEC 18: NW
L2065667	T W HOWERTON ET AL	THE TEXAS COMPANY	07/08/1949	14/422	MORTON	KS	T35S-R40W SEC 18: NW
L2070414	ETHEL AMES HUNTER ET AL	THE TEXAS COMPANY	07/08/1949	14/424	MORTON	KS	T35S-R40W SEC 18: NW
L2070415	J B HOWERTON ET AL	THE TEXAS COMPANY	07/08/1949	14/425	MORTON	KS	T35S-R40W SEC 18: NW
L2069466	LITTELL DELMAS ET UX	MOORHEAD A C	04/14/1943	9/438	MORTON	KS	T35S-R40W SEC 2: NE
L2073005	LAURA T JOHNSON ET VIR	REPUBLIC NATURAL GAS COMPANY	12/31/1942	9/329	MORTON	KS	T35S-R40W SEC 2: NW
L2050009	LAURA T JOHNSON ET VIR	REPUBLIC NATURAL GAS COMPANY	12/31/1942	8/257, 9/329, MISC0L0/648, MISC0L0/649, MISC0N0/303, MISC0N0/75, MISC0N0/81	MORTON	KS	T35S-R40W SEC 2: NW
L2072967	LAURA T JOHNSON ET VIR	REPUBLIC NATURAL GAS COMPANY	12/23/1949	15/24	MORTON	KS	T35S-R40W SEC 2: SE
L2049868	LAURA T JOHNSON ET VIR	REPUBLIC NATURAL GAS COMPANY	12/23/1949	1/70, 15/24, 3/26, 8/510, MISC0K/280, MISC0L/600, MISC0M/469	MORTON	KS	T35S-R40W SEC 2: SE
L2072243	USA KSNM 078017	MESA OPERATING LTD PARTNERSHIP	10/30/1989	45/265	MORTON	KS	T35S-R40W SEC 5: NE
L2065568	W H LITTELL ET UX	CITIES SERVICE OIL CO	06/30/1943	10/381	MORTON	KS	T35S-R40W SEC 7: NW

Exhibit A-1

Wells and Units

(See attached.)

Name	Alternative Well Name	Enertia ID	EJ Hugoton DEVCO / Yield CO ABS	State	County	Api Number	Op/NonOp
1179.239 - BREEDING 1-25	BREEDING 1-25	11790239	DevCo	KS	MORTON	1512921132	Operated
1184.004 - ATKINSON SWDW	ATKINSON SWDW	11840004	DevCo	KS	MORTON	1512920372	Operated
1102.016 - M. MANGELS UNIT 2	M. MANGELS UNIT 2	11020016	DevCo	KS	MORTON	1512920017	Operated
1180.527 - RICHFIELD SWDW(M.E.MONTGOMERY)	RICHFIELD SWDW(M.E.MONTGOMERY)	11791526	DevCo	KS	MORTON	1512900047	Operated
1180.000 - KELLER 3	KELLER 3	11791000	ABS	KS	MORTON	1512921623	Operated
2024.053 - BARKER 1-13	BARKER 1-13	20240053	ABS	KS	MORTON	1512920359	NonOp
1179.246 - BREEDING G1	BREEDING G1	11790246	ABS	KS	MORTON	1512920656	Operated
1100.099 - KREY 1-I	KREY 1-I	11000099	DevCo	KS	MORTON	1512921073	Operated
1180.855 - VAUGHN 3HI	VAUGHN 3HI	11791854	ABS	KS	MORTON	1512921024	Operated
1098.810 - A O MANGELS #1	A O MANGELS #1	10980810	ABS	KS	MORTON	1512900204	Operated
1098.005 - A O MANGELS 2	A O MANGELS 2	10980005	ABS	KS	MORTON	1512921523	Operated
1098.998 - CHAMBERS #1WELL2	CHAMBERS #1WELL2	10980998	ABS	KS	MORTON	1512921538	Operated
1098.273 - CHAMBERS 1	CHAMBERS 1	10980273	ABS	KS	MORTON	1512900304	Operated
1098.811 - E E MANGELS 1	E E MANGELS 1	10980811	ABS	KS	MORTON	1512900214	Operated
1098.370 - E E MANGELS 1-2	E E MANGELS 1-2	10980370	DevCo	KS	MORTON	1512921533	Operated
1098.529 - EHRHARD #1-2	EHRHARD #1-2	10980529	ABS	KS	MORTON	1512921521	Operated
1098.720 - L. M. TILLETT #3	L. M. TILLETT #3	10980720	ABS	KS	MORTON	1512921550	Operated
1099.182 - TILLETT 1	TILLETT 1	10981181	ABS	KS	MORTON	1512900356	Operated
1099.196 - W. H. SULLIVAN 1	W. H. SULLIVAN 1	10981195	ABS	KS	MORTON	1512900358	Operated
1099.197 - W. H. SULLIVAN 3	W. H. SULLIVAN 3	10981196	ABS	KS	MORTON	1512921543	Operated
2033.034 - BFC WARRING TRUST 1	BFC WARRING TRUST 1	20330034	DevCo	KS	MORTON	1512921566	NonOp
2024.057 - BOHN 1-28	BOHN 1-28	20240057	ABS	KS	MORTON	1512900391	NonOp
2024.058 - BOHN A 1H-28	BOHN A 1H-28	20240058	ABS	KS	MORTON	1512921050	NonOp
2033.041 - BOLT A 1	BOLT A 1	20330041	DevCo	KS	MORTON	1512900406	NonOp
2033.042 - BOLT A 2	BOLT A 2	20330042	ABS	KS	MORTON	1512921488	NonOp
2033.559 - BOWKER 2	BOWKER 2	20330559	DevCo	KS	MORTON	1512900557	NonOp
1099.048 - ROLLA STATE BAN	ROLLA STATE BAN	10981047	DevCo	KS	MORTON	1512900343	Operated
1098.408 - EVANS 1	EVANS 1	10980408	ABS	KS	MORTON	1512900517	Operated
1098.418 - F A THOMPSON 3	F A THOMPSON 3	10980418	DevCo	KS	MORTON	1512921540	Operated
1099.165 - THOMPSON 1	THOMPSON 1	10981164	ABS	KS	MORTON	1512900342	Operated
1098.024 - ARMSTRONG #2-4	ARMSTRONG #2-4	10980024	DevCo	KS	MORTON	1512921532	Operated
1098.026 - ARMSTRONG UNIT 2 3	ARMSTRONG UNIT 2 3	10980026	DevCo	KS	MORTON	1512920874	Operated
1098.350 - DORTH #1-2	DORTH #1-2	10980350	ABS	KS	MORTON	1512921525	Operated
1098.348 - DORTH 1	DORTH 1	10980348	ABS	KS	MORTON	1512900355	Operated
1098.568 - HAYWARD 1	HAYWARD 1	10980568	DevCo	KS	MORTON	1512900345	Operated
1098.776 - LITTELL 1	LITTELL 1	10980776	DevCo	KS	MORTON	1512900384	Operated
2033.548 - C E KINSLER 1-1033	C E KINSLER 1-1033	20330548	DevCo	KS	MORTON	1512921606	NonOp
1098.410 - EVANS 1-2	EVANS 1-2	10980410	ABS	KS	MORTON	1512920920	Operated
1098.342 - DIXON 1	DIXON 1	10980342	ABS	KS	MORTON	1512900353	Operated
1098.025 - ARMSTRONG #1 RN	ARMSTRONG #1 RN	10980025	DevCo	KS	MORTON	1512920030	Operated
2024.062 - CAMPBELL B 1H-12	CAMPBELL B 1H-12	20240062	ABS	KS	MORTON	1512920993	NonOp
1184.061 - EAGLEY 1A	EAGLEY 1A	11840061	DevCo	KS	MORTON	1512900497	Operated
1184.062 - EAGLEY A 2-35	EAGLEY A 2-35	11840062	ABS	KS	MORTON	1512921053	Operated
1098.826 - MAYWARD 2	MAYWARD 2	10980826	ABS	KS	MORTON	1512900220	Operated
2033.070 - CHARLES BREEDING 3-1210	CHARLES BREEDING 3-1210	20330070	DevCo	KS	MORTON	1512921593	NonOp
1099.166 - E A THOMPSON #1	E A THOMPSON #1	10981165	ABS	KS	MORTON	1512900352	Operated
1179.247 - BREES 1	BREES 1	11790247	ABS	KS	MORTON	1512900543	Operated
1179.248 - BREES 2	BREES 2	11790248	ABS	KS	MORTON	1512920281	Operated

Name	Alternative Well Name	Enertia ID	EJ Hugoton DEVCO / Yield CO ABS	State	County	Api Number	Op/NonOp
1179.249 - BREES 3HI	BREES 3HI	11790249	DevCo	KS	MORTON	1512921240	Operated
1180.806 - TILLET A1	TILLET A1	11791805	ABS	KS	MORTON	1512900193	Operated
1180.807 - TILLET A2HI	TILLET A2HI	11791806	ABS	KS	MORTON	1512921187	Operated
1180.808 - TILLET B2	TILLET B2	11791807	ABS	KS	MORTON	1512920238	Operated
1180.514 - RENSHAW A2	RENSHAW A2	11791513	ABS	KS	MORTON	1512920225	Operated
1180.515 - RENSHAW A3	RENSHAW A3	11791514	ABS	KS	MORTON	1512920913	Operated
1098.347 - DOLLIETHOMPSON1	DOLLIETHOMPSON1	10980347	ABS	KS	MORTON	1512920209	Operated
2024.035 - CRANDALL 1-B	CRANDALL 1-B	20240035	ABS	KS	MORTON	1512900369	NonOp
2024.034 - CRANDALL B #4	CRANDALL B #4	20240034	ABS	KS	MORTON	1512920722	NonOp
1180.516 - RENSHAW A4HI	RENSHAW A4HI	11791515	ABS	KS	MORTON	1512921026	Operated
1098.004 - A O MANGELS Gas Unit 2-1	A O MANGELS Gas Unit 2-1	10980004	DevCo	KS	MORTON	1512920163	Operated
1179.666 - FSB OF LARNED 6 ATU-355	FSB OF LARNED 6 ATU-355	11790666	ABS	KS	MORTON	1512921959	Operated
2024.063 - DAVISON C 1-9	DAVISON C 1-9	20240063	DevCo	KS	MORTON	1512920229	NonOp
1179.404 - COOPER D1	COOPER D1	11790404	ABS	KS	MORTON	1512900083	Operated
1179.082 - BAUGHMAN C3HI	BAUGHMAN C3HI	11790082	DevCo	KS	MORTON	1512921093	Operated
1179.095 - BAUGHMAN F-4 ATU-52	BAUGHMAN F-4 ATU-52	11790095	ABS	KS	MORTON	1512921946	Operated
2033.577 - DUNN 7-2 NONOP	DUNN 7-2 NONOP	20330577	DevCo	KS	MORTON		NonOp
2033.107 - DUNN 7-3	DUNN 7-3	20330107	DevCo	KS	MORTON	1512921588	NonOp
2033.108 - DUNN, O A 001 N/O	DUNN, O A 001 N/O	20330108	DevCo	KS	MORTON	1512920450	NonOp
1179.045 - BAKER D2	BAKER D2	11790045	ABS	KS	MORTON	1512920286	Operated
2033.118 - EAGLEY A 1	EAGLEY A 1	20330118	DevCo	KS	MORTON	1512900405	NonOp
2024.036 - EAGLEY B 2	EAGLEY B 2	20240036	DevCo	KS	MORTON	1512921531	NonOp
1179.882 - HUBBARD A2	HUBBARD A2	11790882	ABS	KS	MORTON	1512920092	Operated
2033.124 - EDWARDS C 1	EDWARDS C 1	20330124	DevCo	KS	MORTON	1512900377	NonOp
2033.125 - EDWARDS C 2	EDWARDS C 2	20330125	DevCo	KS	MORTON	1512921424	NonOp
1179.443 - DANIELS B3HI	DANIELS B3HI	11790443	ABS	KS	MORTON	1512921092	Operated
2033.130 - ENGLEMAN A 1	ENGLEMAN A 1	20330130	DevCo	KS	MORTON	1512900430	NonOp
2033.131 - ENGLEMEN A 2	ENGLEMEN A 2	20330131	DevCo	KS	MORTON	1512921466	NonOp
1179.220 - BOND 1	BOND 1	11790220	ABS	KS	MORTON	1512900522	Operated
2033.143 - FEDERAL LAND BANK B 1	FEDERAL LAND BANK B 1	20330143	ABS	KS	MORTON	1512900395	NonOp
2033.144 - FEDERAL LAND BANK B 2	FEDERAL LAND BANK B 2	20330144	ABS	KS	MORTON	1512921427	NonOp
1179.215 - BODEKER 1	BODEKER 1	11790215	ABS	KS	MORTON	1512900509	Operated
1098.825 - MATT HJORT UT 1	MATT HJORT UT 1	10980825	ABS	KS	MORTON	1512920410	Operated
1179.679 - GILLESPIE 3HI	GILLESPIE 3HI	11790679	ABS	KS	MORTON	1512920848	Operated
1098.997 - CHAMBERS 2	CHAMBERS 2	10980997	DevCo	KS	MORTON	1512920183	Operated
1098.634 - CHANDLEY 1	CHANDLEY 1	10980634	DevCo	KS	MORTON	1512920106	Operated
1098.911 - O'CONNER 1	O'CONNER 1	10980911	ABS	KS	MORTON	1512900386	Operated
1179.441 - DANIELS B1	DANIELS B1	11790441	DevCo	KS	MORTON	1512900506	Operated
2033.172 - GLENN #1	GLENN #1	20330172	DevCo	KS	MORTON	1512900264	NonOp
2033.173 - GLENN 2HI N/O	GLENN 2HI N/O	20330173	DevCo	KS	MORTON	1512919008	NonOp
1179.216 - BODEKER 2HI	BODEKER 2HI	11790216	ABS	KS	MORTON	1512920906	Operated
1179.315 - CARGILL 2	CARGILL 2	11790315	ABS	KS	MORTON	1512920283	Operated
1098.349 - DORTH ERHARDT UNIT 3-19	DORTH ERHARDT UNIT 3-19	10980349	DevCo	KS	MORTON	1512921762	Operated
2033.180 - GREENING 1-6	GREENING 1-6	20330180	ABS	KS	MORTON	1512900443	NonOp
1180.065 - KREY A3HI	KREY A3HI	11791065	ABS	KS	MORTON	1512921388	Operated
1180.066 - KREY GAS UNIT 'A' 1	KREY GAS UNIT 'A' 1	11791066	ABS	KS	MORTON	1512900510	Operated
2033.200 - HAAR E 1	HAAR E 1	20330200	ABS	KS	MORTON	1512920484	NonOp
2024.071 - HAAR F 1-A	HAAR F 1-A	20240071	ABS	KS	MORTON	1512920695	NonOp

Name	Alternative Well Name	Enertia ID	EJ Hugoton DEVCO / Yield CO ABS	State	County	Api Number	Op/NonOp
2024.072 - HAAR F-3H	HAAR F-3H	20240072	ABS	KS	MORTON	1512921018	NonOp
1179.665 - FSB OF LARNED 5 ATU-107	FSB OF LARNED 5 ATU-107	11790665	ABS	KS	MORTON	1512921950	Operated
1179.083 - BAUGHMAN C-4R ATU-208	BAUGHMAN C-4R ATU-208	11790083	ABS	KS	MORTON	1512921969	Operated
2033.546 - HARRISON 1-9	HARRISON 1-9	20330546	DevCo	KS	MORTON	1512921096	NonOp
1098.419 - F. A. THOMPSON GAS UNIT 2	F. A. THOMPSON GAS UNIT 2	10980419	DevCo	KS	MORTON	1512921014	Operated
2024.073 - HAYWARD 1-10	HAYWARD 1-10	20240073	ABS	KS	MORTON	1512900286	NonOp
2033.210 - HAYWARD B 1	HAYWARD B 1	20330210	DevCo	KS	MORTON	1512900400	NonOp
2033.211 - HAYWARD B 2	HAYWARD B 2	20330211	ABS	KS	MORTON	1512921484	NonOp
2024.074 - HAYWARD I 1-10	HAYWARD I 1-10	20240074	ABS	KS	MORTON	1512920306	NonOp
1180.098 - LEMON E1	LEMON E1	11791097	ABS	KS	MORTON	1512900021	Operated
1179.011 - ALLEN A-4 ATU-3	ALLEN A-4 ATU-3	11790011	ABS	KS	MORTON	1512921947	Operated
1179.008 - ALLEN A1	ALLEN A1	11790008	ABS	KS	MORTON	1512900521	Operated
1179.009 - ALLEN A2	ALLEN A2	11790009	ABS	KS	MORTON	1512920137	Operated
1179.010 - ALLEN A3HI	ALLEN A3HI	11790010	ABS	KS	MORTON	1512921217	Operated
1179.042 - BAKER B1	BAKER B1	11790042	ABS	KS	MORTON	1512900498	Operated
1179.043 - BAKER B2	BAKER B2	11790043	ABS	KS	MORTON	1512920085	Operated
1179.044 - BAKER B3HI	BAKER B3HI	11790044	ABS	KS	MORTON	1512920845	Operated
1179.081 - BAUGHMAN C1	BAUGHMAN C1	11790081	ABS	KS	MORTON	1512900501	Operated
1179.092 - BAUGHMAN F1	BAUGHMAN F1	11790092	ABS	KS	MORTON	1512900514	Operated
1179.093 - BAUGHMAN F2	BAUGHMAN F2	11790093	ABS	KS	MORTON	1512920091	Operated
1179.094 - BAUGHMAN F3HI	BAUGHMAN F3HI	11790094	ABS	KS	MORTON	1512920974	Operated
1179.104 - BEAR 1	BEAR 1	11790104	DevCo	KS	MORTON	1512900239	Operated
1179.105 - BEAR B3HI	BEAR B3HI	11790105	ABS	KS	MORTON	1512921239	Operated
1179.212 - BISHOP 1	BISHOP 1	11790212	DevCo	KS	MORTON	1512900229	Operated
1179.213 - BISHOP 2HI	BISHOP 2HI	11790213	ABS	KS	MORTON	1512921232	Operated
1179.214 - BISHOP 4	BISHOP 4	11790214	ABS	KS	MORTON	1512921728	Operated
1179.221 - BOND 2	BOND 2	11790221	ABS	KS	MORTON	1512920174	Operated
1179.222 - BOND 4	BOND 4	11790222	DevCo	KS	MORTON	1512921716	Operated
1179.223 - BONHAM A1	BONHAM A1	11790223	ABS	KS	MORTON	1512900248	Operated
1179.224 - BONHAM A3HI	BONHAM A3HI	11790224	ABS	KS	MORTON	1512921203	Operated
1179.225 - BONHAM B2	BONHAM B2	11790225	ABS	KS	MORTON	1512920260	Operated
1179.226 - BOWKER A1	BOWKER A1	11790226	ABS	KS	MORTON	1512900273	Operated
1179.243 - BREEDING A-5 ATU-204	BREEDING A-5 ATU-204	11790243	ABS	KS	MORTON	1512921958	Operated
1179.244 - BREEDING A-6 ATU-205	BREEDING A-6 ATU-205	11790244	ABS	KS	MORTON	1512921967	Operated
1179.240 - BREEDING A2	BREEDING A2	11790240	ABS	KS	MORTON	1512920117	Operated
1179.241 - BREEDING A3	BREEDING A3	11790241	ABS	KS	MORTON	1512920121	Operated
1179.242 - BREEDING A4	BREEDING A4	11790242	ABS	KS	MORTON	1512921731	Operated
1179.245 - BREEDING C1	BREEDING C1	11790245	ABS	KS	MORTON	1512910101	Operated
1179.250 - BREHM 1	BREHM 1	11790250	ABS	KS	MORTON	1512900516	Operated
1179.251 - BREHM 2	BREHM 2	11790251	ABS	KS	MORTON	1512920169	Operated
1179.252 - BREHM 3HI	BREHM 3HI	11790252	ABS	KS	MORTON	1512921224	Operated
1098.473 - HAYWARD 1	HAYWARD 1	10980473	DevCo	KS	MORTON	1512920256	Operated
1179.747 - HAYWARD B2	HAYWARD B2	11790747	DevCo	KS	MORTON	1512920277	Operated
1179.750 - HAYWARD, G.L. A3	HAYWARD, G.L. A3	11790750	DevCo	KS	MORTON	1512921732	Operated
2033.225 - HONOUR A 2-H	HONOUR A 2-H	20330225	ABS	KS	MORTON	1512921245	NonOp
1179.314 - CARGILL 1	CARGILL 1	11790314	ABS	KS	MORTON	1512900243	Operated
1098.301 - CONTINENTAL ASSURANCE CO. GAS	CONTINENTAL ASSURANCE CO. GAS	10980301	ABS	KS	MORTON	1512920429	Operated
1179.405 - COWAN A1	COWAN A1	11790405	ABS	KS	MORTON	1512900534	Operated

Name	Alternative Well Name	Enertia ID	EJ Hugoton DEVCO / Yield CO ABS	State	County	Api Number	Op/NonOp
1179.406 - COWAN A2	COWAN A2	11790406	ABS	KS	MORTON	1512920330	Operated
1179.407 - COWAN A3HI	COWAN A3HI	11790407	ABS	KS	MORTON	1512920591	Operated
1179.439 - DANIELS A1	DANIELS A1	11790439	ABS	KS	MORTON	1512900504	Operated
1179.440 - DANIELS A3HI	DANIELS A3HI	11790440	ABS	KS	MORTON	1512920908	Operated
1179.444 - DANIELS B-4 ATU-55	DANIELS B-4 ATU-55	11790444	ABS	KS	MORTON	1512921948	Operated
1179.442 - DANIELS B2	DANIELS B2	11790442	ABS	KS	MORTON	1512920172	Operated
1098.925 - DREIBELBIS #2	DREIBELBIS #2	10980925	ABS	KS	MORTON	1512900347	Operated
1179.495 - DREW A1	DREW A1	11790495	ABS	KS	MORTON	1512900178	Operated
1179.496 - DREW A2	DREW A2	11790496	ABS	KS	MORTON	1512920261	Operated
1179.497 - DREW A3HI	DREW A3HI	11790497	ABS	KS	MORTON	1512921164	Operated
1179.498 - DREW B1	DREW B1	11790498	ABS	KS	MORTON	1512900202	Operated
1179.499 - DREW B2	DREW B2	11790499	ABS	KS	MORTON	1512920233	Operated
1179.500 - DREW B3HI	DREW B3HI	11790500	ABS	KS	MORTON	1512921028	Operated
1179.504 - DREW D1	DREW D1	11790504	ABS	KS	MORTON	1512910107	Operated
1179.929 - JOHNSON B2	JOHNSON B2	11790929	DevCo	KS	MORTON	1512920328	Operated
1179.508 - DUNN 1	DUNN 1	11790508	ABS	KS	MORTON	1512900527	Operated
1098.639 - JOHNSON L 1	JOHNSON L 1	10980639	DevCo	KS	MORTON	1512900450	Operated
1179.546 - EVANS A1	EVANS A1	11790546	ABS	KS	MORTON	1512900515	Operated
1179.547 - EVANS A2	EVANS A2	11790547	ABS	KS	MORTON	1512920081	Operated
1179.548 - EVANS A3HI	EVANS A3HI	11790548	ABS	KS	MORTON	1512920907	Operated
1179.549 - EVANS B2HI	EVANS B2HI	11790549	ABS	KS	MORTON	1512921163	Operated
1179.550 - EVANS B3	EVANS B3	11790550	ABS	KS	MORTON	1512921706	Operated
2033.549 - KINSLER 1-41	KINSLER 1-41	20330549	DevCo	KS	MORTON	1512921591	NonOp
1179.570 - FEASTER 1	FEASTER 1	11790570	ABS	KS	MORTON	1512900195	Operated
1179.571 - FEASTER 2HI	FEASTER 2HI	11790571	ABS	KS	MORTON	1512921166	Operated
1179.581 - FED. LD. BANK B1	FED. LD. BANK B1	11790581	ABS	KS	MORTON	1512900253	Operated
1179.582 - FED. LD. BANK B3HI	FED. LD. BANK B3HI	11790582	ABS	KS	MORTON	1512921204	Operated
1179.614 - FIDELITY SAVS A1	FIDELITY SAVS A1	11790614	ABS	KS	MORTON	1512900232	Operated
1179.615 - FIDELITY SAVS A2HI	FIDELITY SAVS A2HI	11790615	ABS	KS	MORTON	1512921161	Operated
1179.616 - FIDELITY SAVS B2	FIDELITY SAVS B2	11790616	ABS	KS	MORTON	1512920262	Operated
1179.633 - FIRST STBK LRND 1	FIRST STBK LRND 1	11790633	ABS	KS	MORTON	1512900511	Operated
1179.634 - FIRST STBK LRND 2	FIRST STBK LRND 2	11790634	ABS	KS	MORTON	1512920090	Operated
1179.635 - FIRST STBK LRND 3	FIRST STBK LRND 3	11790635	ABS	KS	MORTON	1512921361	Operated
1098.724 - L T JOHNSON #1W3	L T JOHNSON #1W3	10980724	DevCo	KS	MORTON	1512921405	Operated
1179.664 - FSB OF LARNED 4 ATU-105	FSB OF LARNED 4 ATU-105	11790664	ABS	KS	MORTON	1512921951	Operated
1098.719 - L. M. TILLET UNIT 1	L. M. TILLET UNIT 1	10980719	DevCo	KS	MORTON	1512920239	Operated
1098.723 - L. R. THOMPSON 1	L. R. THOMPSON 1	10980723	DevCo	KS	MORTON	1512920305	Operated
1098.484 - GARNER 1	GARNER 1	10980484	ABS	KS	MORTON	1512900212	Operated
1098.485 - GARNER 1-2	GARNER 1-2	10980485	ABS	KS	MORTON	1512920134	Operated
1098.486 - GARNER-1-UT-3	GARNER-1-UT-3	10980486	ABS	KS	MORTON	1512920929	Operated
1179.678 - GILLESPIE 2	GILLESPIE 2	11790678	ABS	KS	MORTON	1512920093	Operated
1179.731 - HAMILTON 1	HAMILTON 1	11790731	ABS	KS	MORTON	1512900507	Operated
1179.732 - HAMILTON 2HI	HAMILTON 2HI	11790732	ABS	KS	MORTON	1512921091	Operated
1180.104 - LIGHT, W.C. A2	LIGHT, W.C. A2	11791103	DevCo	KS	MORTON	1512920284	Operated
1179.744 - HAYWARD A1	HAYWARD A1	11790744	DevCo	KS	MORTON	1512900254	Operated
1179.745 - HAYWARD A2	HAYWARD A2	11790745	ABS	KS	MORTON	1512920297	Operated
1179.746 - HAYWARD B1	HAYWARD B1	11790746	DevCo	KS	MORTON	1512900223	Operated
1179.748 - HAYWARD B3	HAYWARD B3	11790748	ABS	KS	MORTON	1512921064	Operated

Name	Alternative Well Name	Enertia ID	EJ Hugoton DEVCO / Yield CO ABS	State	County	Api Number	Op/NonOp
1179.749 - HAYWARD, G.L. A1	HAYWARD, G.L. A1	11790749	ABS	KS	MORTON	1512900533	Operated
1179.751 - HAYWARD, G.L. B2	HAYWARD, G.L. B2	11790751	ABS	KS	MORTON	1512920269	Operated
2033.547 - LEMON 1-827	LEMON 1-827	20330547	DevCo	KS	MORTON	1512921615	NonOp
1180.147 - LUTZ 2	LUTZ 2	11791146	DevCo	KS	MORTON	1512920204	Operated
2033.298 - LIGHT I 1	LIGHT I 1	20330298	DevCo	KS	MORTON	1512920710	NonOp
2033.299 - LIGHT J 1	LIGHT J 1	20330299	DevCo	KS	MORTON	1512920485	NonOp
2033.300 - LIGHT O 1-H	LIGHT O 1-H	20330300	ABS	KS	MORTON	1512920900	NonOp
2033.301 - LIGHT S 1-H	LIGHT S 1-H	20330301	ABS	KS	MORTON	1512920969	NonOp
2033.302 - LITTELL #025 ORI 025 N/O	LITTELL #025 ORI 025 N/O	20330302	ABS	KS	MORTON	1512900385	NonOp
2033.303 - LITTELL 2	LITTELL 2	20330303	ABS	KS	MORTON	1512900354	NonOp
2033.304 - LITTELL B 2-H	LITTELL B 2-H	20330304	ABS	KS	MORTON	1512921471	NonOp
2033.309 - LOETHER A 1	LOETHER A 1	20330309	DevCo	KS	MORTON	1512900453	NonOp
2033.310 - LOETHER A 3	LOETHER A 3	20330310	ABS	KS	MORTON	1512921431	NonOp
2024.081 - LOW 1-9	LOW 1-9	20240081	DevCo	KS	MORTON	1512900285	NonOp
1098.827 - MCCAMMON #1	MCCAMMON #1	10980827	ABS	KS	MORTON	1512900289	Operated
1179.881 - HUBBARD A1	HUBBARD A1	11790881	ABS	KS	MORTON	1512900508	Operated
1179.883 - HUBBARD A3HI	HUBBARD A3HI	11790883	ABS	KS	MORTON	1512921095	Operated
1179.884 - HUBBARD B CG 004A	HUBBARD B CG 004A	11790884	ABS	KS	MORTON	1512921647	Operated
1179.885 - HUBBARD B1	HUBBARD B1	11790885	ABS	KS	MORTON	1512900505	Operated
1179.886 - HUBBARD B3HI	HUBBARD B3HI	11790886	ABS	KS	MORTON	1512921094	Operated
1098.420 - IPSON F 1	IPSON F 1	10980420	DevCo	KS	MORTON	1512920166	Operated
1179.931 - JOHNSON B-4 ATU-103	JOHNSON B-4 ATU-103	11790931	ABS	KS	MORTON	1512921961	Operated
1179.928 - JOHNSON B1	JOHNSON B1	11790928	ABS	KS	MORTON	1512900496	Operated
1179.930 - JOHNSON B3HI	JOHNSON B3HI	11790930	ABS	KS	MORTON	1512921160	Operated
1098.858 - MINGENBACK #1-4	MINGENBACK #1-4	10980858	DevCo	KS	MORTON	1512921534	Operated
1098.857 - MINGENBACK 1	MINGENBACK 1	10980857	DevCo	KS	MORTON	1512900445	Operated
1179.985 - KANSAS UNIV B1	KANSAS UNIV B1	11790985	ABS	KS	MORTON	1512900549	Operated
1179.986 - KANSAS UNIV B2	KANSAS UNIV B2	11790986	ABS	KS	MORTON	1512920170	Operated
1179.987 - KANSAS UNIV B3HI	KANSAS UNIV B3HI	11790987	ABS	KS	MORTON	1512921111	Operated
1179.988 - KANSAS UNIV C1	KANSAS UNIV C1	11790988	ABS	KS	MORTON	1512900224	Operated
1179.989 - KANSAS UNIV C3	KANSAS UNIV C3	11790989	ABS	KS	MORTON	1512920327	Operated
1179.990 - KANSAS UNIV C4HI	KANSAS UNIV C4HI	11790990	ABS	KS	MORTON	1512921159	Operated
1180.001 - KELLY A2	KELLY A2	11791001	ABS	KS	MORTON	1512920294	Operated
1180.002 - KELLY A3	KELLY A3	11791002	ABS	KS	MORTON	1512921733	Operated
1180.033 - KINSLER A2	KINSLER A2	11791033	DevCo	KS	MORTON	1512910118	Operated
1180.034 - KINSLER A3HI	KINSLER A3HI	11791034	ABS	KS	MORTON	1512921180	Operated
1180.035 - KINSLER A4	KINSLER A4	11791035	ABS	KS	MORTON	1512921734	Operated
2024.083 - MCCAMMON 1-12	MCCAMMON 1-12	20240083	ABS	KS	MORTON	1512900288	NonOp
1180.064 - KREY A2	KREY A2	11791064	ABS	KS	MORTON	1512920077	Operated
1098.725 - L T JOHNSON 02	L T JOHNSON 02	10980725	ABS	KS	MORTON	1512920430	Operated
1098.913 - OCONNOR 1 #3	OCONNOR 1 #3	10980913	DevCo	KS	MORTON	1512921352	Operated
1180.411 - OSBORN A 2HI	OSBORN A 2HI	11791410	DevCo	KS	MORTON	1512921434	Operated
2033.358 - MCKELLIPS A 1 N/O	MCKELLIPS A 1 N/O	20330358	ABS	KS	MORTON	1512920334	NonOp
1180.096 - LEMON D1	LEMON D1	11791095	ABS	KS	MORTON	1512900268	Operated
1180.097 - LEMON D2HI	LEMON D2HI	11791096	DevCo	KS	MORTON	1512921182	Operated
1180.102 - LIGHT B2	LIGHT B2	11791101	ABS	KS	MORTON	1512920329	Operated
1180.103 - LIGHT, W.C. A1	LIGHT, W.C. A1	11791102	ABS	KS	MORTON	1512900244	Operated
1180.105 - LIGHT, W.C. A3HI	LIGHT, W.C. A3HI	11791104	DevCo	KS	MORTON	1512921392	Operated

Name	Alternative Well Name	Enertia ID	EJ Hugoton DEVCO / Yield CO ABS	State	County	Api Number	Op/NonOp
2033.369 - METHODIST B 001 N/O	METHODIST B 001 N/O	20330369	ABS	KS	MORTON	1512920130	NonOp
2033.372 - MILBURN 1-30 N/O	MILBURN 1-30 N/O	20330372	DevCo	KS	MORTON	1512921109	NonOp
1180.146 - LUTZ 1	LUTZ 1	11791145	ABS	KS	MORTON	1512900541	Operated
1180.148 - LUTZ 3HI	LUTZ 3HI	11791147	ABS	KS	MORTON	1512921730	Operated
1098.794 - M MANGELS W#4	M MANGELS W#4	10980794	ABS	KS	MORTON	1512921406	Operated
2033.374 - MILLEMON C 1-H	MILLEMON C 1-H	20330374	DevCo	KS	MORTON	1512920994	NonOp
1098.812 - MANGELS 1	MANGELS 1	10980812	ABS	KS	MORTON	1512900341	Operated
1098.981 - POPKINS 1-2	POPKINS 1-2	10980981	DevCo	KS	MORTON	1512920165	Operated
2033.379 - MINGENBACK A 001 N/O	MINGENBACK A 001 N/O	20330379	ABS	KS	MORTON	1512920396	NonOp
1180.200 - MAXEDON 1	MAXEDON 1	11791199	ABS	KS	MORTON	1512900500	Operated
1180.201 - MAXEDON 2	MAXEDON 2	11791200	ABS	KS	MORTON	1512920099	Operated
1180.202 - MAXEDON 3HI	MAXEDON 3HI	11791201	ABS	KS	MORTON	1512920846	Operated
1098.828 - MCCAMMON UT1W#4	MCCAMMON UT1W#4	10980828	ABS	KS	MORTON	1512921447	Operated
1180.265 - MILBURN A1	MILBURN A1	11791264	ABS	KS	MORTON	1512900512	Operated
1180.266 - MILBURN A2	MILBURN A2	11791265	ABS	KS	MORTON	1512920095	Operated
1180.267 - MILBURN A3HI	MILBURN A3HI	11791266	DevCo	KS	MORTON	1512921729	Operated
2024.105 - MOORE D 1	MOORE D 1	20240105	DevCo	KS	MORTON		NonOp
1180.271 - MILBURN B-4 ATU-203	MILBURN B-4 ATU-203	11791270	ABS	KS	MORTON	1512921960	Operated
1180.268 - MILBURN B1	MILBURN B1	11791267	ABS	KS	MORTON	1512900513	Operated
1180.269 - MILBURN B2	MILBURN B2	11791268	ABS	KS	MORTON	1512920103	Operated
1180.270 - MILBURN B3HI	MILBURN B3HI	11791269	ABS	KS	MORTON	1512921717	Operated
1180.272 - MILES A1	MILES A1	11791271	ABS	KS	MORTON	1512900230	Operated
1180.273 - MILES A2	MILES A2	11791272	ABS	KS	MORTON	1512920296	Operated
1180.274 - MILES A3HI	MILES A3HI	11791273	ABS	KS	MORTON	1512921705	Operated
2033.386 - MORTON COUNTY COMMISSION A 1	MORTON COUNTY COMMISSION A 1	20330386	DevCo	KS	MORTON	1512900401	NonOp
2033.387 - MORTON COUNTY COMMISSION A 2	MORTON COUNTY COMMISSION A 2	20330387	DevCo	KS	MORTON	1512921527	NonOp
2033.388 - MOSS 6-3	MOSS 6-3	20330388	DevCo	KS	MORTON	1512921585	NonOp
1180.323 - MONTGOMERY B1	MONTGOMERY B1	11791322	ABS	KS	MORTON	1512900499	Operated
1180.324 - MONTGOMERY B2	MONTGOMERY B2	11791323	ABS	KS	MORTON	1512920088	Operated
1180.325 - MONTGOMERY B3HI	MONTGOMERY B3HI	11791324	ABS	KS	MORTON	1512920844	Operated
1098.877 - MORGAN #1	MORGAN #1	10980877	ABS	KS	MORTON	1512900206	Operated
1098.876 - MORGAN 2	MORGAN 2	10980876	ABS	KS	MORTON	1512920135	Operated
1180.338 - MORGAN 2	MORGAN 2	11791337	ABS	KS	MORTON	1512921631	Operated
1098.878 - MORGAN U WELL#3	MORGAN U WELL#3	10980878	ABS	KS	MORTON	1512921411	Operated
1180.353 - MYERS 2A	MYERS 2A	11791352	ABS	KS	MORTON	1512920210	Operated
1180.357 - MYERS B2	MYERS B2	11791356	ABS	KS	MORTON	1512920293	Operated
1180.398 - NORTHCUTT A1	NORTHCUTT A1	11791397	ABS	KS	MORTON	1512900539	Operated
1180.399 - NORTHCUTT A2HI	NORTHCUTT A2HI	11791398	ABS	KS	MORTON	1512921215	Operated
1180.400 - NORTHCUTT B1	NORTHCUTT B1	11791399	ABS	KS	MORTON	1512900523	Operated
1180.401 - NORTHCUTT B2	NORTHCUTT B2	11791400	ABS	KS	MORTON	1512920270	Operated
1180.402 - NORTHCUTT B3HI	NORTHCUTT B3HI	11791401	ABS	KS	MORTON	1512921142	Operated
1098.912 - O'CONNOR UNIT	O'CONNOR UNIT	10980912	ABS	KS	MORTON	1512920431	Operated
1180.412 - OSBORNE 1	OSBORNE 1	11791411	ABS	KS	MORTON	1512900535	Operated
1098.980 - POPKINS 1	POPKINS 1	10980980	ABS	KS	MORTON	1512900210	Operated
1180.674 - SLINKER 1	SLINKER 1	11791673	DevCo	KS	MORTON	1512910131	Operated
2024.090 - PHILLIPS 1	PHILLIPS 1	20240090	ABS	KS	MORTON	1512900448	NonOp
2033.426 - PHILLIPS 1-16	PHILLIPS 1-16	20330426	ABS	KS	MORTON	1512940337	NonOp
2033.427 - PHILLIPS E 2-H	PHILLIPS E 2-H	20330427	ABS	KS	MORTON	1512921545	NonOp

Name	Alternative Well Name	Enertia ID	EJ Hugoton DEVCO / Yield CO ABS	State	County	Api Number	Op/NonOp
1180.645 - SHIMER, J.C. A1	SHIMER, J.C. A1	11791644	ABS	KS	MORTON	1512900552	Operated
1180.646 - SHIMER, J.C. A2HI	SHIMER, J.C. A2HI	11791645	ABS	KS	MORTON	1512921216	Operated
1180.675 - SLINKER 2HI	SLINKER 2HI	11791674	ABS	KS	MORTON	1512921433	Operated
1180.676 - SLINKER A1	SLINKER A1	11791675	ABS	KS	MORTON	1512900568	Operated
1180.677 - SMITH A2	SMITH A2	11791676	ABS	KS	MORTON	1512920278	Operated
1180.678 - SMITH A3HI	SMITH A3HI	11791677	ABS	KS	MORTON	1512921752	Operated
1180.701 - SPARKS 2	SPARKS 2	11791700	ABS	KS	MORTON	1512920078	Operated
1180.702 - SPARKS 3HI	SPARKS 3HI	11791701	ABS	KS	MORTON	1512920847	Operated
1180.703 - SPEAKMAN 1	SPEAKMAN 1	11791702	ABS	KS	MORTON	1512900251	Operated
1180.704 - SPEAKMAN 2	SPEAKMAN 2	11791703	ABS	KS	MORTON	1512920287	Operated
1180.705 - SPEAKMAN 3HI	SPEAKMAN 3HI	11791704	ABS	KS	MORTON	1512921181	Operated
1180.765 - SUTTON, H.F. 1	SUTTON, H.F. 1	11791764	ABS	KS	MORTON	1512900060	Operated
1180.766 - SUTTON, H.F. 2HI	SUTTON, H.F. 2HI	11791765	ABS	KS	MORTON	1512921231	Operated
1180.770 - SWANSON 2	SWANSON 2	11791769	DevCo	KS	MORTON	1512920263	Operated
1180.771 - SWINDLER B1	SWINDLER B1	11791770	ABS	KS	MORTON	1512900267	Operated
1099.154 - T G HICKS 1-2	T G HICKS 1-2	10981153	ABS	KS	MORTON	1512920320	Operated
1180.782 - TENNIS 1	TENNIS 1	11791781	ABS	KS	MORTON	1512900247	Operated
1180.783 - TENNIS 2	TENNIS 2	11791782	ABS	KS	MORTON	1512920288	Operated
1180.784 - TENNIS 3HI	TENNIS 3HI	11791783	ABS	KS	MORTON	1512921189	Operated
1098.377 - THOMPSON E 2	THOMPSON E 2	10980377	ABS	KS	MORTON	1512920419	Operated
2033.452 - RICKART 1	RICKART 1	20330452	ABS	KS	MORTON	1512900442	NonOp
2033.453 - RICKART A 2	RICKART A 2	20330453	ABS	KS	MORTON	1512910216	NonOp
1180.853 - VAUGHN 1	VAUGHN 1	11791852	ABS	KS	MORTON	1512940058	Operated
1180.854 - VAUGHN 2	VAUGHN 2	11791853	ABS	KS	MORTON	1512920234	Operated
1180.952 - WERHAHN 1	WERHAHN 1	11791951	ABS	KS	MORTON	1512900199	Operated
1180.953 - WERHAHN 2	WERHAHN 2	11791952	ABS	KS	MORTON	1512920203	Operated
1180.954 - WERHAHN 3HI	WERHAHN 3HI	11791953	ABS	KS	MORTON	1512921188	Operated
1180.963 - WHITE C1	WHITE C1	11791962	ABS	KS	MORTON	1512900250	Operated
1180.964 - WHITE C2	WHITE C2	11791963	ABS	KS	MORTON	1512920264	Operated
1180.965 - WHITE C3HI	WHITE C3HI	11791964	ABS	KS	MORTON	1512921265	Operated
1180.978 - WILDS 2	WILDS 2	11791977	ABS	KS	MORTON	1512921266	Operated
1180.979 - WILDS 3HI	WILDS 3HI	11791978	DevCo	KS	MORTON	1512921436	Operated
1180.980 - WILDS 4 ATU-2	WILDS 4 ATU-2	11791979	ABS	KS	MORTON	1512921949	Operated
1181.055 - WRATIL 2	WRATIL 2	11810055	DevCo	KS	MORTON	1512920276	Operated
1181.038 - WINTER B1	WINTER B1	11792037	ABS	KS	MORTON	1512900550	Operated
1181.039 - WINTER B2	WINTER B2	11792038	ABS	KS	MORTON	1512920289	Operated
1181.040 - WINTER B3HI	WINTER B3HI	11792039	ABS	KS	MORTON	1512921140	Operated
1181.054 - WRATIL 1	WRATIL 1	11792053	DevCo	KS	MORTON	1512900542	Operated
1181.056 - WRATIL 4 ATU-354	WRATIL 4 ATU-354	11792055	ABS	KS	MORTON	1512921966	Operated
1181.057 - WRATIL A3HI	WRATIL A3HI	11792056	DevCo	KS	MORTON	1512921707	Operated
2033.466 - SHARP 2 N/O	SHARP 2 N/O	20330466	DevCo	KS	MORTON	1512921012	NonOp
2033.467 - SHARP 2-2 N/O	SHARP 2-2 N/O	20330467	DevCo	KS	MORTON	1512921147	NonOp
2033.481 - STECKEL FARMS 1-32	STECKEL FARMS 1-32	20330481	DevCo	KS	MORTON	1512920951	NonOp
2024.037 - STUART 1-A	STUART 1-A	20240037	ABS	KS	MORTON	1512900373	NonOp
2024.038 - STUART A-3	STUART A-3	20240038	ABS	KS	MORTON	1512920897	NonOp
2033.493 - SWINDLER 4-30 N/O	SWINDLER 4-30 N/O	20330493	DevCo	KS	MORTON	1512921583	NonOp
2033.510 - U. S. GOVERNMENT 1-15	U. S. GOVERNMENT 1-15	20330510	DevCo	KS	MORTON	1512900078	NonOp
2033.511 - USA EAGLEY A 2	USA EAGLEY A 2	20330511	DevCo	KS	MORTON	1512921493	NonOp

Name	Alternative Well Name	Enertia ID	EJ Hugoton DEVCO / Yield CO ABS	State	County	Api Number	Op/NonOp
2033.512 - USA H 1-H N/O	USA H 1-H N/O	20330512	ABS	KS	MORTON	1512920889	NonOp
2024.099 - USA J 1H-10	USA J 1H-10	20240099	DevCo	KS	MORTON	1512920998	NonOp
1180.556 - SANTA FE LND 1	SANTA FE LND 1	11791555	ABS	KS	MORTON	1512900201	Operated
1180.558 - SANTA FE LND 3HI	SANTA FE LND 3HI	11791557	ABS	KS	MORTON	1512921179	Operated
1180.557 - SANTA FE LND 2	SANTA FE LND 2	11791556	ABS	KS	MORTON	1512920236	Operated
2024.100 - WACKER D 1-12	WACKER D 1-12	20240100	DevCo	KS	MORTON	1512920244	NonOp
1180.095 - LEMON C3HI	LEMON C3HI	11791094	DevCo	KS	MORTON	1512921394	Operated
2033.515 - WARD 001H N/O	WARD 001H N/O	20330515	ABS	KS	MORTON	1512900291	NonOp
1179.991 - KANSAS UNIV E2	KANSAS UNIV E2	11790991	DevCo	KS	MORTON	1512920384	Operated
1179.501 - DREW C1	DREW C1	11790501	ABS	KS	MORTON	1512900198	Operated
1179.502 - DREW C2	DREW C2	11790502	ABS	KS	MORTON	1512920232	Operated
1179.503 - DREW C3HI	DREW C3HI	11790503	ABS	KS	MORTON	1512921027	Operated
1179.461 - DEWELL B2HI	DEWELL B2HI	11790461	ABS	KS	MORTON	1512921389	Operated
2033.539 - WILSON E1 N/O	WILSON E1 N/O	20330539	ABS	KS	MORTON	1512920815	NonOp
KANSAS UNIVERSITY GU E 1	KANSAS UNIVERSITY GU E 1		DevCo	KS	MORTON	1512910114	

Exhibit A-2

Plants and Pipelines

(See attached.)

EXHIBIT A-2 PIPELINES AND PLANTS

Plants

Jayhawk Gas Plant:
13201 E HWY 160, Ulysses, KS 67880
Satanta Gas Plant:
10565 E RD 20, Ulysses, KS 67880
Scott City Plant:
W HWY 96, Scot City, KS 67871

EXHIBIT A-2 PIPELINES AND PLANTS

Berry

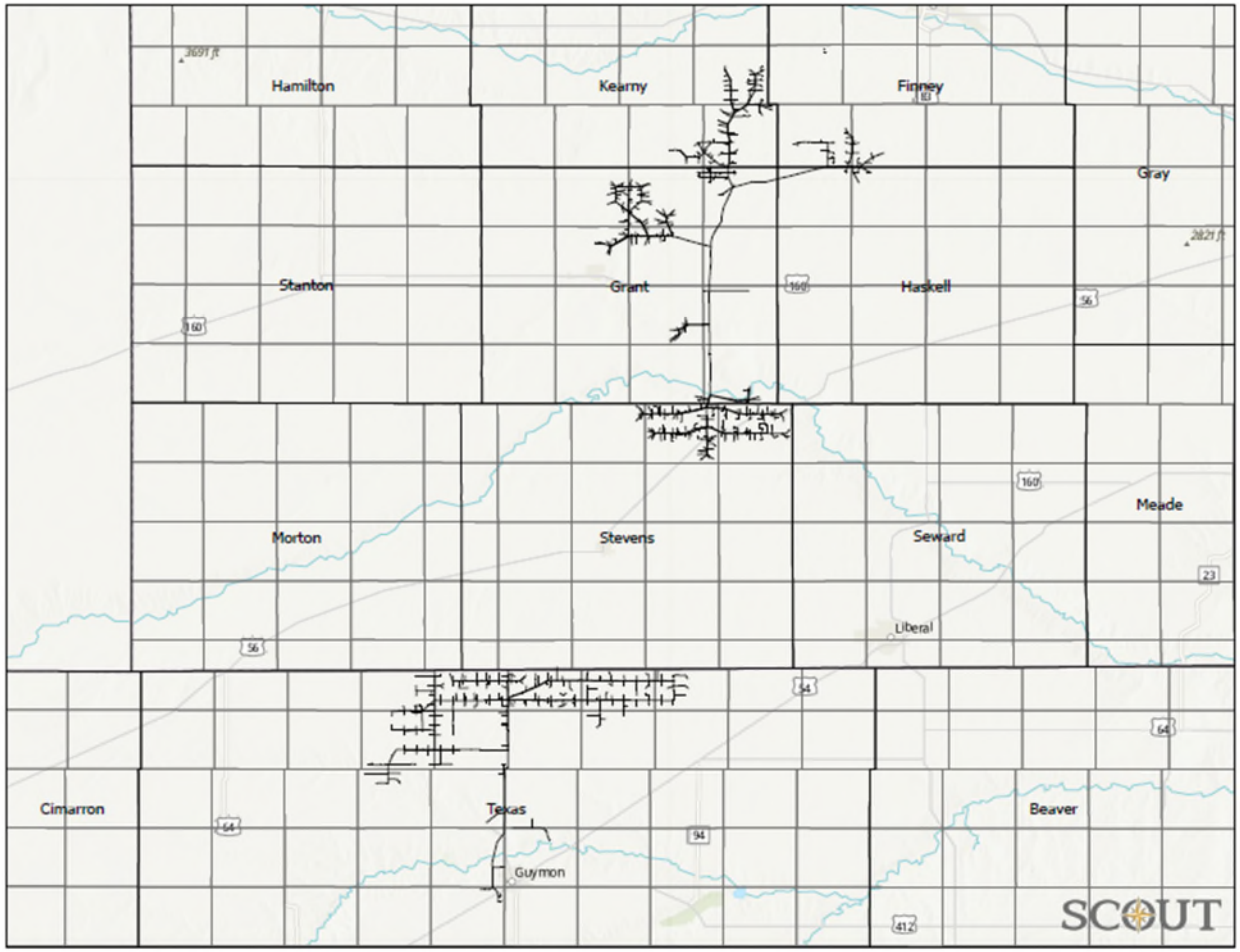

EXHIBIT A-2 PIPELINES AND PLANTS

DCP

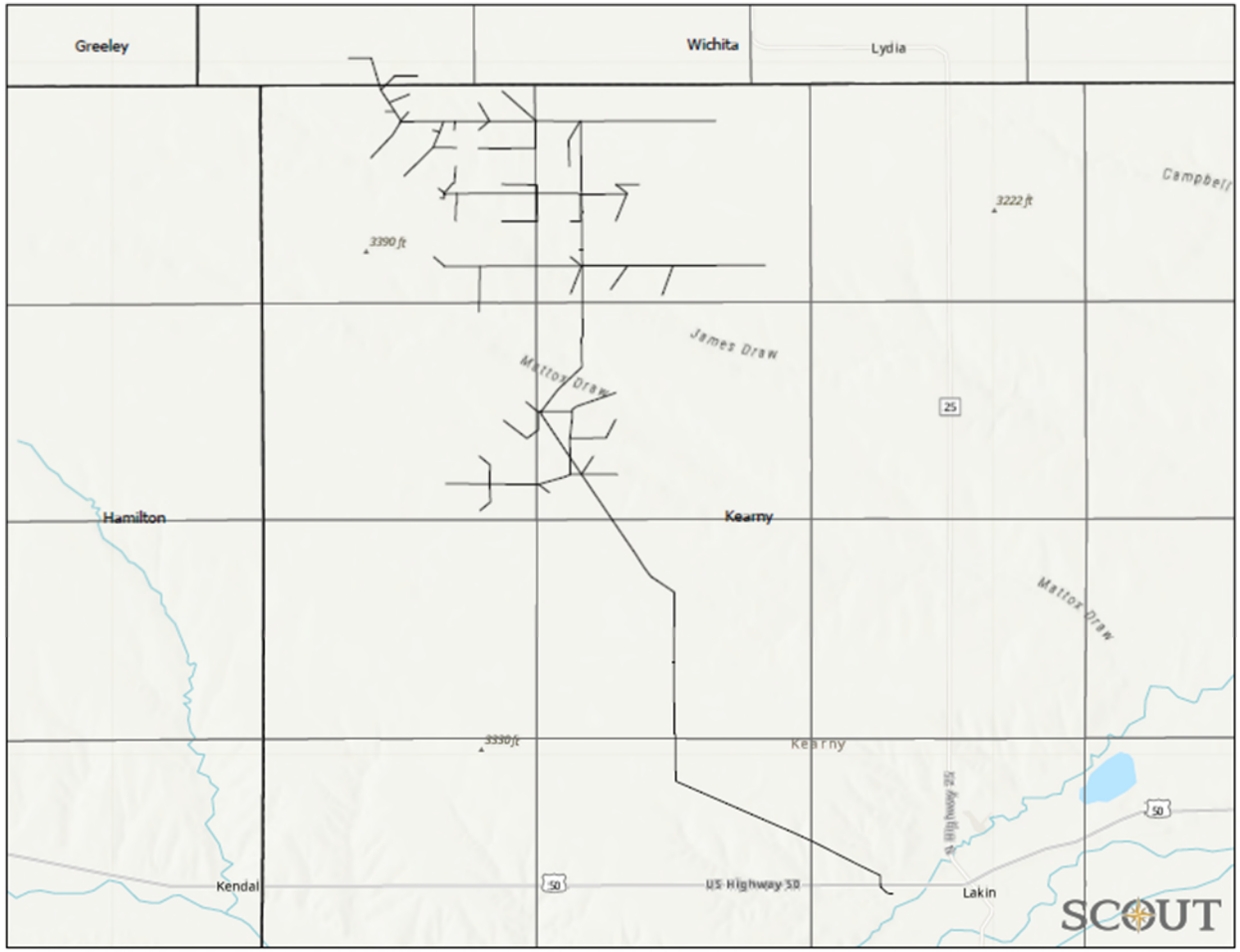

EXHIBIT A-2 PIPELINES AND PLANTS

OneOk

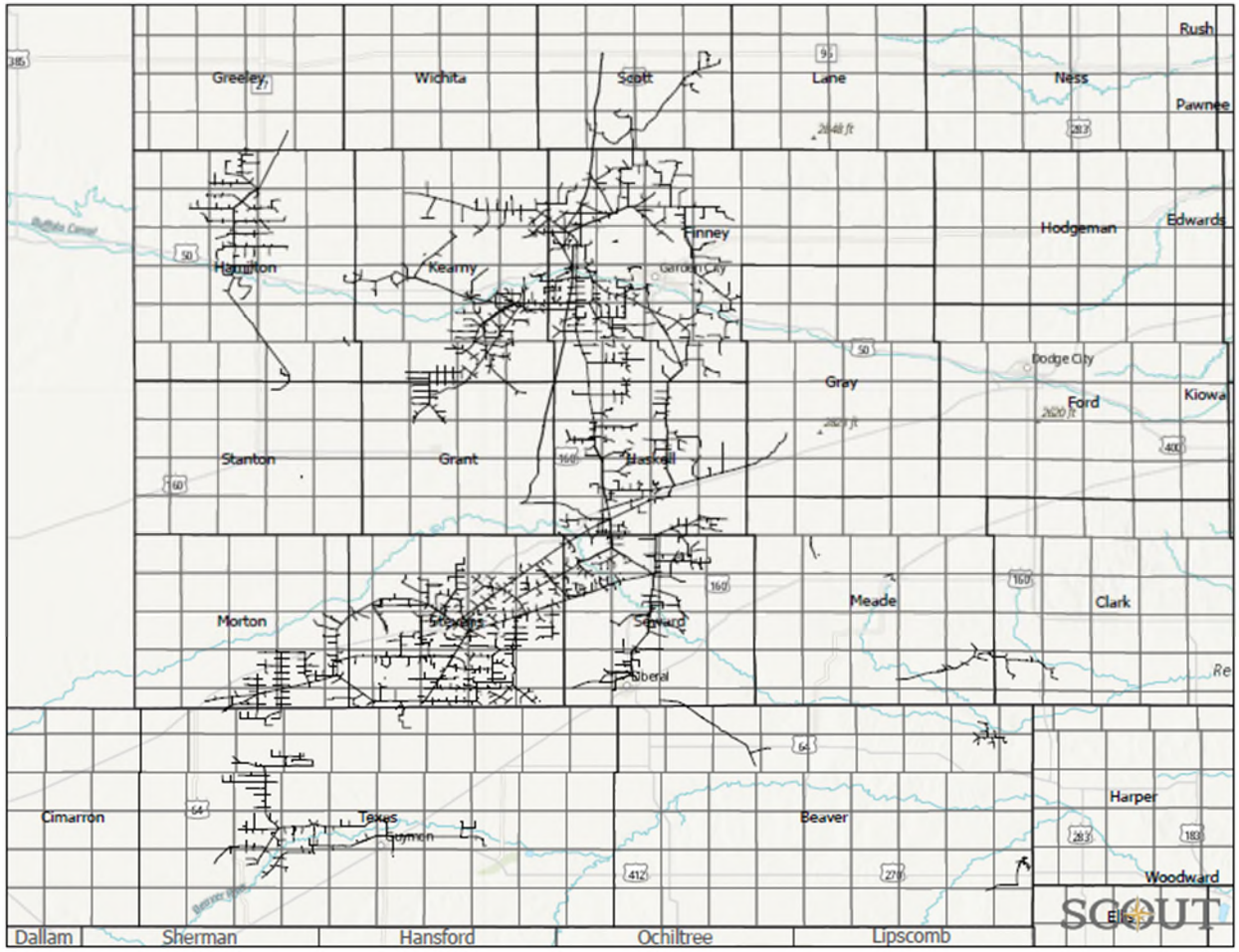

EXHIBIT A-2 PIPELINES AND PLANTS

Riviera

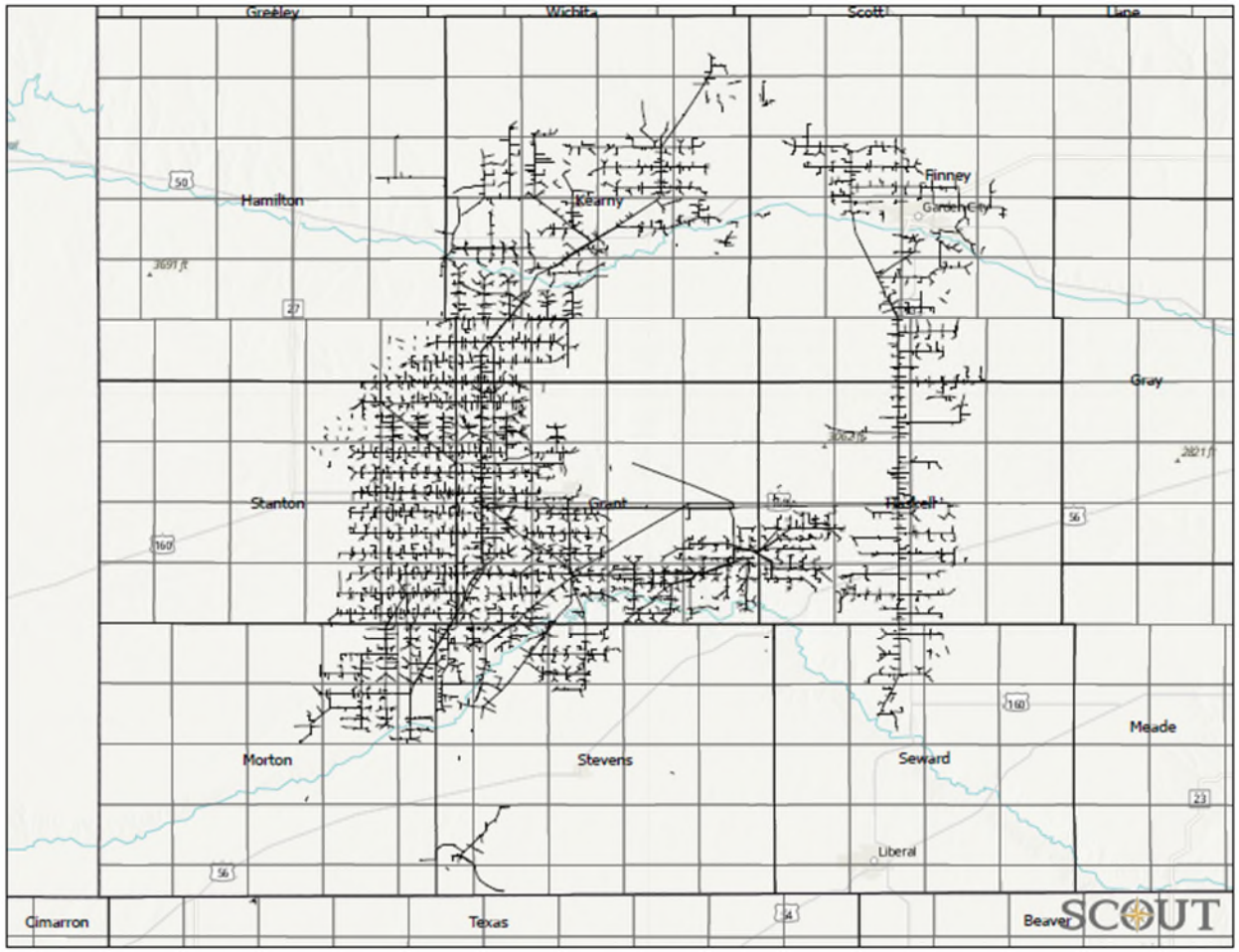

EXHIBIT A-2 PIPELINES AND PLANTS

Dorchester

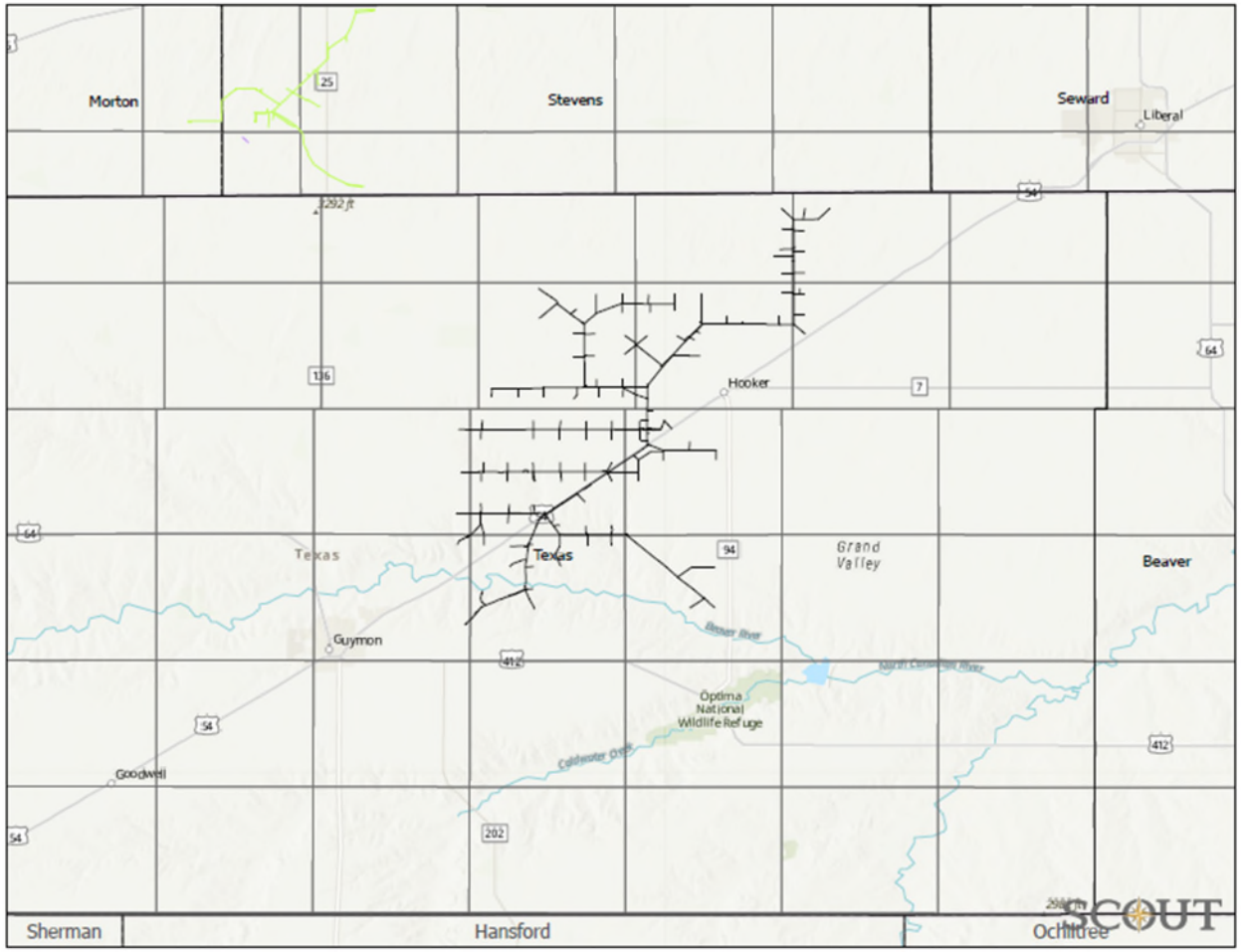

EXHIBIT A-2 PIPELINES AND PLANTS

WTG

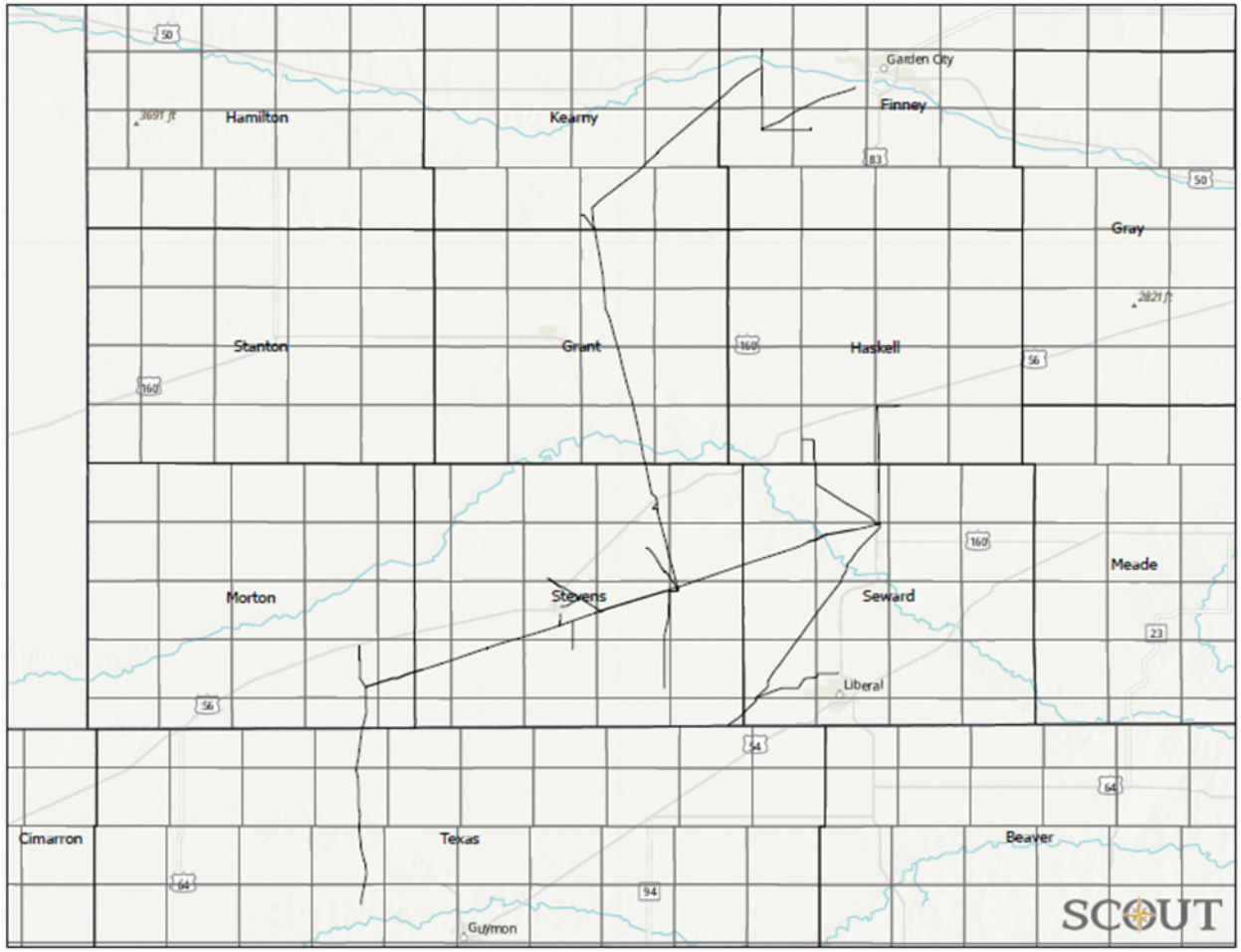

Exhibit A-3

Easements

(See attached.)

EXHIBIT A-3 - EASEMENTS - HUGOTON

CONTRACTS CODE	GRANTOR	GRANTEE	CONTRACT DATE	RECORDING	COUNTY	STATE	LEGAL DESCRIPTION
114757	WILLIAM C LIGHT AKA W C LIGHT AND LOIS YOUNG	SCOUT ENERGY GROUP III LP	6/28/2023	214/211	MORTON	KS	T34S-R39W SEC 6: SE
114757	WILLIAM C LIGHT AKA W C LIGHT AND LOIS YOUNG	SCOUT ENERGY GROUP III LP	6/28/2023	214/211	MORTON	KS	T34S-R39W SEC 6: SE
114827	S.A.W. FARMING	SCOUT ENERGY GROUP V, LP	11/1/2023	215/97	MORTON	KS	T232S-R41W SEC 24: SURFACE OF A SQUARE TRACT (200'X200') LOCATED NEAR THE CENTER OF THE NW
A10032251	KANSAS UNIVERSITY ENDOWMENT ASSOCIA	AMOCO PRODUCTION COMPANY	12/06/1999	UNRECORDED	MORTON	KS	T31S-R40W SEC 25: NE
A10033838	LINN ENERGY HOLDINGS LLC	ACCESS MIDSTREAM GAS SERVICES LLC	11/19/2012	172/350-355/	MORTON	KS	T31S-R40W SEC 35: NW BEING MORE PARTICULARLY DESCRIBED AS FOLLOWS: COMMENCING AT THE NW CORNER OF SAID SEC 35, THENCE S 87° 56' 06" E, A DISTANCE OF 400' ALONG THE NORTH LINE OF SAID SEC 35, THENCE 501° 52' 14" W, A DISTANCE OF 217 FT THENCE; N 87° 56' 06" W. A DISTANCE OF 400 FT TO A POINT ON THE WEST LINE OF SAID SEC 35, THENCE, N 01° 52' 14" E. A DISTANCE OF 217 FT ALONG THE WEST LINE OF SAID SEC 35 TO THE POINT OF BEGINNING. IN ALL CONTAINING 2.0 ACRES, MORE OR LESS.
A10033848	AMOCO PRODUCTION COMPANY	PIONEER COOPERATIVE ASSOCIATION INC	02/03/1978	UNRECORDED	MORTON	KS	32S-41W SEC 23
A10033858	AMOCO PRODUCTION COMPANY	PIONEER COOPERATIVE ASSOCIATION INC	12/17/1975	UNRECORDED	MORTON	KS	31S-40W SEC 25 , 32S-40W SEC 29
A10033870	AMOCO PRODUCTION COMPANY, ET AL	PIONEER COOPERATIVE ASSOCIATION INC	08/23/1977	UNRECORDED	MORTON	KS	31S-40W SEC 14
A10033880	TENNIS, RUBY C.	PAN AMERICAN PETROLEUM CORPORATION	06/26/1961	35/458	MORTON	KS	32S-40W SEC 23
A10033897	AMOCO PRODUCTION COMPANY	PIONEER COOPERATIVE ASSOCIATION INC	02/08/1971	UNRECORDED	MORTON	KS	32S-41W SEC 24
A10033899	AMOCO PRODUCTION COMPANY, ET AL	PIONEER COOPERATIVE ASSOCIATION INC	06/29/1972	UNRECORDED	MORTON	KS	32S-40W SEC 27
A10033914	COLLINGWOOD FAYE	PAN AMERICAN PETROLEUM CORPORATION	06/06/1970	40/481	MORTON	KS	31S-40W SEC 20
A10033940	DEAN, E.C. ET UX	UNKNOWN OWNER	10/07/1961	35/548	MORTON	KS	31S-40W SEC 28
A10033952	AMOCO PRODUCTION COMPANY, ET AL	PIONEER COOPERATIVE ASSOCIATION INC	10/31/1973	UNRECORDED	MORTON	KS	31S-40W SEC 12 , 32S-40W SEC 14
A10033979	LITTLEFIELD, CLARA	UNKNOWN OWNER	09/22/1961	35/531	MORTON	KS	31S-40W SEC 28
A10033991	E L NEWTON ET AL	PAN AMERICAN PETROLEUM CORPORATION	07/05/1961	35/486	MORTON	KS	32S-40W SEC 24
A10034004	AMOCO PRODUCTION COMPANY, ET AL	PIONEER COOPERATIVE ASSOCIATION INC	10/06/1977	UNRECORDED	MORTON	KS	31S-40W SEC 34 , 32S-40W SEC 10 , 32S-40W SEC 15 , 32S-40W SEC 3
A10034034	AUGUSTA M OSBORN	PAN AMERICAN PETROLEUM CORPORATION	09/26/1961	35/573	MORTON	KS	31S-40W SEC 33
A10034054	DREW, KENNETH G. & BETTY B., ET AL	AMOCO PRODUCTION COMPANY	06/02/1988	58/7	MORTON	KS	32S-39W SEC 20
A10034075	JOHNS, MARTIN R, ET UX	UNKNOWN OWNER	01/31/1996	UNRECORDED	MORTON	KS	32S-41W SEC 24
A10034086	BAKER, E.V.	PAN AMERICAN PETROLEUM CORPORATION	07/03/1961	35/475	MORTON	KS	32S-40W SEC 22

A10034090	AMOCO PRODUCTION COMPANY, ET AL	PIONEER COOPERATIVE ASSOCIATION INC	06/29/1972	UNRECORDED	MORTON	KS	31S-39W SEC 30
A10034107	WILDS HARRIET E	PAN AMERICAN PETROLEUM CORPORATION	06/28/1961	35/454	MORTON	KS	32S-40W SEC 22 , 32S-40W SEC 23
A10034118	AMOCO PRODUCTION COMPANY, ET AL	PIONEER COOPERATIVE ASSOCIATION INC	06/29/1972	UNRECORDED	MORTON	KS	31S-40W SEC 24
A10034156	AMOCO PRODUCTION COMPANY, ET AL	PIONEER ELECTRIC COOP INC	01/27/1978	UNRECORDED	MORTON	KS	32S-41W SEC 1 , 32S-41W SEC 25
A10034204	AMOCO PRODUCTION COMPANY, ET AL	PIONEER COOPERATIVE ASSOCIATION INC	01/29/1976	UNRECORDED	MORTON	KS	31S-40W SEC 23
A10034212	BREEDING, CHARLES M. ET UX	PAN AMERICAN PETROLEUM CORPORATION	12/28/1962	37/127	MORTON	KS	31S-40W SEC 26
A10034236	ETHEL H LINDERMAN ET VIR	PAN AMERICAN PETROLEUM CORPORATION	06/26/1961	35/472	MORTON	KS	32S-39W SEC 19
A10034255	SWANSON, HAZEL O. AND SYLVIA C.	PAN AMERICAN PETROLEUM CORPORATION	11/27/1962	37/68	MORTON	KS	31S-40W SEC 26
A10034267	AMOCO PRODUCTION COMPANY	PIONEER COOPERATIVE ASSOCIATION INC	04/14/1972	UNRECORDED	MORTON	KS	31S-39W SEC 21
A10034270	ELLIOTT, CARD G., JR.	AMOCO PRODUCTION COMPANY	01/30/1986	UNRECORDED	MORTON	KS	31S-40W SEC 30
A10034277	CHARLES H DREW ESTATE	PAN AMERICAN PETROLEUM CORPORATION	06/12/1961	35/488	MORTON	KS	32S-40W SEC 11 , 32S-40W SEC 2
A10034280	JOE R EVERLY ET AL	PAN AMERICAN PETROLEUM CORPORATION	07/31/1961	35/493	MORTON	KS	31S-40W SEC 34
A10034306	AMOCO PRODUCTION COMPANY	PIONEER COOPERATIVE ASSOCIATION INC	06/29/1972	UNRECORDED	MORTON	KS	31S-40W SEC 27
A10034314	RALPH E BREEDING ET UX	PAN AMERICAN PETROLEUM CORPORATION	06/21/1961	35/510	MORTON	KS	31S-40W SEC 22 , 31S-40W SEC 27
A10034332	VELMA B MARTIN ET VIR	PAN AMERICAN PETROLEUM CORPORATION	06/12/1961	35/459	MORTON	KS	32S-40W SEC 24
A10034336	WRATIL, J. R. & WRATIL, MARY O.	UNKNOWN OWNER	06/21/1961	35/451	MORTON	KS	31S-40W SEC 22
A10034339	AMOCO PRODUCTION COMPANY, ET AL	PIONEER COOPERATIVE ASSOCIATION INC	01/22/1976	UNRECORDED	MORTON	KS	31S-39W SEC 29 , 31S-40W SEC 13
A10034349	AMOCO PRODUCTION COMPANY, ET AL	PIONEER COOPERATIVE ASSOCIATION INC	09/20/1973	UNRECORDED	MORTON	KS	31S-39W SEC 31 , 31S-39W SEC 30 , 31S-39W SEC 33 , 31S-40W SEC 27 , 31S-40W SEC 22 , 32S-40W SEC 11
A10034357	AMOCO PRODUCTION COMPANY, ET AL	PIONEER COOPERATIVE ASSOCIATION INC	01/31/1976	UNRECORDED	MORTON	KS	32S-40W SEC 3 , 31S-40W SEC 35 , 32S-39W SEC 21 , 32S-40W SEC 13 , 32S-40W SEC 24
A10034359	AMOCO PRODUCTION COMPANY	PIONEER COOPERATIVE ASSOCIATION INC	11/01/1972	UNRECORDED	MORTON	KS	31S-39W SEC 30
A10034361	HELEN SHOWALTER ET VIR	PAN AMERICAN PETROLEUM CORPORATION	07/31/1961	35/484	MORTON	KS	32S-40W SEC 22
A10034386	AMOCO PRODUCTION COMPANY	PIONEER COOPERATIVE ASSOCIATION INC	08/25/1975	UNRECORDED	MORTON	KS	31S-40W SEC 27 , 30S-33W SEC 24
A10034413	AMOCO PRODUCTION COMPANY	PIONEER COOPERATIVE ASSOCIATION INC	06/29/1972	UNRECORDED	MORTON	KS	32S-40W SEC 9
A10034414	HOWARD A DREW ET UX	PAN AMERICAN PETROLEUM CORPORATION	12/23/1961	35/590	MORTON	KS	32S-40W SEC 2
A10034418	AMOCO PRODUCTION COMPANY	PIONEER COOPERATIVE ASSOCIATION INC	04/14/1972	UNRECORDED	MORTON	KS	32S-40W SEC 16
A10034428	HARRY WILLIS ET UX	PAN AMERICAN PETROLEUM CORPORATION	07/06/1961	35/568	MORTON	KS	31S-40W SEC 34

A10034430	AMOCO PRODUCTION COMPANY, ET AL	PIONEER COOPERATIVE ASSOCIATION INC	10/30/1973	UNRECORDED	MORTON	KS	31S-40W SEC 25 , 31S-40W SEC 15 , 31S-40W SEC 36 , 31S-40W SEC 26 , 31S-41W SEC 25 , 31S-40W SEC 35 , 32S-40W SEC 2 , 32S-40W SEC 28
A10034485	AMOCO PRODUCTION COMPANY, ET AL	PIONEER COOPERATIVE ASSOCIATION INC	06/29/1972	UNRECORDED	MORTON	KS	31S-39W SEC 19
A10034487	EDNA COLLINGWOOD, ADMINISTRATRIX	PAN AMERICAN PETROLEUM CORPORATION	01/16/1962	35/599	MORTON	KS	31S-41W SEC 13 , 31S-41W SEC 14 , 31S-41W SEC 15 , 31S-41W SEC 24
A10034490	AMOCO PRODUCTION COMPANY, ET AL	PIONEER COOPERATIVE ASSOCIATION INC	12/08/1976	UNRECORDED	MORTON	KS	31S-40W SEC 14 , 31S-40W SEC 10 , 31S-40W SEC 15 , 31S-40W SEC 22 , 31S-40W SEC 26 , 32S-40W SEC 25 , 32S-40W SEC 26
A10034520	CHAFFIN, ZOEME ET AL	PAN AMERICAN PETROLEUM CORPORATION	06/29/1961	35/471	MORTON	KS	31S-40W SEC 27
A10034521	AMOCO PRODUCTION COMPANY, ET AL	PIONEER COOPERATIVE ASSOCIATION INC	09/11/1973	UNRECORDED	MORTON	KS	31S-39W SEC 19 , 31S-40W SEC 24
A10034527	AMOCO PRODUCTION COMPANY, ET AL	PIONEER COOPERATIVE ASSOCIATION INC	06/29/1972	UNRECORDED	MORTON	KS	32S-40W SEC 11
A10034564	JOSEPHINE E TILLETT ESTATE	PAN AMERICAN PETROLEUM CORPORATION	06/13/1961	35/449	MORTON	KS	32S-40W SEC 19
A10034579	LIGHT, PAUL W. ET UX	PAN AMERICAN PETROLEUM CORPORATION	06/15/1961	35/469	MORTON	KS	32S-40W SEC 15
A10034581	AMOCO PRODUCTION COMPANY, ET AL	PIONEER COOPERATIVE ASSOCIATION INC	02/11/1976	UNRECORDED	MORTON	KS	31S-40W SEC 1
A10034598	ELLIOTT, CARD G., JR.	AMOCO PRODUCTION COMPANY	05/23/1988	UNRECORDED	MORTON	KS	31S-40W SEC 19
A10034611	ARTHUR NEWCOMBE ESTATE	PAN AMERICAN PETROLEUM CORPORATION	10/20/1959	35/154	MORTON	KS	32S-41W SEC 23
A10034614	AMOCO PRODUCTION COMPANY, ET AL	PIONEER COOPERATIVE ASSOCIATION INC	03/10/1977	UNRECORDED	MORTON	KS	31S-40W SEC 25 , 32S-39W SEC 20 , 32S-40W SEC 15
A10034623	ESTATE OF PAULINE HUDGINGS	PAN AMERICAN PETROLEUM CORPORATION	06/26/1961	35/453	MORTON	KS	32S-40W SEC 11 , 32S-40W SEC 14
A10034634	AMOCO PRODUCTION COMPANY, ET AL	PIONEER COOPERATIVE ASSOCIATION INC	09/28/1973	UNRECORDED	MORTON	KS	31S-39W SEC 32
A10034635	COWAN, G.L. ET UX	PAN AMERICAN PETROLEUM CORPORATION	07/10/1961	35/473	MORTON	KS	31S-40W SEC 34
A10034640	SHARP,ARTHUR E.	UNKNOWN OWNER	11/13/1961	35/566	MORTON	KS	31S-40W SEC 29
A10034682	BREEDING, J. FLOYD	PAN AMERICAN PETROLEUM CORPORATION	02/06/1963	37/133	MORTON	KS	31S-40W SEC 25
A10034690	BREEDING, FLOYD J. ET UX	UNKNOWN OWNER	01/02/1962	35/595	MORTON	KS	31S-40W SEC 29
A10034697	AMOCO PRODUCTION COMPANY, ET AL	UNKNOWN OWNER	11/04/1976	UNRECORDED	MORTON	KS	31S-40W SEC 28 , 32S-39W SEC 19 , 32S-39W SEC 29 , 32S-39W SEC 28 , 32S-39W SEC 31 , 32S-39W SEC 30 , 32S-39W SEC 32 , 32S-40W SEC 36 , 32S-40W SEC 24
A10034699	PIONEER COOPERATIVE ASSOCIATION	AMOCO PRODUCTION COMPANY	06/29/1972	UNRECORDED	MORTON	KS	31S-40W SEC 22
A10034704	KANSAS UNIVERSITY ENDOWMENT ASSN	STANOLIND OIL & GAS CO	10/25/1959	35/144	MORTON	KS	32S-41W SEC 23
A10034726	COWAN, G.L. ET UX	PAN AMERICAN PETROLEUM CORPORATION	09/15/1961	X/3	MORTON	KS	31S-40W SEC 34
A10034760	LIGHT, JAMES E. ET UX	AMOCO PRODUCTION COMPANY	06/15/1961	35/457	MORTON	KS	32S-40W SEC 14
A10034777	SMITH, ESTELLE E.	PAN AMERICAN PETROLEUM CORPORATION	10/18/1961	35/542	MORTON	KS	31S-40W SEC 19 , 31S-40W SEC 30

A10034872	STEVE L ELLIS AND SUSAN R ELLIS AS JOINT TENANTS	4 COUNTY ENERGY LLC	07/15/2013	174/422	MORTON	KS	32S-39W SEC 6 , 31S-39W SEC 32 , 31S-39W SEC 5
A10034877	PENGUIN FLAMINGO LLC; STACY TRAHERN	4 COUNTY ENERGY LLC	05/22/2013	174/408	MORTON	KS	31S-39W SEC 7
A10034878	JERROLD HUBBARD	4 COUNTY ENERGY LLC	05/22/2013	174/414	MORTON	KS	31S-39W SEC 8
A10034879	BEACHNER SOUTHWEST FARMING COMPANY	4 COUNTY ENERGY LLC	07/11/2013	174/410	MORTON	KS	31S-39W SEC 30 , 31S-39W SEC 20 , 31S-39W SEC 32 , 31S-39W SEC 31
A10034880	TRUST SHARE FOR KARICK RAHN BRUMMETT UAD	4 COUNTY ENERGY LLC	05/28/2013	174/406	MORTON	KS	31S-39W SEC 20
A10034881	JOHN E MILBURN ET AL	4 COUNTY ENERGY LLC	05/07/2013	174/424	MORTON	KS	31S-39W SEC 19 , 31S-39W SEC 29 , 31S-39W SEC 30
A10034882	DUANE GREENE & ZETA GREENE, HUSBAND AND WIFE, AS JOINT TENANTS	4 COUNTY ENERGY LLC	04/25/2013	174/412	MORTON	KS	31S-39W SEC 8
A10034883	PATRICIA TRAHERN	4 COUNTY ENERGY LLC	05/11/2013	174/418	MORTON	KS	31S-39W SEC 17 , 31S-39W SEC 8
A10034884	PARKS BROTHERS	4 COUNTY ENERGY LLC	06/21/2013	174/420	MORTON	KS	31S-39W SEC 6 , 31S-39W SEC 7
A10034907	JOHN D PINEGAR TRUST	4 COUNTY ENERGY LLC	07/15/2013	174/402	MORTON	KS	31S-39W SEC 6
A10034916	THE BOARD OF COUNTY COMMISSIONERS OF MORTON COUNTY, KANSAS	LINN OPERATING INC	06/08/2015	UNRECORDED	MORTON	KS	31S-39W SEC 31
A10034917	THE BOARD OF COUNTY COMMISSIONERS OF MORTON COUNTY, KANSAS	LINN OPERATING INC	03/13/2014	UNRECORDED	MORTON	KS	32S-40W SEC 22
A10034918	BETTY B DREW TRUST	4 COUNTY ENERGY LLC	09/04/2013	178/52	MORTON	KS	32S-39W SEC 5 , 32S-39W SEC 6 , 32S-39W SEC 8: NE , 32S-39W SEC 8: NW , 32S-39W SEC 8: SE , 32S-39W SEC 8: SW
A10035128	KANSAS UNIVERSITY ENDOWMENT ASSOCIATION	LINN ENERGY HOLDINGS LLC	12/19/2016	188/586	MORTON	KS	31S-40W SEC 25
A10035184	BP AMERICA PRODUCTION CO	LINN ENERGY HOLDINGS LLC	11/19/2012	171/240	MORTON	KS	31S-40W SEC 35: NW
A10035185	BP AMERICA PRODUCTION CO	LINN ENERGY HOLDINGS LLC	UNDATED	UNRECORDED	MORTON	KS	32S-40W SEC 22: NW
A10035186	BP AMERICA PRODUCTION CO	LINN ENERGY HOLDINGS LLC	UNDATED	UNRECORDED	MORTON	KS	32S-40W SEC 24: NE
A10035201	BP AMERICA PRODUCTION CO	LINN ENERGY HOLDINGS LLC	UNDATED	UNRECORDED	MORTON	KS	32S-40W SEC 22: NW
A10035202	BP AMERICA PRODUCTION CO	LINN ENERGY HOLDINGS LLC	UNDATED	UNRECORDED	MORTON	KS	32S-40W SEC 24: NE
A10035204	BP AMERICA PRODUCTION CO	LINN ENERGY HOLDINGS LLC	11/19/2012	171/240	MORTON	KS	31S-40W SEC 35: NW
A10063862	CHARLOTTE S VEATCH ET AL	LINN ENERGY HODINGS, LLC	06/16/2018	193/291 MEMO	MORTON	KS	T31S-R40W SEC 15
A11749143	MERLIN STOUT AND BETTY STOUT	NORTHERN NATURAL GAS COMPANY	11/17/2006	145/169-172	MORTON	KS	T34S-R40W SEC 26: SE, A 120 FOOT BY 150 FOOT PARCEL IN THE SE CORNER
A11749144	DENNIS J O'CONNOR	MISSOURI VALLEY GAS COMPANY	06/11/1931	60/409	MORTON	KS	T34S-R40W SEC 26
A11749145	CLAYTON CRAMER	NORTHERN NATURAL GAS COMPANY	08/03/1978	48/421	MORTON	KS	T34S-R40W SEC 23
A11749146	MARYLE RAY HEYEN ET UX	NORTHERN NATURAL GAS COMPANY	06/30/1978	48/418	MORTON	KS	T34S-R40W SEC 23
A11749147	VIOLET HICKMAN	NORTHERN NATURAL GAS COMPANY	06/23/1978	48/416	MORTON	KS	T34S-R40W SEC 14
A11749148	WILLARD LINE ET UX	NORTHERN NATURAL GAS COMPANY	06/08/1978	48/414	MORTON	KS	T34S-R40W SEC 11

A11749149	JOHN STOUT ET UX	NORTHERN NATURAL GAS COMPANY	03/09/1954	32/456	MORTON	KS	T34S-R40W SEC 2
A11749194	JE MILLEMON ET UX	NORTHERN NATURAL GAS COMPANY	04/16/1951	148/377	MORTON	KS	T34S-R40W SEC 35
A11749195	HARRIET LA VIOLETTE ET VIR	NORTHERN NATURAL GAS COMPANY	05/28/1951	30/451	MORTON	KS	T34S-R40W SEC 35
A11749196	JOHN LEWIS ET UX	NORTHERN NATURAL GAS COMPANY	05/16/1951	30/371	MORTON	KS	T34S-R40W SEC 35
A11749197	DELMAS LITTELL ET UX	NORTHERN NATURAL GAS COMPANY	04/16/1951	30/362	MORTON	KS	T35S-R40W SEC 2
A11749198	HL JOHNSON ET UX	NORTHERN NATURAL GAS COMPANY	04/16/1951	30/363	MORTON	KS	T35S-R40W SEC 2
A11749199	TIM REIDY	NORTHERN NATURAL GAS COMPANY	05/14/1951	30/364	MORTON	KS	T35S-R40W SEC 11
A11749200	AM SNYDER	NORTHERN NATURAL GAS COMPANY	05/29/1951	30/365	MORTON	KS	T35S-R40W SEC 12
A11749201	MORTON COUNTY BOARD OF COMMISSIONERS	NORTHERN NATURAL GAS COMPANY	09/21/1971	UNKNOWN	MORTON	KS	T35S-R40W SEC 11 T35S-R40W SEC 12
A11749202	JENNIE WITHRODER	NORTHERN NATURAL GAS COMPANY	05/02/1951	30/366	MORTON	KS	T35S-R40W SEC 11
A11749203	GL HAYWARD ET UX	NORTHERN NATURAL GAS COMPANY	04/21/1951	30/367	MORTON	KS	T35S-R40W SEC 14
A11749204	HC GERBER ET UX	NORTHERN NATURAL GAS COMPANY	05/01/1951	30/368	MORTON	KS	T35S-R40W SEC 14 T35S-R40W SEC 23: Lot #1
A11749233	CANDACE HANSEN	NORTHERN NATURAL GAS COMPANY	04/05/1994	79/102	MORTON	KS	T34S-R39W SEC 20
A11749234	CANDACE HANSEN	NORTHERN NATURAL GAS COMPANY	09/08/1997	96/34	MORTON	KS	T34S-R39W SEC 20
A11749255	WILLIAM DELMAS AND EUNICE L LITTELL	NORTHERN NATURAL GAS COMPANY	07/06/1956	34/101	MORTON	KS	T34S-R40W SEC 25
A11749256	WILLIAM DELMAS LITTELL ET AL	NORTHERN NATURAL GAS COMPANY	07/06/1956	U/302	MORTON	KS	T34S-R40W SEC 25
A11749274	SJ LEWIS	NORTHERN NATURAL GAS COMPANY	04/23/1951	30/356	MORTON	KS	T34S-R40W SEC 10
A11749275	GL AND INEZ HAYWARD	NORTHERN NATURAL GAS COMPANY	10/30/1953	33/209	MORTON	KS	T34S-R40W SEC 10
A11749276	JOHN W AND MINNIE STOUDT	NORTHERN NATURAL GAS COMPANY	10/21/1953	33/210	MORTON	KS	T34S-R40W SEC 2 T34S-R40W SEC 11
A11749357	VERONICA M SCHREIBER	NORTHERN NATURAL GAS COMPANY	02/22/1951	30/317	MORTON	KS	T34S-R39W SEC 21
A11749358	SOIL CONSERVATION SERVICE UNITED STATES DEPARMENT OF AGRICULTURE	NORTHERN NATURAL GAS COMPANY	09/06/1951	30/401	MORTON	KS	T34S-R39W SEC 30 T34S-R39W SEC 21 T34S-R40W SEC 32 T34S-R40W SEC 33 T35S-R40W SEC 6 T35S-R40W SEC 7 T34S-R40W SEC 31 T34S-R40W SEC 30 T34S-R40W SEC 19 T34S-R40W SEC 27 T34S-R40W SEC 15 T34S-R40W SEC 7 T34S-R40W SEC 18
A11749359	J B WARD ET UX	NORTHERN NATURAL GAS COMPANY	05/23/1951	30/318	MORTON	KS	T34S-R39W SEC 21
A11749360	L M TILLETT ET UX	NORTHERN NATURAL GAS COMPANY	02/26/1951	30/319	MORTON	KS	T34S-R39W SEC 20 T34S-R39W SEC 21
A11749361	CORNELIUS OCONNOR	NORTHERN NATURAL GAS COMPANY	02/26/1951	30/320	MORTON	KS	T34S-R40W SEC 26 T34S-R39W SEC 20

A11749362	W H SULLIVAN ET UX	NORTHERN NATURAL GAS COMPANY	02/16/1951	30/321	MORTON	KS	T34S-R39W SEC 29
A11749363	W J WEBER ET UX	NORTHERN NATURAL GAS COMPANY	02/23/1951	30/322	MORTON	KS	T34S-R39W SEC 30
A11749364	M H FOOTE ET UX	NORTHERN NATURAL GAS COMPANY	03/27/1951	30/323	MORTON	KS	T34S-R39W SEC 30
A11749365	JOE L LITTELL	NORTHERN NATURAL GAS COMPANY	02/17/1951	30/324	MORTON	KS	T34S-R40W SEC 25
A11749366	WILLIAM DELMAS LITTELL ET UX	NORTHERN NATURAL GAS COMPANY	04/20/1956	34/144	MORTON	KS	T34S-R40W SEC 25
A11749367	MORTON COUNTY BOARD OF COMMISSIONERS	NORTHERN NATURAL GAS COMPANY	09/21/1971	UNKNOWN	MORTON	KS	T34S-R40W SEC 25 T34S-R40W SEC 26
A14003202	RICHARD L TURNER INSURANCE TRUST	ONEOK FIELD SERVICES COMPANY LLC	06/04/2012	169/681	MORTON	KS	T34S - R41W SEC 26: NWSW
A14003441	WILLARD S LINK ET UX	ONEOK FIELD SERVICES COMPANY LLC	02/08/2002	120/594	MORTON	KS	T34S - R40W SEC 22: N2
A14003442	MARY ANN HEYEN	ONEOK FIELD SERVICES COMPANY LLC	02/19/2002	121/13	MORTON	KS	T34S - R40W SEC 23: NW
A14003443	OXY USA INC	ONEOK FIELD SERVICES COMPANY LLC	06/08/2004	131/520	MORTON	KS	T34S - R41W SEC 33: SENW
A14003444	CITIES SERVICE OIL COMPANY	NORTHERN NATURAL GAS COMPANY	06/20/1961	UNRECORDED	MORTON	KS	T35S - R41W SEC 6
A14003445	OXY USA INC	ENRON GATHERING LIMITED PARTNERSHIP	06/10/1996	87/500	MORTON	KS	T34S - R40W SEC 22: SE
A14003446	CITIES SERVICE OIL COMPANY	NORTHERN NATURAL GAS COMPANY	01/18/1960	6/485	MORTON	KS	T34S - R40W SEC 22
A14003447	STATE OF KANSAS	MISSOURI VALLEY GAS COMPANY	07/11/1931	UNRECORDED	MORTON	KS	T34S - R40W SEC 23: SE
A14003448	CLAYTON A CRAMER	NORTHERN NATURAL GAS COMPANY	05/09/1980	50/281	MORTON	KS	T34S - R40W SEC 23: SE
A14003449	PRICE STOUT ET UX	NORTHERN NATURAL GAS COMPANY	04/29/1980	50/316	MORTON	KS	T34S - R40W SEC 23: E2NE
A14003450	WELDON H LITTELL ET UX	NORTHERN NATURAL GAS COMPANY	07/28/1977	47/290	MORTON	KS	T34S - R40W SEC 24: SE
A14003451	GREGG E DANIELS	NORTHERN NATURAL GAS COMPANY	12/18/1979	50/123	MORTON	KS	T34S - R40W SEC 24: N2NE
A14003452	W R LITTELL ET UX	MISSOURI VALLEY GAS COMPANY	05/27/1931	MISC-J/431	MORTON	KS	T34S - R40W SEC 24: S2
A14003453	DELMAS LITTELL ET UX	NORTHERN NATURAL GAS COMPANY	08/06/1973	43/75	MORTON	KS	T34S - R40W SEC 25: W2NW
A14003454	DELMAS LITTELL ET UX	NORTHERN NATURAL GAS COMPANY	02/19/1951	30/325	MORTON	KS	T34S - R40W SEC 25: W2SW
A14003455	CORNELIUS O'CONNOR	NORTHERN NATURAL GAS COMPANY	02/26/1951	30/320	MORTON	KS	T34S - R39W SEC 20: SW T34S - R40W SEC 26: SE
A14003456	MOBIL OIL CORPORATION	NORTHERN NATURAL GAS COMPANY	12/19/1994	82/405	MORTON	KS	T34S - R40W SEC 26: SW
A14003457	A T SPIKES ET UX	REPUBLIC NATURAL GAS COMPANY	03/23/1950	MISC-Q/33	MORTON	KS	T34S - R40W SEC 26: SW
A14003458	HARRY PRILLIMAN ET AL	MISSOURI VALLEY GAS COMPANY	06/25/1931	MISC-J/483	MORTON	KS	T34S - R40W SEC 26: NW
A14003459	DENNIS J O'CONNOR ET UX	MISSOURI VALLEY GAS COMPANY	06/11/1931	MISC-J/409	MORTON	KS	T34S - R40W SEC 26: NE

A14003460	MRS JOSEPH W WATSON ET VIR	MISSOURI VALLEY GAS COMPANY	06/11/1931	MISC-J/410	MORTON	KS	T34S - R40W SEC 27: NE
A14003461	ALTA R MYERS	NORTHERN NATURAL GAS COMPANY	08/17/1956	34/145	MORTON	KS	T34S - R40W SEC 27: NE
A14003462	UNITED STATES DEPARTMENT OF AGRICULTURE	NORTHERN NATURAL GAS COMPANY	07/27/1956	34/142	MORTON	KS	T34S - R40W SEC 27: NE
A14003463	G L HAYWARD ET UX	NORTHERN NATURAL GAS COMPANY	04/21/1951	30/349	MORTON	KS	T34S - R40W SEC 31: S2
A14003464	CITIES SERVICE OIL AND GAS CORPORATION	NORTHERN NATURAL GAS COMPANY	02/26/1988	22/64	MORTON	KS	T34S - R40W SEC 31: SE
A14003465	FLOYD O COEN LIVING TRUST ET AL	ONEOK FIELD SERVICES COMPANY LLC	06/10/2002	120/567	MORTON	KS	T34S - R40W SEC 32: SE
A14003466	OXY USA INC	ENRON GATHERING LIMITED PARTNERSHIP	05/28/1996	87/503	MORTON	KS	T34S - R40W SEC 32: NE
A14003488	L C MORGAN ET VIR	MISSOURI VALLEY GAS COMPANY	05/29/1931	UNRECORDED	MORTON	KS	T33S - R39W SEC 6: SE
A14003489	J H NEWMAN	MISSOURI VALLEY GAS COMPANY	05/26/1931	MISC-M/355	MORTON	KS	T33S - R39W SEC 4: SW T33S - R39W SEC 5: SW
A14003490	J ROY CONNER	REPUBLIC NATURAL GAS COMPANY	12/24/1938	UNRECORDED	MORTON	KS	T33S - R40W SEC 13: SE
A14003491	JAMES LEWIS	REPUBLIC NATURAL GAS COMPANY	01/26/1939	UNRECORDED	MORTON	KS	T33S - R39W SEC 9: SW
A14004518	MARTY T WRIGHT ET VIR	NORTHERN NATURAL GAS COMPANY	06/01/1961	35/496	MORTON	KS	T35S - R41W SEC 7: NE
A14004519	UNITED STATES DEPARTMENT OF AGRICULTURE	NORTHERN NATURAL GAS COMPANY	09/22/1952	32/2	MORTON	KS	T34S - R41W SEC 11: SE T34S - R41W SEC 14: E2 T34S - R41W SEC 2: N2 T34S - R41W SEC 23: E2 T34S - R41W SEC 28: SE T34S - R41W SEC 3: E2 T34S - R41W SEC 33: SE T34S - R41W SEC 34: SE T34S - R41W SEC 35: SE T35S - R40W SEC 6: NE T35S - R41W SEC 1: NE
A14004520	MORTON COUNTY COMMISSIONERS	NORTHERN NATURAL GAS COMPANY	05/06/1963	UNRECORDED	MORTON	KS	T35S - R41W SEC 10: NW T35S - R41W SEC 16: NW T35S - R41W SEC 17 T35S - R41W SEC 18 T35S - R41W SEC 28 T35S - R41W SEC 3 T35S - R41W SEC 33 T35S - R41W SEC 34: SW T35S - R41W SEC 4 T35S - R41W SEC 9 T35S - R42W SEC 13
A14004521	STATE OF KANSAS	NORTHERN NATURAL GAS COMPANY	05/26/1952	UNRECORDED	MORTON	KS	T34S - R41W SEC 14
A14004522	ATCHISON TOPEKA AND SANTA FE RAILWAY COMPANY	MISSOURI VALLEY GAS COMPANY	06/15/1931	UNRECORDED	MORTON	KS	T33S - R39W SEC 32: SW
A14004523	MORTON COUNTY COMMISSIONERS	KN GAS GATHERING INC	03/09/1998	UNRECORDED	MORTON	KS	T34S - R39W SEC 17 T34S - R39W SEC 20
A14004524	MORTON COUNTY COMMISSIONERS	KN GAS GATHERING INC	04/23/1998	UNRECORDED	MORTON	KS	T34S - R39W SEC 5: SW T34S - R39W SEC 8: NW
A14004525	J H ANDERSON ET AL	NORTHERN NATURAL GAS COMPANY	05/09/1973	10/20	MORTON	KS	T32S - R39W SEC 33: E2NE
A14004526	L A WITHRODER ET UX	KANSAS-NEBRASKA NATURAL GAS COMPANY INC	10/10/1957	34/543	MORTON	KS	T32S - R42W SEC 26: NE
A14004527	E C DEAN ET UX	KANSAS-NEBRASKA NATURAL GAS COMPANY INC	11/08/1957	34/544	MORTON	KS	T32S - R42W SEC 25: NW T32S - R42W SEC 26: NW

A14004528	DAVID BOZONE LIVING TRUST ET AL	ONEOK FIELD SERVICES COMPANY LLC	10/17/2006	145/120	MORTON	KS	T33S - R39W SEC 9: SW
A14004529	TILLIE CALDWELL ET VIR	MISSOURI VALLEY GAS COMPANY	05/25/1931	MISC-J/435	MORTON	KS	T33S - R39W SEC 20: NW
A14004530	ELIZABETH M WATKINS	MISSOURI VALLEY GAS COMPANY	05/15/1931	MISC-J/420	MORTON	KS	T33S - R39W SEC 20: SW
A14004531	LEE VEECH ET UX	MISSOURI VALLEY GAS COMPANY	05/25/1931	MISC-J/437	MORTON	KS	T33S - R39W SEC 29: NW
A14004532	CARRIE M HIGGINS	MISSOURI VALLEY GAS COMPANY	05/26/1931	MISC-J/429	MORTON	KS	T33S - R39W SEC 29: E2SW
A14004533	J N HINSHAW ET UX	MISSOURI VALLEY GAS COMPANY	06/02/1931	MISC-J/446	MORTON	KS	T33S - R39W SEC 32: E2W2 T33S - R39W SEC 32: SE T33S - R39W SEC 32: W2W2NE
A14004534	MYRTLE POPKINS	MISSOURI VALLEY GAS COMPANY	06/08/1931	MISC-J/414	MORTON	KS	T33S - R39W SEC 17: N2NE
A14004535	JOHN W NORBERG	MISSOURI VALLEY GAS COMPANY	06/08/1931	MISC-J/413	MORTON	KS	T33S - R39W SEC 17: S2NE
A14004536	RALPH IPSON	MISSOURI VALLEY GAS COMPANY	05/27/1931	MISC-J/434	MORTON	KS	T33S - R39W SEC 17: SE
A14004537	MOSS JENSEN	MISSOURI VALLEY GAS COMPANY	05/26/1931	MISC-J/428	MORTON	KS	T33S - R39W SEC 17: SW
A14004538	JAMES LEWIS ET AL	MISSOURI VALLEY GAS COMPANY	05/26/1931	MISC-J/449	MORTON	KS	T33S - R39W SEC 9: W2
A14004539	JOHN STONE ET UX	MISSOURI VALLEY GAS COMPANY	05/26/1931	MISC-J/427	MORTON	KS	T33S - R39W SEC 16: NW
A14004540	A O MANGELS ET UX	MISSOURI VALLEY GAS COMPANY	05/29/1931	MISC-J/442	MORTON	KS	T33S - R39W SEC 4: SE
A14004541	DISTRICT COURT OF MORTON COUNTY	MISSOURI VALLEY GAS COMPANY	06/09/1931	MISC-J/401	MORTON	KS	T33S - R39W SEC 9: NE
A14004542	LANGDON L MORGAN	NORTHERN NATURAL GAS COMPANY	08/31/1955	33/409	MORTON	KS	T33S - R39W SEC 6: SE
A14004543	SHEARLEY O MILES ET UX	NORTHERN NATURAL GAS COMPANY	08/31/1955	33/394	MORTON	KS	T33S - R39W SEC 7: NE
A14004544	LANGDON L MORGAN ET UX	NORTHERN NATURAL GAS COMPANY	08/31/1955	33/395	MORTON	KS	T33S - R39W SEC 6: SE T33S - R39W SEC 8: NW
A14004545	V W THOMPSON ET AL	REPUBLIC NATURAL GAS COMPANY	01/25/1939	MISC-M/394	MORTON	KS	T33S - R39W SEC 8: E2 T33S - R39W SEC 8: SW
A14004546	VIOLET DEAN ET VIR	NORTHERN NATURAL GAS COMPANY	09/12/1955	33/393	MORTON	KS	T33S - R39W SEC 8: S2
A14004547	JOHN W DANIELS ET UX	NORTHERN NATURAL GAS COMPANY	09/14/1974	46/359	MORTON	KS	T33S - R39W SEC 31: NW
A14004548	JACK W HAYWARD ET UX	NORTHERN NATURAL GAS COMPANY	11/03/1976	47/27	MORTON	KS	T33S - R39W SEC 31: NW
A14004549	GERALD HAYWARD ET UX	NORTHERN NATURAL GAS COMPANY	09/17/1976	46/357	MORTON	KS	T33S - R39W SEC 31: NW
A14004550	ROY BATMAN ET AL	MISSOURI VALLEY GAS COMPANY	06/03/1931	MISC-J/447	MORTON	KS	T33S - R39W SEC 19: SE
A14004551	WILLIAM MANGELS ET UX	MISSOURI VALLEY GAS COMPANY	05/29/1931	MISC-J/443	MORTON	KS	T33S - R39W SEC 19: SW T34S - R39W SEC 4: NW
A14004552	L L MORGAN ET UX	NORTHERN NATURAL GAS COMPANY	10/08/1980	51/48	MORTON	KS	T33S - R39W SEC 8: NW
A14004553	WANDA A SLEMP TRUSTEE	NORTHERN NATURAL GAS COMPANY	06/26/1990	59/333	MORTON	KS	T33S - R39W SEC 7: NE T33S - R39W SEC 7: SE

A14004554	EDWARD ELI MANGELS ET UX	MISSOURI VALLEY GAS COMPANY	05/26/1931	MISC-J/425	MORTON	KS	T33S - R39W SEC 20: NE
A14004555	GEORGIE L HUNT ET VIR	MISSOURI VALLEY GAS COMPANY	05/26/1931	MISC-J/436	MORTON	KS	T33S - R39W SEC 31: E2NE T33S - R39W SEC 32: W2NW
A14004556	CHARLES W FRIEND ET UX	NORTHERN NATURAL GAS COMPANY	04/23/1974	43/329	MORTON	KS	T33S - R39W SEC 18: E2
A14004557	HENRY GARNER ET UX	MISSOURI VALLEY GAS COMPANY	05/23/1931	MISC-J/462	MORTON	KS	T33S - R39W SEC 18: SE
A14004558	EDMUND B DRYDEN ET AL	REPUBLIC NATURAL GAS COMPANY	12/20/1938	MISC-M/385	MORTON	KS	T33S - R39W SEC 18 T33S - R39W SEC 18: E2NW
A14004559	G L HAYWARD ET UX	REPUBLIC NATURAL GAS COMPANY	12/16/1938	MISC-M/357	MORTON	KS	T33S - R39W SEC 18: SW
A14004560	TRUELLA WARD	NORTHERN NATURAL GAS COMPANY	10/28/1974	44/139	MORTON	KS	T33S - R39W SEC 9: NW
A14004561	FANNIE E IPSON	NORTHERN NATURAL GAS COMPANY	10/31/1974	44/145	MORTON	KS	T33S - R39W SEC 20: SE T33S - R39W SEC 21: SW
A14004562	LIGHT FAMILY FARMS	K N GAS GATHERING INC	08/29/1997	99/573	MORTON	KS	T33S - R39W SEC 20: SE
A14004563	EILEEN SAYLES	K N GAS GATHERING INC	10/27/1998	103/505	MORTON	KS	T33S - R39W SEC 17: NE
A14004564	MAYMIE E MANGELS ET AL	K N GAS GATHERING INC	08/29/1997	99/567	MORTON	KS	T33S - R39W SEC 4: NE T33S - R39W SEC 4: NESE
A14004565	GEO L HAYWARD ET UX	MISSOURI VALLEY GAS COMPANY	05/27/1931	MISC-J/432	MORTON	KS	T33S - R39W SEC 31: NW T33S - R39W SEC 31: W2NE T33S - R40W SEC 13: NE T34S - R39W SEC 9: SW
A14004566	MOBIL OIL CORPORATION	NORTHERN NATURAL GAS COMPANY	01/17/1996	87/68	MORTON	KS	T33S - R39W SEC 6: E2
A14004567	STATE OF KANSAS	NORTHERN NATURAL GAS	12/08/1975	UNRECORDED	MORTON	KS	T33S - R40W SEC 13: NW T33S - R40W SEC 14: NE
A14004568	HOMER W POPKINS ET UX	NORTHERN NATURAL GAS COMPANY	09/09/1955	33/403	MORTON	KS	T33S - R40W SEC 6: SW
A14004569	UNITED STATES DEPARTMENT OF AGRICULTURE	NORTHERN NATURAL GAS COMPANY	09/26/1955	33/445	MORTON	KS	T33S - R40W SEC 1: SE
A14004570	EDWIN F CHAMBERS ET UX	MISSOURI VALLEY GAS COMPANY	05/26/1931	MISC-J/424	MORTON	KS	T33S - R40W SEC 24: S2 T33S - R40W SEC 25: NW
A14004571	CAROL SUE ASMUSSEN ET AL	NORTHERN NATURAL GAS COMPANY	08/20/1977	48/5	MORTON	KS	T33S - R40W SEC 1: NE
A14004572	J C POTTER ET UX	MISSOURI VALLEY GAS COMPANY	11/07/1931	MISC-J/539	MORTON	KS	T33S - R40W SEC 25: NE
A14004573	EARL V EDELMAN ET UX	NORTHERN NATURAL GAS COMPANY	05/07/1975	45/43	MORTON	KS	T33S - R40W SEC 24: SE
A14004574	HULL BROTHERS	NORTHERN NATURAL GAS COMPANY	12/07/1994	82/257	MORTON	KS	T33S - R40W SEC 1: NE
A14004575	G L HAYWARD ET UX	NORTHERN NATURAL GAS	02/17/1954	32/452	MORTON	KS	T33S - R40W SEC 13: NE
A14004576	DAVID BOZONE ET UX	NORTHERN NATURAL GAS COMPANY	11/12/1975	46/9	MORTON	KS	T33S - R40W SEC 13: NW
A14004577	MERLIN D STOUT ET UX	NORTHERN NATURAL GAS COMPANY	03/16/1976	46/101	MORTON	KS	T33S - R40W SEC 24: SE
A14004578	ESTHER M BARNGROVER	K N GAS GATHERING INC	10/07/1997	99/571	MORTON	KS	T33S - R40W SEC 24: NE
A14004579	MERLIN D STOUT	K N GAS GATHERING INC	10/07/1997	99/572	MORTON	KS	T33S - R40W SEC 24: SE
A14004580	MARY FRANCIS LIGHT	K N GAS GATHERING INC	10/07/1997	99/570	MORTON	KS	T33S - R40W SEC 24: NW
A14004581	RALPH ARMSTRONG ET UX	MISSOURI VALLEY GAS COMPANY	06/01/1931	MISC-J/430	MORTON	KS	T34S - R39W SEC 4: SW
A14004582	RANDY EDELMAN	NORTHERN NATURAL GAS COMPANY	03/25/1988	57/352	MORTON	KS	T34S - R39W SEC 4: S2SW

A14004583	HARRY OLIVER	MISSOURI VALLEY GAS COMPANY	06/01/1931	MISC-J/445	MORTON	KS	T34S - R39W SEC 5: SE
A14004584	J S BOLT ET AL	MISSOURI VALLEY GAS COMPANY	05/12/1931	MISC-J/459	MORTON	KS	T34S - R39W SEC 5: E2NW
A14004585	ALICE M VEECH ET VIR	MISSOURI VALLEY GAS COMPANY	05/25/1931	MISC-J/438	MORTON	KS	T34S - R39W SEC 5: SW
A14004586	DALE EASTERWOOD ET UX	K N GAS GATHERING INC	06/19/1998	101/28	MORTON	KS	T34S - R39W SEC 5: SE
A14004587	MAXINE STINETT	K N GAS GATHERING INC	06/26/1998	101/52	MORTON	KS	T34S - R39W SEC 5: SE
A14004588	KAHTARIN M PRESLEY TRUST	K N GAS GATHERING INC	03/17/1998	99/540	MORTON	KS	T34S - R39W SEC 5: SE
A14004589	W C LIGHT ET UX	NORTHERN NATURAL GAS COMPANY	08/25/1976	46/325	MORTON	KS	T34S - R39W SEC 6: SW
A14004590	DARLENE A FISKE ET VIR	NORTHERN NATURAL GAS COMPANY	08/20/1976	46/327	MORTON	KS	T34S - R39W SEC 6: S2N2
A14004591	JESSIE FOUTS	NORTHERN NATURAL GAS COMPANY	08/30/1976	46/323	MORTON	KS	T34S - R39W SEC 6: NW
A14004592	W J LIGHT ET UX	NORTHERN NATURAL GAS COMPANY	10/29/1974	44/137	MORTON	KS	T34S - R39W SEC 6: SE
A14004593	MINNIE MANGELS ET VIR	MISSOURI VALLEY GAS COMPANY	05/26/1931	MISC-J/423	MORTON	KS	T34S - R39W SEC 6: S2
A14004594	WILLARD LINK ET UX	K N GAS GATHERING INC	02/07/1998	99/546	MORTON	KS	T34S - R39W SEC 8: SW
A14004595	BESSIE MCCALLIP	K N GAS GATHERING INC	02/06/1998	99/545	MORTON	KS	T34S - R39W SEC 8: SE
A14004596	MAXINE EDELMAN	K N GAS GATHERING INC	02/03/1998	99/544	MORTON	KS	T34S - R39W SEC 8: NE
A14004597	G L HAYWARD ET UX	MISSOURI VALLEY GAS COMPANY	05/27/1931	MISC-J/433	MORTON	KS	T34S - R39W SEC 8: NW
A14004598	WILLARD LINK	K N GAS GATHERING INC	11/18/1998	103/504	MORTON	KS	T34S - R39W SEC 8: SW
A14004599	RAY B BRESSLER ET UX	NORTHERN NATURAL GAS COMPANY	08/17/1976	47/232	MORTON	KS	T34S - R39W SEC 8: SW
A14004600	C E MCCALIP	MISSOURI VALLEY GAS COMPANY	05/27/1931	MISC-J/440	MORTON	KS	T34S - R39W SEC 8: SE
A14004601	P W DREIBELBIS ET UX	MISSOURI VALLEY GAS COMPANY	05/28/1931	MISC-J/421	MORTON	KS	T34S - R39W SEC 9: N2
A14004602	RALPH ARMSTRONG ET AL	MISSOURI VALLEY GAS COMPANY	06/01/1931	MISC-J/451	MORTON	KS	T34S - R39W SEC 16: NW
A14004603	DOLLY THOMPSON	MISSOURI VALLEY GAS COMPANY	06/04/1931	MISC-J/450	MORTON	KS	T34S - R39W SEC 17: NW
A14004604	J C YOUNG ET UX	MISSOURI VALLEY GAS COMPANY	05/22/1931	MISC-J/417	MORTON	KS	T34S - R39W SEC 17: E2SW
A14004605	RANDY A RANDLE	K N GAS GATHERING INC	02/06/1998	99/547	MORTON	KS	T34S - R39W SEC 17: W2SW
A14004606	BOBBY J MCBRIDE ET UX	K N GAS GATHERING INC	02/17/1998	99/554	MORTON	KS	T34S - R39W SEC 17: NW
A14004607	M S DIXON ET UX	MISSOURI VALLEY GAS COMPANY	05/22/1931	MISC-J/415	MORTON	KS	T34S - R39W SEC 17: W2SW T34S - R39W SEC 18: SE
A14004608	RANDY A RANDLE	K N GAS GATHERING INC	08/29/1997	99/565	MORTON	KS	T34S - R39W SEC 18: SE
A14004609	F A THOMPSON ET UX	MISSOURI VALLEY GAS COMPANY	05/22/1931	MISC-J/412	MORTON	KS	T34S - R39W SEC 18: N2 T34S - R39W SEC 7: SW T34S - R39W SEC 8: SW
A14004610	DORIS C BUCKNER LIVING TRUST	K N GAS GATHERING INC	09/08/1997	99/566	MORTON	KS	T34S - R39W SEC 19: NE
A14004611	MORTON COUNTY COMMISSIONERS	KN GAS GATHERING	08/29/1997	UNRECORDED	MORTON	KS	T34S - R39W SEC 18: SE T34S - R39W SEC 19: NE
A14004612	JOE L LITTELL	MISSOURI VALLEY GAS COMPANY	05/22/1931	MISC-J/419	MORTON	KS	T34S - R39W SEC 19: SW

A14004613	V C GROSSMAN ET UX	MISSOURI VALLEY GAS COMPANY	05/26/1931	MISC-J/422	MORTON	KS	T34S - R39W SEC 19: SE
A14004614	CANDACE H HANSEN	ONEOK FIELD SERVICES COMPANY LLC	08/05/2005	138/355	MORTON	KS	T34S - R39W SEC 20: SW
A14004615	CANDACE HANSEN	K N GAS GATHERING INC	02/19/1998	99/549	MORTON	KS	T34S - R39W SEC 20: S2SW
A14004616	TONY J MCBRIDE ET AL	K N GAS GATHERING INC	04/01/1998	99/553	MORTON	KS	T34S - R39W SEC 20: SE
A14004618	JACK HIGGINS ET UX	K N GAS GATHERING INC	02/04/1998	99/548	MORTON	KS	T34S - R39W SEC 20: N2N2SW T34S - R39W SEC 20: NW
A14004619	CANDACE HANSEN	K N GAS GATHERING INC	01/20/1998	99/550	MORTON	KS	T34S - R39W SEC 20: S2N2SW
A14004620	C S TILLETT ET UX	MISSOURI VALLEY GAS COMPANY	06/01/1931	MISC-J/444	MORTON	KS	T34S - R39W SEC 20: NW
A14004621	UNITED STATES DEPARTMENT OF AGRICULTURE	NORTHERN NATURAL GAS	01/03/1978	UNRECORDED	MORTON	KS	T33S - R40W SEC 1: E2 T34S - R41W SEC 28: SE
A14004622	MOBIL OIL CORPORATION	ENRON GATHERING LIMITED PARTNERSHIP	07/18/1996	91/189	MORTON	KS	T33S - R40W SEC 11: W2NE T33S - R40W SEC 2: SE
A14004623	UNITED STATES DEPARTMENT OF AGRICULTURE	NORTHERN NATURAL GAS COMPANY	02/27/1980	UNRECORDED	MORTON	KS	T34S - R39W SEC 5: SW
A14004624	MOBIL OIL CORPORATION	NORTHERN NATURAL GAS COMPANY	12/19/1995	87/64	MORTON	KS	T34S - R39W SEC 6: SE
A14004625	UNITED STATES DEPARTMENT OF AGRICULTURE	NORTHERN NATURAL GAS COMPANY	01/08/1969	MISC-A-A/14	MORTON	KS	T34S - R39W SEC 16: W2NW
A14004626	GERTRUDE E O'CONNOR ET VIR	MISSOURI VALLEY GAS COMPANY	05/27/1931	MISC-J/441	MORTON	KS	T34S - R39W SEC 20: SW
A14004627	L M TILLETT ET UX	THE ARGUS PIPE LINE COMPANY	07/29/1929	1/23	MORTON	KS	T34S - R39W SEC 20: SE
A14004628	L M TILLETT ET UX	MISSOURI VALLEY GAS COMPANY	05/22/1931	MISC-J/416	MORTON	KS	T34S - R39W SEC 20: SE T34S - R39W SEC 21: SW
A14004629	MERLE STOUT	NORTHERN NATURAL GAS COMPANY	02/02/1990	59/164	MORTON	KS	T34S - R39W SEC 20: S2N2SW T34S - R39W SEC 20: S2SW
A14004630	GEO H DORTH ET UX	MISSOURI VALLEY GAS COMPANY	05/27/1931	MISC-J/439	MORTON	KS	T34S - R39W SEC 20: NE
A14004631	WILLIAM C LIGHT	K N GAS GATHERING INC	10/07/1997	99/569	MORTON	KS	T34S - R39W SEC 21: NW
A14004632	FRANK LANGER ET AL	THE ARGUS PIPELINE COMPANY	08/14/1929	1/21	MORTON	KS	T34S - R39W SEC 21: SE
A14004633	L M TILLETT ET UX	THE ARGUS PIPE LINE COMPANY	07/29/1929	1/19	MORTON	KS	T34S - R39W SEC 21: SW
A14004634	W J LIGHT ET UX	NORTHERN NATURAL GAS COMPANY	07/02/1976	46/275	MORTON	KS	T34S - R39W SEC 21: NW
A14004635	C S TILLETT ET UX	NORTHERN NATURAL GAS COMPANY	06/30/1976	46/273	MORTON	KS	T34S - R39W SEC 21: SW
A14004636	JOE L LITTELL	NORTHERN NATURAL GAS COMPANY	02/17/1951	30/324	MORTON	KS	T34S - R40W SEC 25: E2 T34S - R40W SEC 25: E2SW
A14004637	HELEN EHRHARD ET VIR	MISSOURI VALLEY GAS COMPANY	05/27/1931	MISC-J/463	MORTON	KS	T34S - R39W SEC 28: NW
A14004638	WILLIAM MORRIS BOOHER	MISSOURI VALLEY GAS COMPANY	06/19/1931	MISC-J/465	MORTON	KS	T34S - R39W SEC 28: NWSW
A14004639	GEORGE F BOOHER ET UX	MISSOURI VALLEY GAS COMPANY	06/08/1931	MISC-J/411	MORTON	KS	T34S - R39W SEC 28: SW

A14004640	EDWARD J SCHREIBER ET AL	MISSOURI VALLEY GAS COMPANY	06/02/1931	MISC-J/448	MORTON	KS	T34S - R39W SEC 28: SE
A14004641	W H SULLIVAN ET UX	MISSOURI VALLEY GAS COMPANY	05/22/1931	MISC-J/418	MORTON	KS	T34S - R39W SEC 29: NW
A14004642	GEORGE C LOSEY ET AL	MISSOURI VALLEY GAS COMPANY	05/22/1931	MISC-J/461	MORTON	KS	T34S - R39W SEC 29: E2
A14004643	GEO LOSEY ET AL	THE ARGUS PIPE LINE COMPANY	07/30/1929	1/25	MORTON	KS	T34S - R39W SEC 29: NE
A14004644	WILLIAM H SULLIVAN ET UX	THE ARGUS PIPE LINE COMPANY	07/30/1929	1/27	MORTON	KS	T34S - R39W SEC 29: NW
A14004645	W H SULLIVAN ET UX	NORTHERN NATURAL GAS COMPANY	08/23/1955	33/407	MORTON	KS	T34S - R39W SEC 29: SW
A14004646	W H SULLIVAN ET UX	NORTHERN NATURAL GAS COMPANY	02/16/1951	30/321	MORTON	KS	T34S - R39W SEC 29: NW
A14004647	UNITED STATES DEPARTMENT OF AGRICULTURE	NORTHERN NATURAL GAS COMPANY	01/10/1957	34/295	MORTON	KS	T34S - R39W SEC 30: NE
A14004648	W J WEBER ET UX	NORTHERN NATURAL GAS COMPANY	02/23/1951	30/322	MORTON	KS	T34S - R39W SEC 30: E2NW
A14004649	M H FOOTE ET UX	NORTHERN NATURAL GAS COMPANY	03/27/1951	30/323	MORTON	KS	T34S - R39W SEC 30: W2NW
A14004650	CORNELIUS H O'CONNOR ET UX	THE ARGUS PIPE LINE COMPANY	07/30/1929	1/29	MORTON	KS	T34S - R39W SEC 30: NE
A14004651	ENID IRENE CORTEZ	K N GAS GATHERING INC	11/03/1997	99/563	MORTON	KS	T34S - R39W SEC 30: SE
A14004652	LYDIA PEARL JOHNSON	K N GAS GATHERING INC	11/03/1997	99/562	MORTON	KS	T34S - R39W SEC 30: SE
A14004653	LORETTA HOWELL	NORTHERN NATURAL GAS COMPANY	10/28/1980	51/62	MORTON	KS	T34S - R39W SEC 31: NE
A14004654	CHARLES SLOAN	NORTHERN NATURAL GAS COMPANY	08/24/1955	33/404	MORTON	KS	T34S - R39W SEC 31: NW T34S - R39W SEC 31: W2NE
A14004655	DENNIS J O'CONNOR ET UX	NORTHERN NATURAL GAS COMPANY	08/17/1955	33/405	MORTON	KS	T34S - R39W SEC 31: E2NE
A14004656	HARDIN LITTELL ET UX	NORTHERN NATURAL GAS COMPANY	08/24/1955	33/406	MORTON	KS	T34S - R39W SEC 32: NW
A14004657	CHAS A WALKER ET UX	MISSOURI VALLEY GAS COMPANY	05/26/1931	MISC-J/426	MORTON	KS	T34S - R39W SEC 33: N2
A14004658	UNITED STATES DEPARTMENT OF AGRICULTURE	NORTHERN NATURAL GAS COMPANY	01/30/1953	32/55	MORTON	KS	T34S - R40W SEC 19: S2 T34S - R40W SEC 7: SW T34S - R41W SEC 24: SE
A14004659	UNITED STATES DEPARTMENT OF AGRICULTURE	NORTHERN NATURAL GAS COMPANY	03/26/1952	30/512	MORTON	KS	T34S - R40W SEC 13: W2 T34S - R40W SEC 14: SE T34S - R40W SEC 7: NE T34S - R40W SEC 8 T34S - R41W SEC 13: SE
A14004660	UNITED STATES DEPARTMENT OF AGRICULTURE	NORTHERN NATURAL GAS COMPANY	08/18/1953	32/268	MORTON	KS	T34S - R40W SEC 19: SE
A14004661	UNITED STATES DEPARTMENT OF AGRICULTURE	NORTHERN NATURAL GAS COMPANY	12/29/1951	30/470	MORTON	KS	T34S - R40W SEC 19: SE T34S - R40W SEC 20: E2 T34S - R40W SEC 20: SW T34S - R40W SEC 21: SE T34S - R40W SEC 29: SW T34S - R40W SEC 29: W2SE T34S - R40W SEC 30: S2 T34S - R40W SEC 30: SE T34S - R40W SEC 32: SE T34S - R40W SEC 9: SE T34S - R41W SEC 1: NW T34S - R41W SEC 13: SE T34S - R41W SEC 14: S2 T34S - R41W SEC 2: NE T34S - R41W SEC 25: SE T34S - R41W SEC 36: SE T35S - R40W SEC 6: SW

A14004662	UNITED STATES DEPARTMENT OF AGRICULTURE	NORTHERN NATURAL GAS COMPANY	09/06/1951	30/401	MORTON	KS	T34S - R39W SEC 21: NENE T34S - R39W SEC 21: W2NE T34S - R39W SEC 30: NE T34S - R40W SEC 15: NE T34S - R40W SEC 18: NE T34S - R40W SEC 19: SE T34S - R40W SEC 27: E2 T34S - R40W SEC 30: E2 T34S - R40W SEC 31: NE T34S - R40W SEC 32: SE T34S - R40W SEC 33: SW T34S - R40W SEC 7: NE T35S - R40W SEC 6: NE T35S - R40W SEC 7: NE
A14004663	B J HARRISON ET UX	NORTHERN NATURAL GAS COMPANY	05/10/1951	30/350	MORTON	KS	T34S - R40W SEC 19: NE
A14004664	MORTON COUNTY COMMISSIONERS	NORTHERN NATURAL GAS COMPANY	02/05/1990	UNRECORDED	MORTON	KS	T34S - R40W SEC 2: SW
A14004665	LUTHER ELLIS STOUT ET AL	NORTHERN NATURAL GAS COMPANY	02/26/1990	59/187	MORTON	KS	T34S - R40W SEC 2: SW
A14004666	TEXACO EXPLORATION & PRODUCTION INC	NORTHERN NATURAL GAS COMPANY	10/19/1995	84/532	MORTON	KS	T34S - R40W SEC 3: N2
A14004667	KATHRYN S HARTMAN	NORTHERN NATURAL GAS COMPANY	09/06/1955	33/408	MORTON	KS	T34S - R40W SEC 3: NW
A14004668	ATCHISON TOPEKA AND SANTA FE RAILWAY COMPANY	NORTHERN NATURAL GAS COMPANY	10/01/1955	UNRECORDED	MORTON	KS	T34S - R40W SEC 3: SW
A14004669	STATE OF KANSAS	NORTHERN NATURAL GAS COMPANY	09/20/1955	UNRECORDED	MORTON	KS	T34S - R40W SEC 3
A14004670	DON STOUT	ONEOK FIELD SERVICES COMPANY LLC	03/08/2002	120/573	MORTON	KS	T34S - R40W SEC 3: N2
A14004671	KATHRYN S HARTMAN	NORTHERN NATURAL GAS COMPANY	09/06/1955	33/399	MORTON	KS	T34S - R40W SEC 3: NW
A14004672	KATHRYN S HARTMAN	NORTHERN NATURAL GAS COMPANY	09/06/1955	33/396	MORTON	KS	T34S - R40W SEC 3: NW
A14004673	GEORGE L HAYWARD ET UX	NORTHERN NATURAL GAS COMPANY	09/14/1955	33/397	MORTON	KS	T34S - R40W SEC 3: SW
A14004674	DON STOUT ET UX	NORTHERN NATURAL GAS COMPANY	04/29/1980	50/285	MORTON	KS	T34S - R40W SEC 3: NW
A14004675	TEXACO EXPLORATION & PRODUCTION INC	NORTHERN NATURAL GAS COMPANY	10/19/1995	84/528	MORTON	KS	T34S - R40W SEC 4: NE
A14004676	CARL D TUCKER ET UX	NORTHERN NATURAL GAS COMPANY	09/16/1955	33/410	MORTON	KS	T34S - R40W SEC 4: NE
A14004677	CARL D TUCKER LIVING TRUST ET AL	ONEOK FIELD SERVICES COMPANY LLC	02/20/2002	120/576	MORTON	KS	T34S - R40W SEC 4: NE T34S - R40W SEC 4: SW
A14004678	STANLEY KNELLER ET UX	ONEOK FIELD SERVICES COMPANY LLC	03/14/2002	120/634	MORTON	KS	T34S - R40W SEC 4: SE
A14004679	OTIS L DANIELS JR ET UX	NORTHERN NATURAL GAS COMPANY	07/27/1977	47/292	MORTON	KS	T34S - R40W SEC 24: NE
A14004680	CARL D TUCKER ET UX	NORTHERN NATURAL GAS COMPANY	11/18/1981	51/383	MORTON	KS	T34S - R40W SEC 4: NE
A14004681	CARL D TUCKER ET UX	NORTHERN NATURAL GAS COMPANY	08/22/1955	33/400	MORTON	KS	T34S - R40W SEC 4: NE
A14004682	LOTUS M LEDDY	ONEOK FIELD SERVICES COMPANY LLC	03/29/2002	120/642	MORTON	KS	T34S - R40W SEC 5: SW T34S - R40W SEC 6: SE
A14004683	ANDREW P LEDDY ET UX	ONEOK FIELD SERVICES COMPANY LLC	01/22/2008	151/112	MORTON	KS	T34S - R40W SEC 5: SE
A14004684	DEAN J LEDDY	ONEOK FIELD SERVICES COMPANY LLC	02/07/2002	120/649	MORTON	KS	T34S - R40W SEC 5: SW T34S - R40W SEC 6: SE

A14004685	ANDREW P LEDDY ET UX	ONEOK FIELD SERVICES COMPANY LLC	02/08/2002	121/10	MORTON	KS	T34S - R40W SEC 5: SE
A14004686	GOLDIE F BOHN	NORTHERN NATURAL GAS COMPANY	08/05/1987	MISC-E-E-E/262	MORTON	KS	T34S - R40W SEC 5: SE
A14004687	ERNEST KNELLER ET UX	NORTHERN NATURAL GAS COMPANY	04/25/1951	30/352	MORTON	KS	T34S - R40W SEC 6: NW
A14004688	G L HAYWARD ET UX	NORTHERN NATURAL GAS COMPANY	05/07/1951	30/361	MORTON	KS	T34S - R40W SEC 6: NE
A14004689	R E BOHN	NORTHERN NATURAL GAS COMPANY	05/07/1951	30/360	MORTON	KS	T34S - R40W SEC 6: SE
A14004690	ONIA TARRANT	NORTHERN NATURAL GAS COMPANY	05/08/1951	30/359	MORTON	KS	T34S - R40W SEC 7: SE
A14004691	UNITED STATES DEPARTMENT OF AGRICULTURE	NORTHERN NATURAL GAS COMPANY	06/14/1954	32/588	MORTON	KS	T36S - R40W SEC 7: NE
A14004692	ATCHISON TOPEKA AND SANTA FE RAILWAY COMPANY	NORTHERN NATURAL GAS COMPANY	08/24/1951	UNRECORDED	MORTON	KS	T34S - R40W SEC 18: NE T34S - R40W SEC 7: SE
A14004693	KENNETH C TARRANT	NORTHERN NATURAL GAS COMPANY	04/30/1993	69/425	MORTON	KS	T34S - R40W SEC 7: SE
A14004694	UNITED STATES DEPARTMENT OF AGRICULTURE	NORTHERN NATURAL GAS COMPANY	07/31/1984	UNRECORDED	MORTON	KS	T34S - R40W SEC 7: SENE
A14004695	JUSTIN HOSKINSON ET UX	K N GAS GATHERING INC	05/20/1997	108/378	MORTON	KS	T34S - R40W SEC 7: NW
A14004696	WALLACE KNELLER	K N GAS GATHERING INC	04/30/1997	96/25	MORTON	KS	T34S - R40W SEC 8: NE
A14004697	DONALD FRIEND ET UX	NORTHERN NATURAL GAS COMPANY	09/22/1987	MISC-E-E-E/260	MORTON	KS	T34S - R40W SEC 9: SE
A14004698	VIRGIL D AND MARGIE V STOUT LOVING TRUST	ONEOK FIELD SERVICES COMPANY LLC	02/08/2002	120/582	MORTON	KS	T34S - R40W SEC 10: SW
A14004699	RANDY EDELMAN ET UX	ONEOK FIELD SERVICES COMPANY LLC	03/07/2002	121/7	MORTON	KS	T34S - R40W SEC 10: SE
A14004700	S J LEWIS	NORTHERN NATURAL GAS COMPANY	04/23/1951	30/356	MORTON	KS	T34S - R40W SEC 10: SE
A14004701	G L HAYWARD ET UX	NORTHERN NATURAL GAS COMPANY	09/14/1955	33/398	MORTON	KS	T34S - R40W SEC 10: NW
A14004702	G L HAYWARD ET UX	NORTHERN NATURAL GAS COMPANY	04/21/1951	30/357	MORTON	KS	T34S - R40W SEC 10: NE
A14004703	VIRGIL D STOUT ET UX	NORTHERN NATURAL GAS COMPANY	05/31/1951	30/396	MORTON	KS	T34S - R40W SEC 10: SW
A14004704	PRICE STOUT ET UX	NORTHERN NATURAL GAS COMPANY	07/21/1977	47/288	MORTON	KS	T34S - R40W SEC 13: SE
A14004705	VIOLET P HICKMAN	NORTHERN NATURAL GAS COMPANY	06/17/1981	51/298	MORTON	KS	T34S - R40W SEC 14: W2
A14004706	VIOLET BENTLEY HICKMAN ET VIR	NORTHERN NATURAL GAS COMPANY	08/09/1951	30/454	MORTON	KS	T34S - R40W SEC 14: SW
A14004707	CARROL G KALLENBACH	ONEOK FIELD SERVICES COMPANY LLC	02/14/2002	120/626	MORTON	KS	T34S - R40W SEC 15
A14004708	E C MINGENBACK ET UX	NORTHERN NATURAL GAS COMPANY	08/21/1951	30/395	MORTON	KS	T34S - R40W SEC 15: SW T34S - R40W SEC 22: SW
A14004709	ALBERT CLINESMITH ET AL	NORTHERN NATURAL GAS COMPANY	04/23/1951	30/355	MORTON	KS	T34S - R40W SEC 15: SE

A14004710	E C MINGENBACK ET UX	NORTHERN NATURAL GAS COMPANY	05/10/1951	30/354	MORTON	KS	T34S - R40W SEC 18: W2 T34S - R40W SEC 22: E2
A14004711	STATE OF KANSAS	NORTHERN NATURAL GAS COMPANY	08/17/1951	UNRECORDED	MORTON	KS	T34S - R40W SEC 18 T34S - R40W SEC 7
A14004712	ELMER WAYMIRE ET UX	NORTHERN NATURAL GAS COMPANY	05/14/1951	30/358	MORTON	KS	T34S - R40W SEC 18: SE
A14004713	OXY USA INC	ONEOK FIELD SERVICES COMPANY LLC	04/27/2004	130/470	MORTON	KS	T34S - R40W SEC 20: NW
A14004714	WILLARD S LINK ET UX	ONEOK FIELD SERVICES COMPANY LLC	04/02/2002	120/597	MORTON	KS	T34S - R40W SEC 22: SE
A14004715	WILLIARD S LINK ET UX	ONEOK FIELD SERVICES COMPANY LLC	02/08/2002	120/585	MORTON	KS	T34S - R40W SEC 22: W2
A14004716	FLOYD O COEN	ENRON GATHERING LIMITED PARTNERSHIP	05/22/1996	91/260	MORTON	KS	T34S - R40W SEC 32: SE
A14004717	C W FRIEND ET UX	NORTHERN NATURAL GAS COMPANY	04/10/1951	30/329	MORTON	KS	T34S - R40W SEC 32: SW
A14004718	CALVIN D PERKINS	ONEOK FIELD SERVICES COMPANY LLC	06/05/2002	120/652	MORTON	KS	T34S - R40W SEC 33: S2
A14004719	A E BOHN	NORTHERN NATURAL GAS COMPANY	04/12/1951	30/328	MORTON	KS	T34S - R40W SEC 33: SE
A14004720	A E BOHN	NORTHERN NATURAL GAS COMPANY	11/20/1987	MISC-E-E-E/261	MORTON	KS	T34S - R40W SEC 33: SE
A14004721	MARY K MANGELS	NORTHERN NATURAL GAS COMPANY	02/22/1951	30/327	MORTON	KS	T34S - R40W SEC 34: SW
A14004722	J E MILLEMON ET UX	NORTHERN NATURAL GAS COMPANY	02/16/1951	30/326	MORTON	KS	T34S - R40W SEC 34: N2 T34S - R40W SEC 35: N2
A14004723	WESLEY BRESSLER	NORTHERN NATURAL GAS COMPANY	11/29/1995	87/62	MORTON	KS	T34S - R40W SEC 35: SW
A14004724	MOBIL OIL CORPORATION	NORTHERN NATURAL GAS COMPANY	12/19/1995	87/58	MORTON	KS	T34S - R40W SEC 35: SE
A14004725	J E MILLEMON ET UX	REPUBLIC NATURAL GAS COMPANY	04/01/1950	MISC-Q/38	MORTON	KS	T34S - R40W SEC 35: W2
A14004726	ERNEST KNELLER ET UX	NORTHERN NATURAL GAS COMPANY	06/02/1951	30/399	MORTON	KS	T34S - R41W SEC 1: NE
A14004727	SCOTT STUTZMAN	K N GAS GATHERING INC	05/04/1997	96/28	MORTON	KS	T35S - R41W SEC 10: NW
A14004728	KITTY JONES	K N GAS GATHERING INC	06/02/1997	101/117	MORTON	KS	T34S - R41W SEC 12: NE
A14004729	MARSHA HINCH	K N GAS GATHERING INC	04/29/1997	101/123	MORTON	KS	T34S - R41W SEC 12: NE
A14004730	BOB J ANDERSON	K N GAS GATHERING INC	04/29/1997	101/119	MORTON	KS	T34S - R41W SEC 12: SE
A14004731	MONA DANIEL MURRAY	K N GAS GATHERING INC	04/29/1997	101/118	MORTON	KS	T34S - R41W SEC 12: NE
A14004732	STATE OF KANSAS	NORTHERN NATURAL GAS COMPANY	11/13/1951	UNRECORDED	MORTON	KS	T34S - R41W SEC 13
A14004733	ATCHISON TOPEKA AND SANTA FE RAILWAY COMPANY	NORTHERN NATURAL GAS COMPANY	05/28/1952	UNRECORDED	MORTON	KS	T34S - R41W SEC 14: S2
A14004734	ATCHISON TOPEKA AND SANTA FE RAILWAY COMPANY	NORTHERN NATURAL GAS COMPANY	02/01/1952	UNRECORDED	MORTON	KS	T34S - R41W SEC 13: SW
A14004735	ETHEL COEN LIVING TRUST	K N GAS GATHERING INC	04/29/1997	96/26	MORTON	KS	T34S - R41W SEC 13: NW
A14004736	VERL D COEN ET UX	NORTHERN NATURAL GAS COMPANY	06/07/1951	30/400	MORTON	KS	T34S - R41W SEC 13: SW
A14004737	RALPH W COEN ET UX	K N GAS GATHERING INC	08/06/1997	99/580	MORTON	KS	T34S - R41W SEC 15: SW

A14004738	JOHN A AND MARILYN PETERSON TRUST DTD 8/19/1986	K N GAS GATHERING INC	09/18/1997	99/581	MORTON	KS	T34S - R41W SEC 20: SE
A14004739	CARL D TUCKER LIVING TRUST DTD 11/14/1994	K N GAS GATHERING INC	07/21/1997	99/577	MORTON	KS	T34S - R41W SEC 21: N2 T34S - R41W SEC 21: SW
A14004740	OLGA D TUCKER LIVING TRUST DTD 11/14/1994	K N GAS GATHERING INC	07/21/1997	99/576	MORTON	KS	T34S - R41W SEC 21: N2 T34S - R41W SEC 21: SW
A14004741	DALE B COEN	ONEOK FIELD SERVICES COMPANY LLC	01/11/2001	113/416	MORTON	KS	T34S - R41W SEC 22: SW
A14004742	JUNE L WILBUR LIVING TRUST DTD 10/25/1991	K N GAS GATHERING INC	07/21/1997	99/578	MORTON	KS	T34S - R41W SEC 22: NW
A14004743	OXY USA INC	ENRON GATHERING LIMITED PARTNERSHIP	06/10/1996	87/497	MORTON	KS	T34S - R41W SEC 22: S2
A14004744	MORTON COUNTY COMMISSIONERS	K N GAS GATHERING INC	08/29/1997	99/564	MORTON	KS	T34S - R41W SEC 27: SE
A14004745	MORTON COUNTY COMMISSIONERS	K N GAS GATHEING INC	01/30/1998	99/561	MORTON	KS	T34S - R41W SEC 27: NE
A14004746	EDWIN R CLEMMONS ET UX	NORTHERN NATURAL GAS COMPANY	05/10/1952	30/557	MORTON	KS	T34S - R41W SEC 27: W2
A14004747	MARION J WEBB ET AL	NORTHERN NATURAL GAS COMPANY	05/13/1975	45/41	MORTON	KS	T34S - R41W SEC 27: SW
A14004748	WILLIAM E WARD ET UX	NORTHERN NATURAL GAS COMPANY	11/01/1952	32/36	MORTON	KS	T34S - R41W SEC 27: NE
A14004749	WILLIAM E WARD ET UX	NORTHERN NATURAL GAS COMPANY	05/05/1952	30/548	MORTON	KS	T34S - R41W SEC 27: SE
A14004750	NELLIE R PIPER	NORTHERN NATURAL GAS COMPANY	05/12/1952	30/558	MORTON	KS	T34S - R41W SEC 27: NENW
A14004751	MARION J WEBB ET UX	NORTHERN NATURAL GAS COMPANY	04/18/1952	30/549	MORTON	KS	T34S - R41W SEC 27: SW
A14004752	UNITED STATES DEPARTMENT OF AGRICULTURE	NORTHERN NATURAL GAS COMPANY	11/21/1977	UNRECORDED	MORTON	KS	T33S - R40W SEC 1: E2 T34S - R41W SEC 28: SE
A14004753	UNITED STATES DEPARTMENT OF AGRICULTURE	NORTHERN NATURAL GAS COMPANY	02/13/1964	37/260	MORTON	KS	T34S - R41W SEC 28: SE T34S - R41W SEC 33: NW T34S - R41W SEC 33: SE
A14004754	LOUISE ALLEN BELL	NORTHERN NATURAL GAS COMPANY	11/27/1962	37/157	MORTON	KS	T34S - R41W SEC 28: NW
A14004755	MARY STEWART ET AL	NORTHERN NATURAL GAS COMPANY	11/29/1962	37/158	MORTON	KS	T34S - R41W SEC 28: SW
A14004756	OXY USA INC	ENRON GATHERING LIMITED PARTNERSHIP	05/28/1996	87/390	MORTON	KS	T34S - R41W SEC 28: SW
A14004757	UNITED STATES DEPARTMENT OF AGRICULTURE	NORTHERN NATURAL GAS COMPANY	11/21/1960	35/411	MORTON	KS	T34S - R41W SEC 28: SE
A14004758	MARY STEWART ET AL	NORTHERN NATURAL GAS COMPANY	04/07/1960	35/235	MORTON	KS	T34S - R41W SEC 28: SW
A14004759	MARY STEWART ET AL	NORTHERN NATURAL GAS COMPANY	04/13/1960	35/237	MORTON	KS	T34S - R41W SEC 29: SE
A14004760	GLADYS L SNEAD ESTATE TRUST DTD 3/4/1992	K N GAS GATHERING INC	07/30/1997	99/579	MORTON	KS	T34S - R41W SEC 29: NW
A14004761	MORTON COUNTY COMMISSIONERS	KN GAS GATHERING	07/15/1997	UNRECORDED	MORTON	KS	T34S - R41W SEC 20: SE T34S - R41W SEC 29: NE

A14004762	OXY USA INC	KN GAS GATHERING INC	08/23/1997	101/120	MORTON	KS	T34S - R41W SEC 29: NE
A14004763	MARY STEWART	NORTHERN NATURAL GAS COMPANY	10/19/1972	43/114	MORTON	KS	T34S - R41W SEC 29: SE
A14004764	THELMA PEARSON LYLE	NORTHERN NATURAL GAS COMPANY	12/08/1972	43/180	MORTON	KS	T34S - R41W SEC 32: NW
A14004765	GERTRUDE C PEARSON	NORTHERN NATURAL GAS COMPANY	04/06/1960	35/232	MORTON	KS	T34S - R41W SEC 32: NW
A14004766	WILLIAM E TUCKER	K N GAS GATHERNG INC	05/13/1997	96/30	MORTON	KS	T34S - R41W SEC 33: NW
A14004767	JAMES SALMON TRUST ET AL	K N GAS GATHERING INC	05/05/1997	96/31	MORTON	KS	T34S - R41W SEC 33: SW
A14004768	UNITED STATES DEPARTMENT OF AGRICULTURE	NORTHERN NATURAL GAS COMPANY	08/22/1961	35/570	MORTON	KS	T34S - R41W SEC 32: NE T34S - R41W SEC 33: NW T34S - R41W SEC 33: SE
A14004769	BESSIE MAE BRESSLER ET AL	NORTHERN NATURAL GAS COMPANY	04/01/1960	35/231	MORTON	KS	T34S - R41W SEC 33: NE
A14004770	WILLIAM E TUCKER ET UX	NORTHERN NATURAL GAS COMPANY	10/13/1980	51/45	MORTON	KS	T34S - R41W SEC 33: NW
A14004771	PEARL E GRIEST	NORTHERN NATURAL GAS COMPANY	05/05/1952	30/556	MORTON	KS	T34S - R41W SEC 34: E2NW
A14004772	NORVAL W BRESSLER ET UX	NORTHERN NATURAL GAS COMPANY	05/06/1952	30/555	MORTON	KS	T34S - R41W SEC 34: SW
A14004773	DOROTHY HAAR	KN GAS GATHERING INC	12/15/1997	99/568	MORTON	KS	T35S - R39W SEC 18: NW T35S - R39W SEC 7: SW T35S - R40W SEC 13: NE
A14004774	V FERN NORTON	REPUBLIC NATURAL GAS COMPANY	01/09/1950	MISC-Q/34	MORTON	KS	T35S - R39W SEC 7: S2SE
A14004775	EDWARD HAAR ET UX	NORTHERN NATURAL GAS COMPANY	05/13/1980	50/287	MORTON	KS	T35S - R39W SEC 7: SW
A14004776	W J LIGHT ET UX	REPUBLIC NATURAL GAS COMPANY	03/15/1950	MISC-Q/35	MORTON	KS	T35S - R39W SEC 8: NE
A14004777	J E LIGHT ET UX	REPUBLIC NATURAL GAS COMPANY	01/10/1950	MISC-Q/35	MORTON	KS	T35S - R39W SEC 8: SE
A14004778	EDWARD HAAR ET UX	REPUBLIC NATURAL GAS COMPANY	01/03/1950	MISC-Q/36	MORTON	KS	T35S - R39W SEC 8: SW
A14004779	G W SITTON	REPUBLIC NATURAL GAS COMPANY	02/21/1950	MISC-Q/37	MORTON	KS	T35S - R39W SEC 9: N2
A14004780	OXY USA INC	ENRON GATHERING LIMTED PARTNERSHIP	06/10/1996	87/491	MORTON	KS	T35S - R40W SEC 5: E2
A14004781	DAVID C LIGHT ET UX	ONEOK FIELD SERVICES COMPANY LLC	03/21/2002	121/4	MORTON	KS	T35S - R40W SEC 5: SW
A14004782	BRET M HALL ET UX	ONEOK FIELD SERVICES COMPANY LLC	03/22/2002	121/1	MORTON	KS	T35S - R40W SEC 5: SW
A14004783	NANCY PARKER OLSEN ET VIR	ONEOK FIELD SERVICES COMPANY LLC	03/29/2002	120/639	MORTON	KS	T35S - R40W SEC 5: SW
A14004784	W C LIGHT	ONEOK FIELD SERVICES COMPANY LLC	04/02/2002	120/603	MORTON	KS	T35S - R40W SEC 5: SW
A14004785	VINCENT H CARSWELL ET UX	ONEOK FIELD SERVICES COMPANY LLC	03/19/2002	120/606	MORTON	KS	T35S - R40W SEC 5: SW
A14004786	LOWELL BUSHART ET UX	ONEOK FIELD SERVICES COMPANY LLC	03/14/2002	120/609	MORTON	KS	T35S - R40W SEC 5: SW
A14004787	E A SMITH ET AL	NORTHERN NATURAL GAS COMPANY	02/28/1951	30/330	MORTON	KS	T35S - R40W SEC 5: NW

A14004788	LOUIE L HALL	NORTHERN NATURAL GAS COMPANY	05/07/1951	30/339	MORTON	KS	T35S - R40W SEC 6: SE
A14004789	LORA LOU HERSHEY	ONEOK FIELD SERVICES COMPANY LLC	03/13/2002	120/618	MORTON	KS	T35S - R40W SEC 6: SE
A14004790	C W FRIEND ET UX	NORTHERN NATURAL GAS COMPANY	05/05/1952	30/543	MORTON	KS	T35S - R40W SEC 6: NW
A14004791	W D HERSHEY ET AL	NORTHERN NATURAL GAS COMPANY	09/03/1987	MISC-E-E-E/259	MORTON	KS	T35S - R40W SEC 6: SE
A14004792	GERTRUDE GODDARD	ONEOK FIELD SERVICES COMPANY LLC	03/04/2002	120/579	MORTON	KS	T35S - R40W SEC 7: S2 T35S - R40W SEC 8: S2
A14004793	JAMES E GODDARD ET UX	NORTHERN NATURAL GAS COMPANY	05/28/1951	30/397	MORTON	KS	T35S - R40W SEC 18: SE T35S - R40W SEC 7: SE
A14004794	A E BOHN	NORTHERN NATURAL GAS COMPANY	04/20/1951	30/340	MORTON	KS	T35S - R40W SEC 7: S2NW
A14004795	JAMES E GODDARD ET UX	NORTHERN NATURAL GAS COMPANY	04/30/1951	30/341	MORTON	KS	T34S - R40W SEC 19: N2NW T35S - R40W SEC 18: SW T35S - R40W SEC 19 T35S - R40W SEC 7: SW
A14004796	GODDARD LAND AND MINERALS LLC	ONEOK FIELD SERVICES COMPANY LLC	05/22/2008	154/25	MORTON	KS	T35S - R40W SEC 7: SE
A14004797	GERTRUDE GODDARD	NORTHERN NATURAL GAS COMPANY	05/16/1995	91/256	MORTON	KS	T35S - R40W SEC 8: SE
A14004798	OXY USA INC	ENRON GATHERING LIMITED PARTNERSHIP	06/10/1996	87/473	MORTON	KS	T35S - R40W SEC 8: NE
A14004799	HARRY A SCHROEDER ET UX	NORTHERN NATURAL GAS COMPANY	08/29/1955	33/401	MORTON	KS	T35S - R40W SEC 16: SW
A14004800	TEXACO EXPLORATION & PRODUCTION INC	NORTHERN NATURAL GAS COMPANY	10/19/1995	84/524	MORTON	KS	T35S - R40W SEC 16: W2
A14004801	HARRY A SCHROEDER ET UX	NORTHERN NATURAL GAS COMPANY	08/29/1955	33/411	MORTON	KS	T35S - R40W SEC 16: SW
A14004802	GODDARD LAND AND MINERALS LLC	ONEOK FIELD SERVICES COMPANY LLC	01/23/2008	151/114	MORTON	KS	T35S - R40W SEC 17: NW
A14004803	GERTRUDE GODDARD	ONEOK FIELD SERVICES COMPANY LLC	03/04/2002	120/615	MORTON	KS	T35S - R40W SEC 17: S2 T35S - R40W SEC 18: S2
A14004804	JAMES E GODDARD ET AL	NORTHERN NATURAL GAS COMPANY	08/18/1955	33/402	MORTON	KS	T35S - R40W SEC 17: S2
A14004805	GERTRUDE GODDARD	NORTHERN NATURAL GAS COMPANY	05/16/1995	84/110	MORTON	KS	T35S - R40W SEC 17: E2
A14004806	TYRA HAAR BECKER	K N GAS GATHERING INC	06/18/1999	108/377	MORTON	KS	T35S - R39W SEC 18: NW T35S - R39W SEC 7: SW T35S - R40W SEC 13: NE
A14004807	GODDARD LAND AND MINERALS LLC	ONEOK FIELD SERVICES COMPANY LLC	05/22/2008	154/182	MORTON	KS	T35S - R40W SEC 18: SE
A14004808	ARTHUR AMES ET AL	NORTHERN NATURAL GAS COMPANY	04/27/1951	30/343	MORTON	KS	T35S - R40W SEC 18: NW
A14004809	ROBERT MAX AMES ET UX	NORTHERN NATURAL GAS COMPANY	05/14/1951	30/348	MORTON	KS	T35S - R40W SEC 18: NW
A14004810	DOROTHY GEREN ET VIR	NORTHERN NATURAL GAS COMPANY	05/11/1951	30/347	MORTON	KS	T35S - R40W SEC 18: NW
A14004811	GERTRUDE GODDARD	NORTHERN NATURAL GAS COMPANY	05/16/1995	84/112	MORTON	KS	T35S - R40W SEC 18: E2
A14004812	OK FARMS INC	NORTHERN NATURAL GAS COMPANY	09/22/1987	MISC-E-E-E/258	MORTON	KS	T35S - R41W SEC 1: SE
A14004813	EMMA NELSON ET AL	NORTHERN NATURAL GAS COMPANY	02/23/1951	30/544	MORTON	KS	T35S - R41W SEC 1: NW

A14004814	GLENN BROWN ET UX	NORTHERN NATURAL GAS COMPANY	05/13/1952	30/546	MORTON	KS	T35S - R41W SEC 2: N2SE
A14004815	ED ROWLAND ET UX	NORTHERN NATURAL GAS COMPANY	02/14/1951	30/545	MORTON	KS	T35S - R41W SEC 1: SW T35S - R41W SEC 2: SW
A14004816	BETTY J BROWN	ONEOK FIELD SERVICES COMPANY LLC	03/15/2002	120/612	MORTON	KS	T35S - R41W SEC 2: N2SE
A14004817	JACK HAYWARD ET UX	ONEOK FIELD SERVICES COMPANY LLC	07/22/2005	138/467	MORTON	KS	T35S - R41W SEC 2: SW
A14004818	BETTY J BROWN	ONEOK FIELD SERVICES COMPANY LLC	08/22/2005	138/459	MORTON	KS	T35S - R41W SEC 2: SE
A14004819	GLENN E BROWN	NORTHERN NATURAL GAS COMPANY	05/08/1995	91/258	MORTON	KS	T35S - R41W SEC 2: SE
A14004820	OXY USA INC	ENRON GATHERING LIMITED PARTNERSHIP	06/10/1996	87/479	MORTON	KS	T35S - R41W SEC 2: NE
A14004821	ROBERT G GROVES ET UX	NORTHERN NATURAL GAS COMPANY	05/01/1995	84/409	MORTON	KS	T35S - R41W SEC 3: NE
A14004822	OXY USA INC	ENRON GATHERING LIMITED PARTNERSHIP	06/10/1996	87/485	MORTON	KS	T35S - R41W SEC 3: NW
A14004823	CINDA DUNN	ONEOK FIELD SERVICES COMPANY LLC	07/28/2005	138/478	MORTON	KS	T35S - R41W SEC 2: S2 T35S - R41W SEC 3: SE
A14004824	ANNA M GROVES ET AL	NORTHERN NATURAL GAS COMPANY	03/05/1951	30/547	MORTON	KS	T35S - R41W SEC 3: SE
A14004825	G L HAYWARD ET UX	NORTHERN NATURAL GAS COMPANY	05/10/1952	30/554	MORTON	KS	T35S - R41W SEC 3: NW
A14004826	RUTH ROWLAND ET VIR	NORTHERN NATURAL GAS COMPANY	05/08/1952	30/552	MORTON	KS	T35S - R41W SEC 3: SW
A14004827	LILLIAN CRAWLEY ET AL	NORTHERN NATURAL GAS COMPANY	05/06/1952	30/553	MORTON	KS	T35S - R41W SEC 3: SW
A14004828	MAJOR JOHN C CRAWLEY ET UX	NORTHERN NATURAL GAS COMPANY	05/17/1952	30/551	MORTON	KS	T35S - R41W SEC 3: SW
A14004829	MARGARET L WELLS ET VIR	NORTHERN NATURAL GAS COMPANY	10/09/1978	49/208	MORTON	KS	T35S - R41W SEC 3: SW
A14004830	WYLIE R GORE	NORTHERN NATURAL GAS COMPANY	10/26/1994	82/254	MORTON	KS	T35S - R41W SEC 4: SW
A14004831	VIRGINIA CRAWLEY	NORTHERN NATURAL GAS COMPANY	10/29/1994	82/252	MORTON	KS	T35S - R41W SEC 4: SE
A14004832	LILLIAN M CRAWLEY ET AL	NORTHERN NATURAL GAS COMPANY	12/16/1962	37/150	MORTON	KS	T35S - R41W SEC 4: NE
A14004833	CLARENCE CRAWLEY ET UX	NORTHERN GAS COMPANY	03/18/1974	43/285	MORTON	KS	T35S - R41W SEC 4: SE
A14004834	WILLIAM C GORE ET UX	NORTHERN NATURAL GAS COMPANY	01/24/1963	37/160	MORTON	KS	T35S - R41W SEC 4: SW
A14004835	LILLIAN M CRAWLEY	NORTHERN NATURAL GAS COMPANY	12/27/1962	37/159	MORTON	KS	T35S - R41W SEC 4: SE
A14004836	DWIGHT N HOOPINGARNER ET AL	NORTHERN NATURAL GAS COMPANY	07/26/1960	35/371	MORTON	KS	T35S - R41W SEC 5: E2
A14004837	H & L OPERATING COMPANY	KN GAS GATHERING INC	10/30/1998	101/539	MORTON	KS	T35S - R41W SEC 6
A14004838	OXY USA INC	ONEOK FIELD SERVICES COMPANY LLC	11/05/2004	133/645	MORTON	KS	T35S - R41W SEC 6: SE
A14004839	ARCHIL EUGENE CYR ET UX	NORTHERN NATURAL GAS COMPANY	06/12/1961	35/497	MORTON	KS	T35S - R41W SEC 6: NE

A14004840	FLOYD O COEN	NORTHERN NATURAL GAS COMPANY	12/09/1994	84/214	MORTON	KS	T35S - R41W SEC 6: NE
A14004841	C S MCCLUNG ET UX	NORTHERN NATURAL GAS COMPANY	05/26/1961	35/503	MORTON	KS	T35S - R41W SEC 7: W2
A14004842	C S MCCLUNG ET UX	NORTHERN NATURAL GAS COMPANY	05/26/1961	35/506	MORTON	KS	T35S - R41W SEC 7: NW
A14004843	ED ROWLAND ET UX	NORTHERN NATURAL GAS COMPANY	05/29/1961	35/501	MORTON	KS	T35S - R41W SEC 8: NE
A14004844	OLGA D TUCKER FAMILY TRUST	ONEOK FIELD SERVICES COMPANY LLC	08/24/2010	164/227	MORTON	KS	T35S - R41W SEC 8: NE
A14004845	W C GORE ET UX	NORTHERN NATURAL GAS COMPANY	06/20/1961	35/502	MORTON	KS	T35S - R41W SEC 8: S2NW
A14004846	HATTIE H MACKECHNIE	NORTHERN NATURAL GAS COMPANY	06/15/1961	35/499	MORTON	KS	T35S - R41W SEC 9: NE
A14004847	WILLILAM C GORE ET UX	NORTHERN NATURAL GAS COMPANY	01/24/1963	37/151	MORTON	KS	T35S - R41W SEC 9: NW
A14004848	WILLIAM C GORE ET UX	NORTHERN NATURAL GAS COMPANY	06/20/1961	35/500	MORTON	KS	T35S - R41W SEC 9: NW
A14004849	W C GORE ET UX	NORTHERN NATURAL GAS COMPANY	01/19/1973	43/239	MORTON	KS	T35S - R41W SEC 9: NW
A14004850	JAMES R CURTIS ET UX	ENRON GATHERING LIMITED PARTNERSHIP	03/19/1996	87/494,91/262	MORTON	KS	T35S - R41W SEC 9: NE
A14004851	OXY USA INC	ENRON GATHERING LIMITED PARTNERSHIP	06/10/1996	87/476	MORTON	KS	T35S - R41W SEC 12: E2
A14004852	ELLA B INGRAHAM ET AL	NORTHERN NATURAL GAS COMPANY	05/17/1952	30/560	MORTON	KS	T35S - R41W SEC 10: SE
A14004853	IDA M SIDES	NORTHERN NATURAL GAS COMPANY	05/05/1952	30/559	MORTON	KS	T35S - R41W SEC 10: NE
A14004854	JOHN LISTON	ONEOK FIELD SERVICES COMPANY LLC	06/16/2002	120/630	MORTON	KS	T35S - R41W SEC 10: SE
A14004855	JOHN LISTON	ONEOK FIELD SERVICES COMPANY LLC	04/03/2002	120/645	MORTON	KS	T35S - R41W SEC 10: SE
A14004856	WYLIE R GORE ET UX	NORTHERN NATURAL GAS COMPANY	06/20/1961	35/498	MORTON	KS	T35S - R41W SEC 10: NW
A14004857	WILLIAM C GORE ET AL	NORTHERN NATURAL GAS COMPANY	09/08/1952	32/37	MORTON	KS	T35S - R41W SEC 10: NW
A14004858	WYLIE REX GORE ET UX	NORTHERN NATURAL GAS COMPANY	02/04/1963	37/154	MORTON	KS	T35S - R41W SEC 10: NW
A14004859	GEORGE G FISHER JR	K N GAS GATHERING INC	05/05/1997	96/27	MORTON	KS	T35S - R41W SEC 10: SW
A14004860	WYLIE REX GORE ET UX	NORTHERN NATURAL GAS COMPANY	10/03/1967	38/111	MORTON	KS	T35S - R41W SEC 10: SENW
A14004861	FLOYD COEN	NORTHERN NATURAL GAS COMPANY	05/18/1995	84/318,84/320	MORTON	KS	T35S - R41W SEC 11: S2NE
A14004862	SCHYLER L AND JO ANN FOWLER LIVING TRUST	ONEOK FIELD SERVICES COMPANY LLC	03/08/2002	120/588	MORTON	KS	T35S - R41W SEC 14: SW
A14004863	OXY USA INC	ENRON GATHEIRNG LIMITED PARTNERSHIP	06/10/1996	87/482	MORTON	KS	T35S - R41W SEC 14: E2
A14004864	HELEN C SLEEPER	NORTHERN NATURAL GAS COMPANY	04/05/1990	59/285	MORTON	KS	T35S - R41W SEC 14: SW
A14004865	E S INGRAHAM ET UX	NORTHERN NATURAL GAS COMPANY	05/08/1952	30/563	MORTON	KS	T35S - R41W SEC 15: NW

A14004866	BESSIE HAAR	NORTHERN NATURAL GAS COMPANY	12/31/1985	55/356	MORTON	KS	T35S - R41W SEC 15: SE
A14004867	OK FARMS INC	NORTHERN NATURAL GAS COMPANY	12/23/1985	55/358	MORTON	KS	T35S - R41W SEC 15: W2NE
A14004868	G L HAYWARD ET AL	NORTHERN NATURAL GAS COMPANY	05/10/1952	30/550	MORTON	KS	T35S - R41W SEC 16: N2
A14004869	OXY USA INC	ENRON GATHERING LIMITED PARTNERSHIP	06/10/1996	87/470	MORTON	KS	T35S - R41W SEC 15: W2
A14004870	BESSIE L HAAR ET AL	NORTHERN NATURAL GAS COMPANY	05/12/1952	30/566	MORTON	KS	T35S - R41W SEC 15: SE
A14004871	LLOYD HAAR ET UX	ONEOK FIELD SERVICES COMPANY LLC	04/05/2002	120/570	MORTON	KS	T35S - R41W SEC 15: SE
A14004872	KENNETH MITCHELL	ONEOK FIELD SERVICES COMPANY LLC	03/11/2002	120/591	MORTON	KS	T35S - R41W SEC 15: NE
A14004873	KENNETH MITCHELL	ONEOK FIELD SERVICES COMPANY LLC	04/02/2002	120/600	MORTON	KS	T35S - R41W SEC 15: W2NE
A14004874	LLOYD HAAR ET UX	ONEOK FIELD SERVICES COMPANY LLC	03/18/2002	120/622	MORTON	KS	T35S - R41W SEC 15: SE
A14004875	E S INGRAHAM ET UX	NORTHERN NATURAL GAS COMPANY	05/17/1952	30/562	MORTON	KS	T35S - R41W SEC 15: NE
A14004876	DANIELS-HAYWARD FARMS	ONEOK FIELD SERVICES COMPANY LLC	08/15/2005	138/463	MORTON	KS	T35S - R41W SEC 16: W2 T35S - R41W SEC 17
A14004877	DON HAYWARD TRUST	ONEOK FIELD SERVICES COMPANY LLC	07/22/2005	138/471	MORTON	KS	T35S - R41W SEC 16: W2 T35S - R41W SEC 17
A14004878	OXY USA INC	NORTHERN NATURAL GAS COMPANY	08/22/1994	87/319	MORTON	KS	T35S - R41W SEC 16: SE
A14004879	DANIEL/HAYWARD FARMS	NORTHERN NATURAL GAS COMPANY	12/28/1993	91/264	MORTON	KS	T35S - R41W SEC 16: SE
A14004880	G L HAYWARD ET AL	NORTHERN NATURAL GAS COMPANY	12/04/1962	37/155	MORTON	KS	T35S - R41W SEC 17: N2 T35S - R41W SEC 17: NWSW
A14004881	RONALD D CROSLEY ET UX	ONEOK FIELD SERVICES COMPANY LLC	02/06/2006	141/301	MORTON	KS	T35S - R41W SEC 18: SW
A14004882	WESLEY CRAIG ET UX	ONEOK FIELD SERVICES COMPANY LLC	02/07/2006	141/304	MORTON	KS	T35S - R41W SEC 18: SW
A14004883	ERNEST E BARNES	ONEOK FIELD SERVICES COMPANY LLC	01/30/2006	141/307	MORTON	KS	T35S - R41W SEC 18: SW
A14004884	FRED M BARNES ET UX	NORTHERN NATURAL GAS COMPANY	10/26/1972	44/91	MORTON	KS	T35S - R41W SEC 18: SW
A14004885	RONALD D CROSLEY ET UX	ONEOK FIELD SERVICES COMPANY LLC	07/01/2008	154/33	MORTON	KS	T35S - R41W SEC 18: SW
A14004886	WESLEY CRAIG ET UX	ONEOK FIELD SERVICES COMPANY LLC	06/21/2008	154/30	MORTON	KS	T35S - R41W SEC 18: SW
A14004887	ERNEST E BARNES ET UX	ONEOK FIELD SERVICES COMPANY LLC	06/30/2008	154/27	MORTON	KS	T35S - R41W SEC 18: SW
A14004888	VIRGIL A WARNER	NORTHERN NATURAL GAS COMPANY	10/25/1972	44/93	MORTON	KS	T35S - R41W SEC 18: NW
A14004889	VIRGIL A WARNER ET UX	NORTHERN NATURAL GAS COMPANY	06/20/1961	35/509	MORTON	KS	T35S - R41W SEC 18: NW
A14004890	FRED M BARNES ET UX	NORTHERN NATURAL GAS COMPANY	06/21/1961	35/508	MORTON	KS	T35S - R41W SEC 18: SW
A14004891	FRED M BARNES ET UX	NORTHERN NATURAL GAS COMPANY	11/08/1962	37/161	MORTON	KS	T35S - R41W SEC 18: SW

A14004892	JOHN W DANIELS ET AL	NORTHERN NATURAL GAS COMPANY	11/29/1962	37/156	MORTON	KS	T35S - R41W SEC 18: SE
A14004893	A G MCCLAIN	NORTHERN NATURAL GAS COMPANY	05/23/1952	30/565	MORTON	KS	T35S - R41W SEC 22
A14004894	C LYNDON GRIFFITH ET UX	NORTHERN NATURAL GAS COMPANY	04/02/1990	59/287	MORTON	KS	T35S - R41W SEC 23: NW
A14004895	WILLIAM E TUCKER ET UX	ONEOK FIELD SERVICES COMPANY LLC	05/24/2001	116/285	MORTON	KS	T34S - R41W SEC 29: SE
A14004896	DONALD A WILLIMON ET UX	NORTHERN NATURAL GAS COMPANY	09/19/1967	38/104	MORTON	KS	T35S - R42W SEC 9: SE
A14004897	PHILLIP M MELIA ET UX	NORTHERN NATURAL GAS COMPANY	09/26/1967	38/100	MORTON	KS	T35S - R42W SEC 10: SW
A14004898	W A SHERWOOD ET UX	NORTHERN NATURAL GAS COMPANY	10/02/1967	38/102	MORTON	KS	T35S - R42W SEC 10: E2W2SW
A14004899	G L HAYWARD ESTATE	NORTHERN NATURAL GAS COMPANY	09/16/1967	38/98	MORTON	KS	T35S - R42W SEC 10: E2SW
A14004900	FRED M BARNES ET UX	NORTHERN NATURAL GAS COMPANY	10/17/1967	38/91	MORTON	KS	T35S - R42W SEC 10: SE
A14004901	FRED M COULTICE ET AL	NORTHERN NATURAL GAS COMPANY	10/23/1967	38/93	MORTON	KS	T35S - R42W SEC 11: SW
A14004902	J A HORTON ET UX	NORTHERN NATURAL GAS COMPANY	10/17/1967	38/96	MORTON	KS	T35S - R42W SEC 11: SE
A14004903	ELDON HORTON ET AL	NORTHERN NATURAL GAS COMPANY	09/28/1973	43/303	MORTON	KS	T35S - R42W SEC 11: NENW
A14004904	JENNIE HORTON HEIRS	NORTHERN NATURAL GAS COMPANY	10/03/1973	43/305	MORTON	KS	T35S - R42W SEC 11: NE
A14004905	THEODORE E LEWIS ET UX	NORTHERN NATURAL GAS COMPANY	10/02/1973	43/301	MORTON	KS	T35S - R42W SEC 12: NW
A14004906	ERNEST I LEWIS ET AL	NORTHERN NATURAL GAS COMPANY	06/03/1961	35/504	MORTON	KS	T35S - R42W SEC 12: N2
A14004907	FRED M COULTICE ET AL	NORTHERN NATURAL GAS COMPANY	03/24/1960	35/229	MORTON	KS	T35S - R42W SEC 11: SW
A14004908	ELDON LEE HORTON	NORTHERN NATURAL GAS COMPANY	09/11/1980	50/409	MORTON	KS	T35S - R42W SEC 11: NE
A14004909	THEODORE E LEWIS ET UX	NORTHERN NATURAL GAS COMPANY	09/18/1980	50/411	MORTON	KS	T35S - R42W SEC 12: NW
A14004910	DWIGHT N HOOPINGARNER ET UX	NORTHERN NATURAL GAS COMPANY	08/24/1967	38/95	MORTON	KS	T35S - R42W SEC 12: NWNWSW
A14004911	DWIGHT N HOOPINGARNER ET AL	NORTHERN NATURAL GAS COMPANY	12/02/1960	35/408	MORTON	KS	T35S - R42W SEC 12: SW
A14004912	J A HORTON ET UX	NORTHERN NATURAL GAS COMPANY	03/17/1960	35/228	MORTON	KS	T35S - R42W SEC 11: NW
A14004913	DWIGHT N HOOPINGARNER ET AL	NORTHERN NATURAL GAS COMPANY	02/13/1962	37/19	MORTON	KS	T35S - R42W SEC 12: SE
A14004914	DWIGHT N HOOPINGARNER ET AL	NORTHERN NATURAL GAS COMPANY	12/02/1960	35/413	MORTON	KS	T35S - R42W SEC 12: SW
A14004915	DWIGHT N HOOPINGARNER ET AL	NORTHERN NATURAL GAS COMPANY	07/26/1960	35/370	MORTON	KS	T35S - R42W SEC 12: S2
A14004916	HELEN KREY ET VIR	ONEOK FIELD SERVICES COMPANY LLC	02/14/2006	141/313	MORTON	KS	T35S - R42W SEC 13: SE
A14004917	HELEN KREY ET VIR	NORTHERN NATURAL GAS COMPANY	01/03/1963	37/153	MORTON	KS	T35S - R42W SEC 13: NW

A14004918	ROSINA MOTHES	NORTHERN NATURAL GAS COMPANY	12/10/1962	37/152	MORTON	KS	T35S - R42W SEC 13: SE T35S - R42W SEC 24
A14004919	CERES CORPORATION	ONEOK FIELD SERVICES COMPANY LLC	02/14/2006	141/310	MORTON	KS	T35S - R42W SEC 24: N2
A14004921	STATE OF KANSAS	MISSOURI VALLEY GAS COMPANY	06/01/1931	UNRECORDED	MORTON;STEVENS	KS	T32S - R37W SEC 27 T32S - R37W SEC 33 T33S - R37W SEC 24 T33S - R37W SEC 3 T33S - R39W SEC 17 T33S - R39W SEC 20
A14004938	ED ROWLAND ET UX	NORTHERN NATURAL GAS COMPANY	05/29/1961	35/507	MORTON	KS	T35S - R41W SEC 8: NE
A14004939	JAMES R CURTIS ET UX	NORTHERN NATURAL GAS COMPANY	12/05/1962	UNRECORDED	MORTON	KS	T35S - R42W SEC 13: NE
A14004982	HESTER V MILLEMON	ONEOK FIELD SERVICES COMPANY LLC	03/16/2021	204/264	MORTON	KS	T34S - R40W SEC 35: NE
A14005098	RONALD G DEGARMO AND PATRICIA A DEGARMO, CO-TRUSTEES OF THE RONALD G DEGARMO TRUST, UNDER THE AGREEMENT DATED JANUARY 3, 1991, AND PATRICIA A DEGARMO TRUST, UNDER TRUST AGREEMENT DATED JANUARY 3, 1991	ONEOK FIELD SERVICES COMPANY LLC	02/10/2018	192/326 29390	MORTON	KS	T33S-R39W SEC 8: NWNW
A14005262	R S PHILLIPS ET UX	MISSOURI VALLEY GAS CORPORATION	04/12/1937	195/161,MISC-M/57,MISC-M/618	MORTON;STEVENS;TEXAS	KS, OK	T35S - R39E SEC 10: S2 T35S - R39E SEC 15: W2 T35S - R39E SEC 16: SE T35S - R39E SEC 21: LOTS 1, 2 T6N - R14E SEC 8 : LOTS 1, 2
A14005839	GEORGE FISHER ET UX	CITIES SERVICE OIL COMPANY	10/09/1969	40/201,417/614	MORTON;TEXAS	KS, OK	T35S - R41W SEC 9: SE T6N - R12E SEC 16: W2 T6N - R12E SEC 9
A17579555	S.A.W. FARMING	SCOUT ENERGY GROUP V, LP	11/1/2023	215/97 40769	MORTON	KS	T32S-R41W SEC 24: SURFACE OF A SQUARE TRACT (200'X200') LOCATED NEAR THE CENTER O FTHE NW
A17579555	SAW FARMING	SCOUT ENERGY GROUP V LP	11/01/2023	UNRECORDED	MORTON	KS	T32S-R41W SEC 24: NW4 - SURFACE OF A SQUARE TRACT (200' X 200') OF LAND LOCATED NEAR THE CENTER OF THE NW/4, CONTAINING 0.92 ACRES, M/L, MORE PARTICULARLY DESCRIBED AS FOLLOWS: RICHFIELD SWDW (M MONTGOMERY #1) API 15-129-00047-0003 (THE SWD WELL)
A20898003	BEACHNER SOUTHWEST FARMING COMPANY	SCOUT ENERGY GROUP V, LP	9/20/2025	223/470 44986	MORTON	KS	T31S-R39W SEC 31: N2
A20898003	BEACHNER SOUTHWEST FARMING COMPANY	SCOUT ENERGY GROUP V LP	9/20/2025	BK 223 PG 470	MORTON	KS	T31S-R40W OF THE 6TH PRINCIPAL MERIDIAN SEC 25: SE
A9978947	RANDY A RANDLE ET UX	EXXONMOBIL OIL CORPORATION	11/06/2008	155/252	MORTON	KS	T034S - R039W SEC 018: SE
A9978979	JACK HIGGINS ET UX	EXXONMOBIL OIL CORPORATION	05/01/2006	150/514	MORTON	KS	T034S - R039W SEC 020: NW
A9978982	CLEO CLINESMITH ET AL	EXXONMOBIL OIL CORPORATION	04/01/2007	150/517	MORTON	KS	T034S - R039W SEC 020: NE
A9978989	MICHAEL W HOLLIS ET UX	EXXONMOBIL OIL CORPORATION	04/20/2007	148/204	MORTON	KS	T033S - R039W SEC 018: E2
A9978991	VAN F MANGELS LIVING TRUST	EXXONMOBIL OIL CORPORATION	01/05/2001	113/371	MORTON	KS	T033S - R039W SEC 004: SE

A9979027	ALLEN LITTELL	EXXONMOBIL OIL CORPORATION	10/18/1999	118/620	MORTON	KS	T034S - R040W: SEC 024: SW
A9979040	RANDY BANE ET UX	EXXONMOBIL OIL CORPORATION	07/08/1999	107/81	MORTON	KS	T035S - R040W: SEC 2: NW
A9979092	USDA FOREST SERVICE CIM12	EXXONMOBIL OIL CORPORATION	06/21/2002	UNRECORDED	MORTON	KS	T034S - R039W SEC 005: SW SEC 009: N2
A9980070	BOARD OF COUNTY COMMISSIONERS OF MORTON COUNTY KS	MOBIL EXPLORATION & PRODUCING US INC	09/07/2000	UNRECORDED	MORTON	KS	T034S - R039W SEC 006: SW SEC 007: NW
A9980071	BOARD OF COUNTY COMMISSIONERS OF MORTON COUNTY KS	MOBIL EXPLORATION & PRODUCING US INC	12/07/1998	UNRECORDED	MORTON	KS	T034S - R039W SEC 030: SE
A9980072	BOARD OF COUNTY COMMISSIONERS OF MORTON COUNTY KS	MOBIL EXPLORATION & PRODUCING US INC	06/03/1999	UNRECORDED	MORTON	KS	T033S - R040W: SEC 024: SW SEC 025: NW
A9980073	BOARD OF COUNTY COMMISSIONERS OF MORTON COUNTY KS	MOBIL EXPLORATION & PRODUCING US INC	02/23/1998	UNRECORDED	MORTON	KS	T033S - R039W SEC 005: NW SEC 006: NE
L2065331	MARTIN VELMA B ET VIR	PAN AMERICAN PETROLEUM	06/01/1961	35/477	MORTON	KS	T32S-R40W SEC 24
L2070311	HAYWARD JACK ET AL	PAN AMERICAN PETROLEUM	07/01/1961	35/476	MORTON	KS	T31S-R40W SEC 35: NW
L2071502	SHOWALTER HELEN ET VIR	PAN AMERICAN PETROLEUM	09/01/1961	35/529	MORTON	KS	T32S-R40W SEC 22
L2072589	BP AMERICA PRODUCTION COMPANY	LINN ENERGY HOLDINGS	11/19/2012	171/240	MORTON	KS	T31S-R40W SEC 35

Exhibit A-4

Field Offices and Pipe Yards

(See attached.)

Exhibit A-4

Field Offices and Pipe Yards

Location Description	Full Street Address	City	State	Zip Code
Oklahoma Panhandle Operations	5221 Patricia Blvd	Guymon	OK	73942
Raley Station Office Building	1111 Mile 43 Rd	Hooker	OK	73945
Raley Station Maintenance Shop / Warehouse				
Raley Station Welding Shop				
Texas County 2	1901 Mile 22	Goodwell	OK	73939
Kendall, KS Operations	115 N. Johnson St	Kendall	KS	67857
Lakin, KS Operations Lakin Office	805 KS-25	Lakin	KS	67860
Hickok, KS Operations- Multiple Buildings	9198 E Oklahoma Ave	Ulysses	KS	67880
SW KS Operations Hugoton Office	200 West 4th Street	Hugoton	KS	67951
Syracuse Office and yard	2101 North Hwy 27	Syracuse	KS	67878
Ulysses South Office	215 E. Road 20	Ulysses	KS	67880
SW KS Operations Ulysses Main Office	2225 W. Oklahoma Ave	Ulysses	KS	67880
Office Rental In Garden City	402 E. Fulton , Ste 3	Garden City	KS	67846
Hickok Office	9180 East Hwy 160	Ulysses	KS	67880
SW KS Water Hauling Operatinos	920 S. Colorado	Ulysses	KS	67878
SW KS Operations Hugoton Station and Office	2272 Road Q	Hugoton	KS	67951
SW KS Operations Syracuse warehouse	306 North Durfee	Syracuse	KS	67878
Ulysses Central Warehouse and Office	1901 W. Oklahoma Ave.	Ulysses	KS	67880
Hugoton Pipe yard	US 56	Hugoton	KS	67951
SW KS Operations Hugoton North Office	114 W 2nd Street	Hugoton	KS	67951

Exhibit A-5

Assigned FCC Licenses

(See attached.)

Exhibit A-5
Assigned FCC Licenses

Region	Tower Name	Call Sign	Expiration Date	Address	Loc No	County	State	Lat	Long	Ground Elev	Frequencies
Hugoton	Ulysses Main	KNGA882	07-06-2034	2225 W OKLAHOMA ST	1	GRANT	KS	37-34-28.9 N	101-23-08.7 W	932.4	457.875, 452.875 | 452.425, 457.425 | 453.975, 458.975 | 458.975, 453.975
Hugoton	Rolla Station	KNGA882	07-06-2034	1 MILE SOUTH OF THE INTERSECTION OF Z RD AND RD 23	2	MORTON	KS	37-18-56.9 N	101-38-43.6 W	1005.0	452.875, 457.875
Hugoton	Ulysses Comm 6 & Comm 7	KNGA882	07-06-2034	CO RD 33 AND CO RD E	3	KEARNY	KS	37-47-34.0 N	101-28-40.0 W	989.0	453.200, 458.200
Hugoton	Lakin West	KNGA882	07-06-2034	6.7 MILES WEST OF LAKIN, KS AT INTERSECTION OF HWY 50 AND CO RD K	4	KEARNY	KS	37-56-33.9 N	101-22-39.4 W	995.0	457.425, 452.425
Hugoton	Field sites Ulysses	KNGA882	07-06-2034	Operating within a 80.0 km radius around 37-34-31.1 N, 101-23-39.6 W ULYSSES	5	GRANT	KS	37-34-31.1 N	101-23-39.6 W	< 200.0	452.425, 457.425 | 452.875, 457.875 | 453.200, 458.200 | 453.975, 458.975 | 457.425, 452.425 | 45
Hugoton	Satanta	WNCN875	05-28-2032	2 MILES SE OF SATANTA KANSAS AT INT ERSECTION OF CO RD 230 AND CO RD HH (OWNED TOWER FCC# 1288528)	1	HASKELL	KS	37-24-59.1 N	100-57-51.8 W	903.0	460.450, 465.450
Hugoton	Garden City	WNCN875	05-28-2032	2307 W. MARY, GARDEN CITY, KS (LEASED TOWER FCC# 1032872)	2	FINNEY	KS	37-59-35.0 N	100-54-04.0 W	868.1	
Hugoton	Sublette	WNCN875	05-28-2032	NORTH HASKELL COUNTY , KS, INTERSECTION HWY 83 & COUNTY RD. 30	3	HASKELL	KS	37-42-30.3 N	100-51-49.3 W	882.0	457.850, 452.850
Hugoton	Satanta	WNCN875	05-28-2032	Operating within a 72.0 km radius around 37-24-59.1 N, 100-57-50.6 W SATANTA	4	HASKELL	KS	37-24-59.1 N	100-57-50.6 W	< 200.0	457.850, 452.850 | 460.450, 465.450
Hugoton	Garden City	WNCN875	05-28-2032	Operating within a 72.0 km radius around 37-59-35.1 N, 100-54-05.6 W GARDEN CITY	5	FINNEY	KS	37-59-35.1 N	100-54-05.6 W	< 200.0	457.850, 452.850
Hugoton	Lakin West	WNCN875	05-28-2032	6.7 MILES WEST OF LAKIN, KS AT INTERSECTION OF HWY 50 AND CO RD K	6	KEARNY	KS	37-56-33.9 N	101-22-39.4 W	995.0	465.450, 460.450
Hugoton	Lakin West	WNCN875	05-28-2032	Operating within a 50.0 km radius around 37-56-33.9 N, 101-22-39.4 W LAKIN	7	KEARNY	KS	37-56-33.9 N	101-22-39.4 W	< 200.0	465.450, 460.450
Hugoton	Guymon-Livesay	WNEK770	09-30-2028	RT 2 1 MI N of GUYMON - LIVESAY TOWER (LEASED TOWER FCC# 1011099)	1	TEXAS	OK	36-45-20.0 N	101-27-29.0 W	943	952.03125, 928.03125 | 928.04375, 952.04375
Hugoton	Hugoton	WNEK771	03-31-2033	.5 MI N .25 MI E of HUGOTON - (LEASED TOWER From SBA Site ID: KS22330 - FCC# 1313774)	1	STEVENS	KS	37-11-33.9 N	101-19-58.0 W	948.2	952.06875, 928.06875 | 952.13125, 928.13125 | 959.90625, 928.90625 | 952.05625, 928.05625
Hugoton	Garden City TV Rd	WNEV590	08-29-2032	12.5 MILES SOUTH GARDEN CITY (LEASED TOWER FCC# 1031276)	1	FINNEY	KS	37-46-40.1 N	100-52-09.6 W	876.9	952.54375, 928.54375
Hugoton	Guymon-Livesay	WNEY815	09-30-2028	RT 2 1 MI N of GUYMON - LIVESAY TOWER (LEASED TOWER FCC# 1011099)	1	TEXAS	OK	36-45-20.0 N	101-27-29.0 W	943	952.15625, 928.15625 | 952.16875, 928.16875
Hugoton	Garden City TV Rd	WNFB738	09-11-2032	12.6 MI S GARDEN CITY + 121.0 km radius (LEASED TOWER FCC# 1031276)	1	FINNEY	KS	37-46-43.2 N	100-52-10.2 W	885.8	451.750, 456.750
Hugoton	Hickok	WNFB738	09-11-2032	2 MI E ON HWY 160 + 121.0 km radius	2	GRANT	KS	37-33-45.0 N	101-11-49.0 W	931.1	451.750, 456.750
Hugoton	Hugoton	WNFE739	08-08-2035	.5 MI N .25 MI E OF HUGOTON + 121.0 km radius (LEASED TOWER FCC# 1313774)	1	STEVENS	KS	37-11-34.0 N	101-19-57.0 W	947.9	451.675, 456.675
Hugoton	Hugoton	WNFE739	08-08-2035	200 W FOURTH ST. HUGOTON + 121.0 km radius	2	STEVENS	KS	37-10-47.1 N	101-20-57.6 W	954.0	451.675, 456.675
Hugoton	Jayhawk Plant	WNPS578	07-11-2034	13201 E HWY 160 + 80.0 km radius	1	GRANT	KS	37-33-38.0 N	101-07-19.0 W	922.3	809.9125, 854.9125
Hugoton	Ulysses Main	WNPS578	07-11-2034	2225 W OKLAHOMA AVE (OWNED TOWER FCC# 1288529)	2	GRANT	KS	37-34-33.0 N	101-23-09.4 W	932.3	809.9125, 854.9125
Hugoton	Kinsler near Richfield	WNPY341	06-14-2034	KINSLER LEASE APPROX 18 MI W OF INT OF US 270 & SR 25 + 64.0 km radius	1	MORTON	KS	37-19-24.1 N	101-38-14.6 W	1003.0	809.8625, 854.8625 | 809.9125, 854.9125 | 810.1375, 855.1375
Hugoton	Smith 5 Mi W of Lakin	WNPY341	06-14-2034	SMITH LEASE APPROX 5 MI W + 64.0 km radius	2	KEARNY	KS	37-54-31.1 N	101-21-16.6 W	975.0	809.8625, 854.8625 | 809.9125, 854.9125 | 810.1375, 855.1375
Hugoton	Satanta	WNPY341	06-14-2034	SANTANA TWR + 64.0 km radius	3	HASKELL	KS	37-24-59.1 N	100-57-50.6 W	902.0	809.8625, 854.8625 | 809.9125, 854.9125 | 810.1375, 855.1375
Hugoton	Ulysses Main	WNPY341	06-14-2034	2225 W OKLAHOMA ST	4	GRANT	KS	37-34-31.1 N	101-23-39.6 W	930.0	809.8625, 854.8625 | 809.9125, 854.9125 | 810.1375, 855.1375
Hugoton	Woods	WNTB393	11-27-2030	5 MILES NE of WOODS	1	STEVENS	KS	37-13-05.5 N	101-05-13.0 W	898.1	952.26875, 928.26875 | 952.31875, 928.31875 | 941.35625, 932.35625
Hugoton	Ulysses West B Stn	WNTG387	03-05-2031	8 MILES NW of ULYSSES CO RD 9 W and N RD C	1	GRANT	KS	37-37-00.4 N	101-29-38.5 W	949.9	941.34375, 932.34375
Hugoton	Lakin West	WNTS279	08-03-2028	ON US 50 6 MI W OF LAKIN	1	KEARNY	KS	37-56-32.0 N	101-22-41.6 W	994.9	952.48125, 928.48125
Hugoton	Lakin West	WNT2430	06-27-2030	6.7 MILES WEST OF LAKIN, KS AT INTERSECTION OF HWY 50 AND CO RD K	1	KEARNY	KS	37-56-33.9 N	101-22-39.4 W	996.5	952.45625, 928.45625
Hugoton	Hickok	WNVD447	08-08-2035	HWY 160 - 2 MILES EAST OF HICKOCK + 80.0 km radius (OWNED TOWER FCC# 1062473)	1	GRANT	KS	37-33-45.1 N	101-11-48.6 W	931.0	451.550, 456.550
Hugoton	Lakin East	WPJF754	06-10-2031	2 MI S 4 MI E OF LAKIN (LEASED TOWER FCC# 1200427)	1	KEARNY	KS	37-54-58.0 N	101-10-50.6 W	905.6	952.50625, 928.50625
Hugoton	Uly South	WPNN604	06-10-2028	E SIDE OF HWY 270 8 MI S OF ULYSSES (OWNED TOWER FCC# 1201643)	1	GRANT	KS	37-27-52.0 N	101-21-41.6 W	966	956.25625 | 941.41875, 932.41875
Hugoton	Hugoton	WQYU511	01-24-2027	.5 MI N .25 MI E OF HUGOTON (LEASED TOWER FCC# 1313774)	1	STEVENS	KS	37-11-34.0 N	101-19-57.0 W	947.9	956.38125
Hugoton	Hugoton	WRFH235	03-02-2030	9749 ROAD 9 (KS22330-A) (LEASED TOWER FCC# 1313774)	1	STEVENS	KS	37-11-34.0 N	101-19-57.0 W	947.9	952.23125, 928.23125
Hugoton	Hickok	WRFH236	03-02-2030	2 MI E ON HWY 160	1	GRANT	KS	37-33-45.9 N	101-11-50.2 W	931.2	952.24375, 928.24375
Hugoton	Hickok	WRFH239	03-02-2030	2 MI E ON HWY 160 (OWNED TOWER FCC# 1062473)	1	GRANT	KS	37-33-45.9 N	101-11-50.2 W	931.1	952.28125, 928.28125 | 952.29375, 928.29375 | 952.18125, 928.18125 | 952.19375, 928.19375

Exhibit B

ABS Wells

(See attached.)

Name	Alternative Well Name	Enertia ID	ABS	State	County	Api Number	Op/NonOp
1180.000 - KELLER 3	KELLER 3	11791000	ABS	KS	MORTON	1512921623	Operated
2024.053 - BARKER 1-13	BARKER 1-13	20240053	ABS	KS	MORTON	1512920359	NonOp
1179.246 - BREEDING G1	BREEDING G1	11790246	ABS	KS	MORTON	1512920656	Operated
1180.855 - VAUGHN 3HI	VAUGHN 3HI	11791854	ABS	KS	MORTON	1512921024	Operated
1098.810 - A O MANGELS #1	A O MANGELS #1	10980810	ABS	KS	MORTON	1512900204	Operated
1098.005 - A O MANGELS 2	A O MANGELS 2	10980005	ABS	KS	MORTON	1512921523	Operated
1098.998 - CHAMBERS #1WELL2	CHAMBERS #1WELL2	10980998	ABS	KS	MORTON	1512921538	Operated
1098.273 - CHAMBERS 1	CHAMBERS 1	10980273	ABS	KS	MORTON	1512900304	Operated
1098.811 - E E MANGELS 1	E E MANGELS 1	10980811	ABS	KS	MORTON	1512900214	Operated
1098.529 - EHRHARD #1-2	EHRHARD #1-2	10980529	ABS	KS	MORTON	1512921521	Operated
1098.720 - L. M. TILLETT #3	L. M. TILLETT #3	10980720	ABS	KS	MORTON	1512921550	Operated
1099.182 - TILLETT 1	TILLETT 1	10981181	ABS	KS	MORTON	1512900356	Operated
1099.196 - W. H. SULLIVAN 1	W. H. SULLIVAN 1	10981195	ABS	KS	MORTON	1512900358	Operated
1099.197 - W. H. SULLIVAN 3	W. H. SULLIVAN 3	10981196	ABS	KS	MORTON	1512921543	Operated
2024.057 - BOHN 1-28	BOHN 1-28	20240057	ABS	KS	MORTON	1512900391	NonOp
2024.058 - BOHN A 1H-28	BOHN A 1H-28	20240058	ABS	KS	MORTON	1512921050	NonOp
2033.042 - BOLT A 2	BOLT A 2	20330042	ABS	KS	MORTON	1512921488	NonOp
1098.408 - EVANS 1	EVANS 1	10980408	ABS	KS	MORTON	1512900517	Operated
1099.165 - THOMPSON 1	THOMPSON 1	10981164	ABS	KS	MORTON	1512900342	Operated
1098.350 - DORTH #1-2	DORTH #1-2	10980350	ABS	KS	MORTON	1512921525	Operated
1098.348 - DORTH 1	DORTH 1	10980348	ABS	KS	MORTON	1512900355	Operated
1098.410 - EVANS 1-2	EVANS 1-2	10980410	ABS	KS	MORTON	1512920920	Operated
1098.342 - DIXON 1	DIXON 1	10980342	ABS	KS	MORTON	1512900353	Operated
2024.062 - CAMPBELL B 1H-12	CAMPBELL B 1H-12	20240062	ABS	KS	MORTON	1512920993	NonOp
1184.062 - EAGLEY A 2-35	EAGLEY A 2-35	11840062	ABS	KS	MORTON	1512921053	Operated
1098.826 - MAYWARD 2	MAYWARD 2	10980826	ABS	KS	MORTON	1512900220	Operated
1099.166 - E A THOMPSON #1	E A THOMPSON #1	10981165	ABS	KS	MORTON	1512900352	Operated
1179.247 - BREES 1	BREES 1	11790247	ABS	KS	MORTON	1512900543	Operated
1179.248 - BREES 2	BREES 2	11790248	ABS	KS	MORTON	1512920281	Operated
1180.806 - TILLET A1	TILLET A1	11791805	ABS	KS	MORTON	1512900193	Operated
1180.807 - TILLET A2HI	TILLET A2HI	11791806	ABS	KS	MORTON	1512921187	Operated
1180.808 - TILLET B2	TILLET B2	11791807	ABS	KS	MORTON	1512920238	Operated
1180.514 - RENSHAW A2	RENSHAW A2	11791513	ABS	KS	MORTON	1512920225	Operated
1180.515 - RENSHAW A3	RENSHAW A3	11791514	ABS	KS	MORTON	1512920913	Operated
1098.347 - DOLLIETHOMPSON1	DOLLIETHOMPSON1	10980347	ABS	KS	MORTON	1512920209	Operated
2024.035 - CRANDALL 1-B	CRANDALL 1-B	20240035	ABS	KS	MORTON	1512900369	NonOp
2024.034 - CRANDALL B #4	CRANDALL B #4	20240034	ABS	KS	MORTON	1512920722	NonOp
1180.516 - RENSHAW A4HI	RENSHAW A4HI	11791515	ABS	KS	MORTON	1512921026	Operated
1179.666 - FSB OF LARNED 6 ATU-355	FSB OF LARNED 6 ATU-355	11790666	ABS	KS	MORTON	1512921959	Operated
1179.404 - COOPER D1	COOPER D1	11790404	ABS	KS	MORTON	1512900083	Operated
1179.095 - BAUGHMAN F-4 ATU-52	BAUGHMAN F-4 ATU-52	11790095	ABS	KS	MORTON	1512921946	Operated
1179.045 - BAKER D2	BAKER D2	11790045	ABS	KS	MORTON	1512920286	Operated
1179.882 - HUBBARD A2	HUBBARD A2	11790882	ABS	KS	MORTON	1512920092	Operated
1179.443 - DANIELS B3HI	DANIELS B3HI	11790443	ABS	KS	MORTON	1512921092	Operated
1179.220 - BOND 1	BOND 1	11790220	ABS	KS	MORTON	1512900522	Operated
2033.143 - FEDERAL LAND BANK B 1	FEDERAL LAND BANK B 1	20330143	ABS	KS	MORTON	1512900395	NonOp
2033.144 - FEDERAL LAND BANK B 2	FEDERAL LAND BANK B 2	20330144	ABS	KS	MORTON	1512921427	NonOp
1179.215 - BODEKER 1	BODEKER 1	11790215	ABS	KS	MORTON	1512900509	Operated

Name	Alternative Well Name	Enertia ID	ABS	State	County	Api Number	Op/NonOp
1098.825 - MATT HJORT UT 1	MATT HJORT UT 1	10980825	ABS	KS	MORTON	1512920410	Operated
1179.679 - GILLESPIE 3HI	GILLESPIE 3HI	11790679	ABS	KS	MORTON	1512920848	Operated
1098.911 - O'CONNER 1	O'CONNER 1	10980911	ABS	KS	MORTON	1512900386	Operated
1179.216 - BODEKER 2HI	BODEKER 2HI	11790216	ABS	KS	MORTON	1512920906	Operated
1179.315 - CARGILL 2	CARGILL 2	11790315	ABS	KS	MORTON	1512920283	Operated
2033.180 - GREENING 1-6	GREENING 1-6	20330180	ABS	KS	MORTON	1512900443	NonOp
1180.065 - KREY A3HI	KREY A3HI	11791065	ABS	KS	MORTON	1512921388	Operated
1180.066 - KREY GAS UNIT 'A' 1	KREY GAS UNIT 'A' 1	11791066	ABS	KS	MORTON	1512900510	Operated
2033.200 - HAAR E 1	HAAR E 1	20330200	ABS	KS	MORTON	1512920484	NonOp
2024.071 - HAAR F 1-A	HAAR F 1-A	20240071	ABS	KS	MORTON	1512920695	NonOp
2024.072 - HAAR F-3H	HAAR F-3H	20240072	ABS	KS	MORTON	1512921018	NonOp
1179.665 - FSB OF LARNED 5 ATU-107	FSB OF LARNED 5 ATU-107	11790665	ABS	KS	MORTON	1512921950	Operated
1179.083 - BAUGHMAN C-4R ATU-208	BAUGHMAN C-4R ATU-208	11790083	ABS	KS	MORTON	1512921969	Operated
2024.073 - HAYWARD 1-10	HAYWARD 1-10	20240073	ABS	KS	MORTON	1512900286	NonOp
2033.211 - HAYWARD B 2	HAYWARD B 2	20330211	ABS	KS	MORTON	1512921484	NonOp
2024.074 - HAYWARD I 1-10	HAYWARD I 1-10	20240074	ABS	KS	MORTON	1512920306	NonOp
1180.098 - LEMON E1	LEMON E1	11791097	ABS	KS	MORTON	1512900021	Operated
1179.011 - ALLEN A-4 ATU-3	ALLEN A-4 ATU-3	11790011	ABS	KS	MORTON	1512921947	Operated
1179.008 - ALLEN A1	ALLEN A1	11790008	ABS	KS	MORTON	1512900521	Operated
1179.009 - ALLEN A2	ALLEN A2	11790009	ABS	KS	MORTON	1512920137	Operated
1179.010 - ALLEN A3HI	ALLEN A3HI	11790010	ABS	KS	MORTON	1512921217	Operated
1179.042 - BAKER B1	BAKER B1	11790042	ABS	KS	MORTON	1512900498	Operated
1179.043 - BAKER B2	BAKER B2	11790043	ABS	KS	MORTON	1512920085	Operated
1179.044 - BAKER B3HI	BAKER B3HI	11790044	ABS	KS	MORTON	1512920845	Operated
1179.081 - BAUGHMAN C1	BAUGHMAN C1	11790081	ABS	KS	MORTON	1512900501	Operated
1179.092 - BAUGHMAN F1	BAUGHMAN F1	11790092	ABS	KS	MORTON	1512900514	Operated
1179.093 - BAUGHMAN F2	BAUGHMAN F2	11790093	ABS	KS	MORTON	1512920091	Operated
1179.094 - BAUGHMAN F3HI	BAUGHMAN F3HI	11790094	ABS	KS	MORTON	1512920974	Operated
1179.105 - BEAR B3HI	BEAR B3HI	11790105	ABS	KS	MORTON	1512921239	Operated
1179.213 - BISHOP 2HI	BISHOP 2HI	11790213	ABS	KS	MORTON	1512921232	Operated
1179.214 - BISHOP 4	BISHOP 4	11790214	ABS	KS	MORTON	1512921728	Operated
1179.221 - BOND 2	BOND 2	11790221	ABS	KS	MORTON	1512920174	Operated
1179.223 - BONHAM A1	BONHAM A1	11790223	ABS	KS	MORTON	1512900248	Operated
1179.224 - BONHAM A3HI	BONHAM A3HI	11790224	ABS	KS	MORTON	1512921203	Operated
1179.225 - BONHAM B2	BONHAM B2	11790225	ABS	KS	MORTON	1512920260	Operated
1179.226 - BOWKER A1	BOWKER A1	11790226	ABS	KS	MORTON	1512900273	Operated
1179.243 - BREEDING A-5 ATU-204	BREEDING A-5 ATU-204	11790243	ABS	KS	MORTON	1512921958	Operated
1179.244 - BREEDING A-6 ATU-205	BREEDING A-6 ATU-205	11790244	ABS	KS	MORTON	1512921967	Operated
1179.240 - BREEDING A2	BREEDING A2	11790240	ABS	KS	MORTON	1512920117	Operated
1179.241 - BREEDING A3	BREEDING A3	11790241	ABS	KS	MORTON	1512920121	Operated
1179.242 - BREEDING A4	BREEDING A4	11790242	ABS	KS	MORTON	1512921731	Operated
1179.245 - BREEDING C1	BREEDING C1	11790245	ABS	KS	MORTON	1512910101	Operated
1179.250 - BREHM 1	BREHM 1	11790250	ABS	KS	MORTON	1512900516	Operated
1179.251 - BREHM 2	BREHM 2	11790251	ABS	KS	MORTON	1512920169	Operated
1179.252 - BREHM 3HI	BREHM 3HI	11790252	ABS	KS	MORTON	1512921224	Operated
2033.225 - HONOUR A 2-H	HONOUR A 2-H	20330225	ABS	KS	MORTON	1512921245	NonOp
1179.314 - CARGILL 1	CARGILL 1	11790314	ABS	KS	MORTON	1512900243	Operated
1098.301 - CONTINENTAL ASSURANCE CO. GAS	CONTINENTAL ASSURANCE CO. GAS	10980301	ABS	KS	MORTON	1512920429	Operated

Name	Alternative Well Name	Enertia ID	ABS	State	County	Api Number	Op/NonOp
1179.405 - COWAN A1	COWAN A1	11790405	ABS	KS	MORTON	1512900534	Operated
1179.406 - COWAN A2	COWAN A2	11790406	ABS	KS	MORTON	1512920330	Operated
1179.407 - COWAN A3HI	COWAN A3HI	11790407	ABS	KS	MORTON	1512920591	Operated
1179.439 - DANIELS A1	DANIELS A1	11790439	ABS	KS	MORTON	1512900504	Operated
1179.440 - DANIELS A3HI	DANIELS A3HI	11790440	ABS	KS	MORTON	1512920908	Operated
1179.444 - DANIELS B-4 ATU-55	DANIELS B-4 ATU-55	11790444	ABS	KS	MORTON	1512921948	Operated
1179.442 - DANIELS B2	DANIELS B2	11790442	ABS	KS	MORTON	1512920172	Operated
1098.925 - DREIBELBIS #2	DREIBELBIS #2	10980925	ABS	KS	MORTON	1512900347	Operated
1179.495 - DREW A1	DREW A1	11790495	ABS	KS	MORTON	1512900178	Operated
1179.496 - DREW A2	DREW A2	11790496	ABS	KS	MORTON	1512920261	Operated
1179.497 - DREW A3HI	DREW A3HI	11790497	ABS	KS	MORTON	1512921164	Operated
1179.498 - DREW B1	DREW B1	11790498	ABS	KS	MORTON	1512900202	Operated
1179.499 - DREW B2	DREW B2	11790499	ABS	KS	MORTON	1512920233	Operated
1179.500 - DREW B3HI	DREW B3HI	11790500	ABS	KS	MORTON	1512921028	Operated
1179.504 - DREW D1	DREW D1	11790504	ABS	KS	MORTON	1512910107	Operated
1179.508 - DUNN 1	DUNN 1	11790508	ABS	KS	MORTON	1512900527	Operated
1179.546 - EVANS A1	EVANS A1	11790546	ABS	KS	MORTON	1512900515	Operated
1179.547 - EVANS A2	EVANS A2	11790547	ABS	KS	MORTON	1512920081	Operated
1179.548 - EVANS A3HI	EVANS A3HI	11790548	ABS	KS	MORTON	1512920907	Operated
1179.549 - EVANS B2HI	EVANS B2HI	11790549	ABS	KS	MORTON	1512921163	Operated
1179.550 - EVANS B3	EVANS B3	11790550	ABS	KS	MORTON	1512921706	Operated
1179.570 - FEASTER 1	FEASTER 1	11790570	ABS	KS	MORTON	1512900195	Operated
1179.571 - FEASTER 2HI	FEASTER 2HI	11790571	ABS	KS	MORTON	1512921166	Operated
1179.581 - FED. LD. BANK B1	FED. LD. BANK B1	11790581	ABS	KS	MORTON	1512900253	Operated
1179.582 - FED. LD. BANK B3HI	FED. LD. BANK B3HI	11790582	ABS	KS	MORTON	1512921204	Operated
1179.614 - FIDELITY SAVS A1	FIDELITY SAVS A1	11790614	ABS	KS	MORTON	1512900232	Operated
1179.615 - FIDELITY SAVS A2HI	FIDELITY SAVS A2HI	11790615	ABS	KS	MORTON	1512921161	Operated
1179.616 - FIDELITY SAVS B2	FIDELITY SAVS B2	11790616	ABS	KS	MORTON	1512920262	Operated
1179.633 - FIRST STBK LRND 1	FIRST STBK LRND 1	11790633	ABS	KS	MORTON	1512900511	Operated
1179.634 - FIRST STBK LRND 2	FIRST STBK LRND 2	11790634	ABS	KS	MORTON	1512920090	Operated
1179.635 - FIRST STBK LRND 3	FIRST STBK LRND 3	11790635	ABS	KS	MORTON	1512921361	Operated
1179.664 - FSB OF LARNED 4 ATU-105	FSB OF LARNED 4 ATU-105	11790664	ABS	KS	MORTON	1512921951	Operated
1098.484 - GARNER 1	GARNER 1	10980484	ABS	KS	MORTON	1512900212	Operated
1098.485 - GARNER 1-2	GARNER 1-2	10980485	ABS	KS	MORTON	1512920134	Operated
1098.486 - GARNER-1-UT-3	GARNER-1-UT-3	10980486	ABS	KS	MORTON	1512920929	Operated
1179.678 - GILLESPIE 2	GILLESPIE 2	11790678	ABS	KS	MORTON	1512920093	Operated
1179.731 - HAMILTON 1	HAMILTON 1	11790731	ABS	KS	MORTON	1512900507	Operated
1179.732 - HAMILTON 2HI	HAMILTON 2HI	11790732	ABS	KS	MORTON	1512921091	Operated
1179.745 - HAYWARD A2	HAYWARD A2	11790745	ABS	KS	MORTON	1512920297	Operated
1179.748 - HAYWARD B3	HAYWARD B3	11790748	ABS	KS	MORTON	1512921064	Operated
1179.749 - HAYWARD, G.L. A1	HAYWARD, G.L. A1	11790749	ABS	KS	MORTON	1512900533	Operated
1179.751 - HAYWARD, G.L. B2	HAYWARD, G.L. B2	11790751	ABS	KS	MORTON	1512920269	Operated
2033.300 - LIGHT O 1-H	LIGHT O 1-H	20330300	ABS	KS	MORTON	1512920900	NonOp
2033.301 - LIGHT S 1-H	LIGHT S 1-H	20330301	ABS	KS	MORTON	1512920969	NonOp
2033.302 - LITTELL #025 ORI 025 N/O	LITTELL #025 ORI 025 N/O	20330302	ABS	KS	MORTON	1512900385	NonOp
2033.303 - LITTELL 2	LITTELL 2	20330303	ABS	KS	MORTON	1512900354	NonOp
2033.304 - LITTELL B 2-H	LITTELL B 2-H	20330304	ABS	KS	MORTON	1512921471	NonOp
2033.310 - LOETHER A 3	LOETHER A 3	20330310	ABS	KS	MORTON	1512921431	NonOp

Name	Alternative Well Name	Enertia ID	ABS	State	County	Api Number	Op/NonOp
1098.827 - MCCAMMON #1	MCCAMMON #1	10980827	ABS	KS	MORTON	1512900289	Operated
1179.881 - HUBBARD A1	HUBBARD A1	11790881	ABS	KS	MORTON	1512900508	Operated
1179.883 - HUBBARD A3HI	HUBBARD A3HI	11790883	ABS	KS	MORTON	1512921095	Operated
1179.884 - HUBBARD B CG 004A	HUBBARD B CG 004A	11790884	ABS	KS	MORTON	1512921647	Operated
1179.885 - HUBBARD B1	HUBBARD B1	11790885	ABS	KS	MORTON	1512900505	Operated
1179.886 - HUBBARD B3HI	HUBBARD B3HI	11790886	ABS	KS	MORTON	1512921094	Operated
1179.931 - JOHNSON B-4 ATU-103	JOHNSON B-4 ATU-103	11790931	ABS	KS	MORTON	1512921961	Operated
1179.928 - JOHNSON B1	JOHNSON B1	11790928	ABS	KS	MORTON	1512900496	Operated
1179.930 - JOHNSON B3HI	JOHNSON B3HI	11790930	ABS	KS	MORTON	1512921160	Operated
1179.985 - KANSAS UNIV B1	KANSAS UNIV B1	11790985	ABS	KS	MORTON	1512900549	Operated
1179.986 - KANSAS UNIV B2	KANSAS UNIV B2	11790986	ABS	KS	MORTON	1512920170	Operated
1179.987 - KANSAS UNIV B3HI	KANSAS UNIV B3HI	11790987	ABS	KS	MORTON	1512921111	Operated
1179.988 - KANSAS UNIV C1	KANSAS UNIV C1	11790988	ABS	KS	MORTON	1512900224	Operated
1179.989 - KANSAS UNIV C3	KANSAS UNIV C3	11790989	ABS	KS	MORTON	1512920327	Operated
1179.990 - KANSAS UNIV C4HI	KANSAS UNIV C4HI	11790990	ABS	KS	MORTON	1512921159	Operated
1180.001 - KELLY A2	KELLY A2	11791001	ABS	KS	MORTON	1512920294	Operated
1180.002 - KELLY A3	KELLY A3	11791002	ABS	KS	MORTON	1512921733	Operated
1180.034 - KINSLER A3HI	KINSLER A3HI	11791034	ABS	KS	MORTON	1512921180	Operated
1180.035 - KINSLER A4	KINSLER A4	11791035	ABS	KS	MORTON	1512921734	Operated
2024.083 - MCCAMMON 1-12	MCCAMMON 1-12	20240083	ABS	KS	MORTON	1512900288	NonOp
1180.064 - KREY A2	KREY A2	11791064	ABS	KS	MORTON	1512920077	Operated
1098.725 - L T JOHNSON 02	L T JOHNSON 02	10980725	ABS	KS	MORTON	1512920430	Operated
2033.358 - MCKELLIPS A 1 N/O	MCKELLIPS A 1 N/O	20330358	ABS	KS	MORTON	1512920334	NonOp
1180.096 - LEMON D1	LEMON D1	11791095	ABS	KS	MORTON	1512900268	Operated
1180.102 - LIGHT B2	LIGHT B2	11791101	ABS	KS	MORTON	1512920329	Operated
1180.103 - LIGHT, W.C. A1	LIGHT, W.C. A1	11791102	ABS	KS	MORTON	1512900244	Operated
2033.369 - METHODIST B 001 N/O	METHODIST B 001 N/O	20330369	ABS	KS	MORTON	1512920130	NonOp
1180.146 - LUTZ 1	LUTZ 1	11791145	ABS	KS	MORTON	1512900541	Operated
1180.148 - LUTZ 3HI	LUTZ 3HI	11791147	ABS	KS	MORTON	1512921730	Operated
1098.794 - M MANGELS W#4	M MANGELS W#4	10980794	ABS	KS	MORTON	1512921406	Operated
1098.812 - MANGELS 1	MANGELS 1	10980812	ABS	KS	MORTON	1512900341	Operated
2033.379 - MINGENBACK A 001 N/O	MINGENBACK A 001 N/O	20330379	ABS	KS	MORTON	1512920396	NonOp
1180.200 - MAXEDON 1	MAXEDON 1	11791199	ABS	KS	MORTON	1512900500	Operated
1180.201 - MAXEDON 2	MAXEDON 2	11791200	ABS	KS	MORTON	1512920099	Operated
1180.202 - MAXEDON 3HI	MAXEDON 3HI	11791201	ABS	KS	MORTON	1512920846	Operated
1098.828 - MCCAMMON UT1W#4	MCCAMMON UT1W#4	10980828	ABS	KS	MORTON	1512921447	Operated
1180.265 - MILBURN A1	MILBURN A1	11791264	ABS	KS	MORTON	1512900512	Operated
1180.266 - MILBURN A2	MILBURN A2	11791265	ABS	KS	MORTON	1512920095	Operated
1180.271 - MILBURN B-4 ATU-203	MILBURN B-4 ATU-203	11791270	ABS	KS	MORTON	1512921960	Operated
1180.268 - MILBURN B1	MILBURN B1	11791267	ABS	KS	MORTON	1512900513	Operated
1180.269 - MILBURN B2	MILBURN B2	11791268	ABS	KS	MORTON	1512920103	Operated
1180.270 - MILBURN B3HI	MILBURN B3HI	11791269	ABS	KS	MORTON	1512921717	Operated
1180.272 - MILES A1	MILES A1	11791271	ABS	KS	MORTON	1512900230	Operated
1180.273 - MILES A2	MILES A2	11791272	ABS	KS	MORTON	1512920296	Operated
1180.274 - MILES A3HI	MILES A3HI	11791273	ABS	KS	MORTON	1512921705	Operated
1180.323 - MONTGOMERY B1	MONTGOMERY B1	11791322	ABS	KS	MORTON	1512900499	Operated
1180.324 - MONTGOMERY B2	MONTGOMERY B2	11791323	ABS	KS	MORTON	1512920088	Operated
1180.325 - MONTGOMERY B3HI	MONTGOMERY B3HI	11791324	ABS	KS	MORTON	1512920844	Operated

Name	Alternative Well Name	Enertia ID	ABS	State	County	Api Number	Op/NonOp
1098.877 - MORGAN #1	MORGAN #1	10980877	ABS	KS	MORTON	1512900206	Operated
1098.876 - MORGAN 2	MORGAN 2	10980876	ABS	KS	MORTON	1512920135	Operated
1180.338 - MORGAN 2	MORGAN 2	11791337	ABS	KS	MORTON	1512921631	Operated
1098.878 - MORGAN U WELL#3	MORGAN U WELL#3	10980878	ABS	KS	MORTON	1512921411	Operated
1180.353 - MYERS 2A	MYERS 2A	11791352	ABS	KS	MORTON	1512920210	Operated
1180.357 - MYERS B2	MYERS B2	11791356	ABS	KS	MORTON	1512920293	Operated
1180.398 - NORTHCUTT A1	NORTHCUTT A1	11791397	ABS	KS	MORTON	1512900539	Operated
1180.399 - NORTHCUTT A2HI	NORTHCUTT A2HI	11791398	ABS	KS	MORTON	1512921215	Operated
1180.400 - NORTHCUTT B1	NORTHCUTT B1	11791399	ABS	KS	MORTON	1512900523	Operated
1180.401 - NORTHCUTT B2	NORTHCUTT B2	11791400	ABS	KS	MORTON	1512920270	Operated
1180.402 - NORTHCUTT B3HI	NORTHCUTT B3HI	11791401	ABS	KS	MORTON	1512921142	Operated
1098.912 - O'CONNOR UNIT	O'CONNOR UNIT	10980912	ABS	KS	MORTON	1512920431	Operated
1180.412 - OSBORNE 1	OSBORNE 1	11791411	ABS	KS	MORTON	1512900535	Operated
1098.980 - POPKINS 1	POPKINS 1	10980980	ABS	KS	MORTON	1512900210	Operated
2024.090 - PHILLIPS 1	PHILLIPS 1	20240090	ABS	KS	MORTON	1512900448	NonOp
2033.426 - PHILLIPS 1-16	PHILLIPS 1-16	20330426	ABS	KS	MORTON	1512940337	NonOp
2033.427 - PHILLIPS E 2-H	PHILLIPS E 2-H	20330427	ABS	KS	MORTON	1512921545	NonOp
1180.645 - SHIMER, J.C. A1	SHIMER, J.C. A1	11791644	ABS	KS	MORTON	1512900552	Operated
1180.646 - SHIMER, J.C. A2HI	SHIMER, J.C. A2HI	11791645	ABS	KS	MORTON	1512921216	Operated
1180.675 - SLINKER 2HI	SLINKER 2HI	11791674	ABS	KS	MORTON	1512921433	Operated
1180.676 - SLINKER A1	SLINKER A1	11791675	ABS	KS	MORTON	1512900568	Operated
1180.677 - SMITH A2	SMITH A2	11791676	ABS	KS	MORTON	1512920278	Operated
1180.678 - SMITH A3HI	SMITH A3HI	11791677	ABS	KS	MORTON	1512921752	Operated
1180.701 - SPARKS 2	SPARKS 2	11791700	ABS	KS	MORTON	1512920078	Operated
1180.702 - SPARKS 3HI	SPARKS 3HI	11791701	ABS	KS	MORTON	1512920847	Operated
1180.703 - SPEAKMAN 1	SPEAKMAN 1	11791702	ABS	KS	MORTON	1512900251	Operated
1180.704 - SPEAKMAN 2	SPEAKMAN 2	11791703	ABS	KS	MORTON	1512920287	Operated
1180.705 - SPEAKMAN 3HI	SPEAKMAN 3HI	11791704	ABS	KS	MORTON	1512921181	Operated
1180.765 - SUTTON, H.F. 1	SUTTON, H.F. 1	11791764	ABS	KS	MORTON	1512900060	Operated
1180.766 - SUTTON, H.F. 2HI	SUTTON, H.F. 2HI	11791765	ABS	KS	MORTON	1512921231	Operated
1180.771 - SWINDLER B1	SWINDLER B1	11791770	ABS	KS	MORTON	1512900267	Operated
1099.154 - T G HICKS 1-2	T G HICKS 1-2	10981153	ABS	KS	MORTON	1512920320	Operated
1180.782 - TENNIS 1	TENNIS 1	11791781	ABS	KS	MORTON	1512900247	Operated
1180.783 - TENNIS 2	TENNIS 2	11791782	ABS	KS	MORTON	1512920288	Operated
1180.784 - TENNIS 3HI	TENNIS 3HI	11791783	ABS	KS	MORTON	1512921189	Operated
1098.377 - THOMPSON E 2	THOMPSON E 2	10980377	ABS	KS	MORTON	1512920419	Operated
2033.452 - RICKART 1	RICKART 1	20330452	ABS	KS	MORTON	1512900442	NonOp
2033.453 - RICKART A 2	RICKART A 2	20330453	ABS	KS	MORTON	1512910216	NonOp
1180.853 - VAUGHN 1	VAUGHN 1	11791852	ABS	KS	MORTON	1512940058	Operated
1180.854 - VAUGHN 2	VAUGHN 2	11791853	ABS	KS	MORTON	1512920234	Operated
1180.952 - WERHAHN 1	WERHAHN 1	11791951	ABS	KS	MORTON	1512900199	Operated
1180.953 - WERHAHN 2	WERHAHN 2	11791952	ABS	KS	MORTON	1512920203	Operated
1180.954 - WERHAHN 3HI	WERHAHN 3HI	11791953	ABS	KS	MORTON	1512921188	Operated
1180.963 - WHITE C1	WHITE C1	11791962	ABS	KS	MORTON	1512900250	Operated
1180.964 - WHITE C2	WHITE C2	11791963	ABS	KS	MORTON	1512920264	Operated
1180.965 - WHITE C3HI	WHITE C3HI	11791964	ABS	KS	MORTON	1512921265	Operated
1180.978 - WILDS 2	WILDS 2	11791977	ABS	KS	MORTON	1512921266	Operated
1180.980 - WILDS 4 ATU-2	WILDS 4 ATU-2	11791979	ABS	KS	MORTON	1512921949	Operated

Name	Alternative Well Name	Enertia ID	ABS	State	County	Api Number	Op/NonOp
1181.038 - WINTER B1	WINTER B1	11792037	ABS	KS	MORTON	1512900550	Operated
1181.039 - WINTER B2	WINTER B2	11792038	ABS	KS	MORTON	1512920289	Operated
1181.040 - WINTER B3HI	WINTER B3HI	11792039	ABS	KS	MORTON	1512921140	Operated
1181.056 - WRATIL 4 ATU-354	WRATIL 4 ATU-354	11792055	ABS	KS	MORTON	1512921966	Operated
2024.037 - STUART 1-A	STUART 1-A	20240037	ABS	KS	MORTON	1512900373	NonOp
2024.038 - STUART A-3	STUART A-3	20240038	ABS	KS	MORTON	1512920897	NonOp
2033.512 - USA H 1-H N/O	USA H 1-H N/O	20330512	ABS	KS	MORTON	1512920889	NonOp
1180.556 - SANTA FE LND 1	SANTA FE LND 1	11791555	ABS	KS	MORTON	1512900201	Operated
1180.558 - SANTA FE LND 3HI	SANTA FE LND 3HI	11791557	ABS	KS	MORTON	1512921179	Operated
1180.557 - SANTA FE LND 2	SANTA FE LND 2	11791556	ABS	KS	MORTON	1512920236	Operated
2033.515 - WARD 001H N/O	WARD 001H N/O	20330515	ABS	KS	MORTON	1512900291	NonOp
1179.501 - DREW C1	DREW C1	11790501	ABS	KS	MORTON	1512900198	Operated
1179.502 - DREW C2	DREW C2	11790502	ABS	KS	MORTON	1512920232	Operated
1179.503 - DREW C3HI	DREW C3HI	11790503	ABS	KS	MORTON	1512921027	Operated
1179.461 - DEWELL B2HI	DEWELL B2HI	11790461	ABS	KS	MORTON	1512921389	Operated
2033.539 - WILSON E1 N/O	WILSON E1 N/O	20330539	ABS	KS	MORTON	1512920815	NonOp

Schedule EA

Excluded Assets

(See attached.)

Part 1

The following wells, agreements and leases:

WELL NAME MYDA 1R
API 4242131158
WELL NO. 20250067

PREF AGRMT

PARTY 1/AGMT NAME	PARTY 2	CONTRACT DATE	CONTRACT TYPE	RECORDING	COUNTY	STATE
MYDA 1R	TRAVELERS OIL COMPANY	03/25/2009	FARM-OUT AGREEMENT	UNRECORDED	SHERMAN	TX

LEASES

LESSOR	LESSEE	LEASE DATE	RECORDING INFO	COUNTY	STATE	LEGAL DESCRIPTION
MARY ELIZABETH BIVINS ET AL	D D HARRINGTON	07/12/1941	55/373	SHERMAN	TX	SVY: GH&H RR CO, A-37, BLK 3B, SEC 71: ALL, LIMITED TO DEPTHS FROM THE SURFACE OF THE EARTH TO THE STRATIGRAPHIC EQUIVALENT OF THE BASE OF THE BROWN DOLOMITE FORMATION

WELL NAME IVENS R 3
API 4242131218
WELL NO. 20250066

PREF AGRMT

PARTY 1/AGMT NAME	PARTY 2	CONTRACT DATE	CONTRACT TYPE	RECORDING	COUNTY	STATE
IVENS R NO 3 WELL	TRAVELERS OIL COMPANY	07/01/2013	FARM-OUT AGREEMENT	0309/0597 025848	SHERMAN	TX

LESSOR	LESSEE	LEASE DATE	RECORDING INFO	COUNTY	STATE	LEGAL DESCRIPTION
MARY ELIZABETH BIVINS ET AL	D D HARRINGTON	07/12/1941	55/373	SHERMAN	TX	SVY: GH&H RR CO, A-529, BLK 3B, SEC 4: ALL, RESTRICTED TO DEPTHS FROM THE SURFACE DOWN TO THE MEASURED DEPTH OF 3250 FEET WITHIN THE PERMIAN WOLFCAMP CHASE GROUP, WHICH INCLUDES THE BROWN DOLOMITE FORMATION

WELL NAME ARIE 1
API 4234180465
WELL NO. 20250370

PREF AGRMT

PARTY 1/AGMT NAME	PARTY 2	CONTRACT DATE	CONTRACT TYPE	RECORDING	COUNTY	STATE
PHILLIPS PETROLEUM COMPANY	KERR-MCGEE OIL INDUSTRIES INC	02/22/1949	FARM-OUT AGREEMENT	NA	MOORE	TX

LEASES

LESSOR	LESSEE	LEASE DATE	RECORDING INFO	COUNTY	STATE	LEGAL DESCRIPTION
L R SMITH ESTATE ET UX	PHILLIPS PETROLEUM COMPANY	06/22/1945	86/499	MOORE	TX	SVY: H&TC RR CO, A-177, BLK 44, SEC 203: S2
L E BYRD ET UX	W C COLLINS JR	02/08/1944	83/404	MOORE	TX	SVY: H&TC RR CO, A-177, BLK 44, SEC 203: N2
H E BRADY ET UX	W C COLLINS JR	01/22/1944	82/451	MOORE	TX	SVY: H&TC RR CO, A-177, BLK 44, SEC 203: N2

WELL NAME BRADY 1R
API 4234133240

WELL NO. 20250381

PREF AGRMT

PARTY 1/AGMT NAME	PARTY 2	CONTRACT DATE	CONTRACT TYPE	RECORDING	COUNTY	STATE
PHILLIPS PETROLEUM COMPANY	KERR-MCGEE OIL INDUSTRIES INC	02/22/1949	FARM-OUT AGREEMENT	NA	MOORE	TX

LEASES

LESSOR	LESSEE	LEASE DATE	RECORDING INFO	COUNTY	STATE	LEGAL DESCRIPTION
H E BRADY ET UX	W C COLLINS JR	01/22/1944	82/451	MOORE	TX	SVY: H&TC RR CO, A-1015, BLK 44, SEC 218
L E BYRD ET UX	W C COLLINS JR	02/08/1944	83/404	MOORE	TX	SVY: H&TC RR CO, A-1015, BLK 44, SEC 218

WELL NAME MACY 1-A
API 4242130045
WELL NO. 20250461

PREF AGRMT

PARTY 1/AGMT NAME	PARTY 2	CONTRACT DATE	CONTRACT TYPE	RECORDING	COUNTY	STATE
PHILLIPS PETROLEUM COMPANY	KERR-MCGEE OIL INDUSTRIES INC	02/22/1949	FARM-OUT AGREEMENT	NA	SHERMAN	TX

LEASES

LESSOR	LESSEE	LEASE DATE	RECORDING INFO	COUNTY	STATE	LEGAL DESCRIPTION
F NILE MACY ET UX	PHILLIPS PETROLEUM COMPANY	04/27/1945	64/408	SHERMAN	TX	SVY: T&NO RR CO, A-402, BLK 1T, SEC 437: SE
L M PRICE ET AL	TOM COLLINS	03/03/1944	60/247	SHERMAN	TX	SVY: T&NO RR CO, A-402, BLK 1T, SEC 437: W2
J NEIL MACY ET UX	PHILLIPS PETROLEUM COMPANY	04/27/1945	64/414	SHERMAN	TX	SVY: T&NO RR CO, A-402, BLK 1T, SEC 437: NE

Part 2

The following wells:

Well Name	API#	Lease ID	County	Section	Block	Survey
Bevins A75	23333045	214559	Hutchinson	53	46	H&TC
Bitzie Harvey A45-2	23333068	223968	Hutchinson	1	L	H&GN
Broadway 1	6580299	24249	Carson	94	7	I&GN
Burnett 1	6580418	24460	Carson	123	5	I&GN
Morrison Ouachita A522 1	23333106	228822	Hutchinson			Barclay, A

Part 3

Notwithstanding their inclusion in Exhibit A, the assignment of the following leases or mineral interests are limited to: (i) the wellbores listed below, (ii) the associated proration unit for such wellbores, and (iii) leashold rights to the extent, and only to the extent, reasonably necessary to operate and produce from such wellbores. All other rights in the leases or mineral interests listed below are excluded from the Assets.

LESSOR/GRANTOR	LESSEE/GRANTEE	EFFECTIVE DATE	RECORDING INFORMATION	INSTRUMENT NUMBER	COUNTY IN TEXAS	CORRECT LEGAL DESCRIPTION	WELLBORES	API

Schedule EA
Part I

MATTIE V DUNAWAY ET AL	J B MARRIS & W J MCKINNEY	01/12/1928	46/607	N/A	HUTCHINSON	SVY: TT RR CO, A-191, BLK Y2, SEC 5: S2, NW SVY: TT RR CO, A-192, BLK Y2, SEC 7: 220 ACRES, MORE OR LESS, MORE PARTICULARLY DESCRIBED BY METES AND BOUNDS.	BOST B 2	4223332681
MARY FRANCES DUNAWAY	J B HARRIS & W J MCKINNEY	12/30/1927	46/612	N/A	HUTCHINSON	SVY: TT RR CO, A-191, BLK Y2, SEC 5: S2, NW SVY: TT RR CO, A-192, BLK Y2, SEC 7: 220 ACRES OF LAND OUT OF THE 420 ACRE TRACT	BOST B 2	4223332681
E B JOHNSON ET AL	GEORGE E MONTGOMERY	5/29/1919	1033/331	300253	HUTCHINSON	SVY: A&B, A-610, SEC 32: SESE SVY: A&B, A-634, SEC 40: 620 ACRES, MORE OR LESS SVY: B&B, A-29, SEC 3: E2 SVY: DS&E RR CO, A-591, SEC 4: W2 SVY: EL&RR RR CO, A-1108, SEC 326: W2 SVY: J H GIBSON, A-1148, SEC 16: W2 SVY: J H GIBSON, A-354, SEC 17: 250 ACRES, MORE OR LESS SVY: J H GIBSON, A-355, SEC 15: 405 ACRES, MORE OR LESS SVY: H&TC RR CO, A-684, SEC 68: N2 SVY: H&TC RR CO, A-801, SEC 64: ALL SVY: H&TC RR CO, A-802, SEC 66: ALL SVY: H T TRIGG, A-1180, SEC 2: W2 BEING 252 ACRES, MORE OR LESS SVY: MRS E T TUMLINSON, A-391, SEC 1: NE SVY: M A WHITLEY, A-403, SEC 1: 639 ACRES, MORE OR LESS	JOHNSON E 1E	4223380280
LEE BIVINS ET UX	PRAIRIE OIL & GAS COMPANY	06/15/1925	121/513 , 27/462	N/A	CARSON POTTER	POTTER CO, TX SVY: G&M, A-353, BLK M20, SEC 44: ALL SVY: G&M, A-348, BLK M20, SEC 37: ALL SVY: G&M, A-382, BLK M20, SEC 38: S2, NE SVY: G&M, A-372, BLK M20, SEC 34: E2 SVY: G&M, A-374, BLK M20, SEC 36: NE SVY: G&M, A-352, BLK M20, SEC 43: ALL SVY: G&M, A-456, BLK M20, SEC 39: N2, SE SVY: G&M, A-350, BLK M20, SEC 46: NW SVY: G&M, A-351, BLK M20, SEC 42: ALL CARSON CO, TX SVY: G&M, A-1334, BLK M20, SEC 42: ALL SVY: G&M, A-1335, BLK M20, SEC 43: ALL SVY: G&M, A-1336, BLK M20, SEC 44: ALL	BIVINS A 40 BIVINS 12 R	4237500196 4237500195
LEE BIVINS	H C TYRRELL	10/13/1925	128/491	N/A	POTTER	SVY: G&M, A-455, BLK M20, SEC 33: E2 SVY: G&M, A-456, M20, SEC 39: SW	BIVINS A236 BIVINS 13R	4237531690 4237500203
CAVALLO ENERGY LP	LINN ENERGY HOLDINGS LP	02/01/2007	208/444 (CARSON) 1408/1 (HUTCHINSON), 633/30 (MOORE), 3844/545 (POTTER)	N/A	CARSON HUTCHINSON MOORE POTTER	SVY: GB&CNG, A-261, BLK Y-2, SEC 13: NORTH 143.55 ACRES OF THE WEST 303.55 ACRES (HUTCHINSON COUNTY, TEXAS) SVY: G&M, A-372, BLK M20, SEC 34: ALL (POTTER COUNTY, TEXAS) SVY: G&M, A-374, BLK M20, SEC 36: NE (POTTER COUNTY, TEXAS) SVYI G&M, A-348, BLK M20, SEC 37: ALL (POTTER COUNTY, TEXAS) SVY: H&TC RR CO, A-94, BLK 46, SEC 91: ALL EXCEPT THE W2S2 AND E2 N160 ACRES (HUTCHINSON COUNTY, TEXAS) SVY: TT RR CO, A-192, BLK Y2, SEC 7: THE NORTH 420 ACRES (HUTCHINSON COUNTY, TEXAS) SVY: G&M, A-352, BLK M20, SEC 43 (POTTER COUNTY, TEXAS) SVY: G&M, A-1335, BLK M20, SEC 43: ALL (CARSON COUNTY, TEXAS) SVY: G&M, A-351, BLK M20, SEC 42: ALL (POTTER COUNTY, TEXAS) SVY: G&M, A-1334, BLK M20, SEC 42: ALL (CARSON COUNTY, TEXAS) SVY: G&M, A-382, BLK M20, SEC 38: ALL (POTTER COUNTY, TEXAS) SVY: G&M, A-455, BLK M20, SEC 33: E2 (POTTER COUNTY, TEXAS) SVY: G&M, A-456, BLK M20, SEC 39: ALL (POTTER COUNTY, TEXAS) SVY: G&M, A-353, BLK M20, SEC 44: ALL (POTTER COUNTY, TEXAS) SVY: G&M, A-1336, BLK M20, SEC 44: ALL (CARSON COUNTY, TEXAS) SVY: G&M, A-350, BLK M20, SEC 46: NW (POTTER COUNTY, TEXAS) SVY: G&M, A-349 & A-1332, BLK M20, SEC 45: NW (POTTER COUNTY, TEXAS) SVY: B&B, A-59, BLK Y2, SEC 11: SW (CARSON COUNTY, TEXAS) SVY: GB&CNG RR CO, A-1036, BLK Y2, SEC 15: W2 (MOORE COUNTY, TEXAS) SVY: H&TC RR CO, A-786, BLK 46, SEC 94: S2 (MOORE COUNTY, TEXAS) SVY: H&TC RR CO, A-14, BLK 46, SEC 93: N2S2 (MOORE COUNTY, TEXAS)	CARVER AREA WATERFLOOD UNIT #2 20 CARVER AREA WATERFLOOD UNIT #2 12 CARVER AREA WATERFLOOD UNIT #2 9 CARVER, W.A. 68 CARVER AREA WATERFLOOD UNIT #2 40 CARVER, W.A. 65 CARVER, W.A. 64 CARVER, W.A. -B- 8 CARVER, W.A. 62 CARVER, W.A. 57 CARVER, W.A. 58 CARVER, W.A. 52 CARVER, W.A. 50 CARVER, W.A. 46 CARVER, W.A. 48 CARVER, W.A. 47 CARVER, W.A. 44 CARVER, W.A. 42 CARVER, W.A. 40D CARVER, W.A. 36 CARVER AREA WATERFLOOD UNIT #2 38 CARVER AREA WATERFLOOD UNIT #2 37 CARVER AREA WATERFLOOD UNIT #2 32 CARVER AREA WATERFLOOD UNIT #2 30 CARVER, W.A. 9 CARVER, W.A. 34 CARVER, W.A. 29	4223380879 4223380872 4223380869 4223333479 4223333463 4233333460 4223333458 4223333334 4223333277 4223333209 4223333206 4223332979 4223332959 4223332942 4223332940 4223332939 4223332899 4223332861 4223332803 4223332443 4223331988 4223331986 4223331424 4223330956 4223305911 4223305882 4223305881

Schedule EA
Part I

CAVALLO ENERGY LP	LINN ENERGY HOLDINGS LP	02/01/2007	208/444 (CARSON) 1408/1 (HUTCHINSON), 633/30 (MOORE), 3844/545 (POTTER)	N/A	CARSON HUTCHINSON MOORE POTTER	SEE LEGAL ABOVE	BIVINS A236 WARRICK A 8 WARRICK 4R CARVER, W.A. -B- 1 CARVER AREA WATERFLOOD UNIT #2 22 CARVER, W.A. 19 CARVER, W.A. 20 CARVER, W.A. 24 BIVINS B 7 BIVINS 13R CARVER, W.A. -B- 6 CARVER, W.A. -B-2 CAREVER, W.A. 25 CARVER AREA WATERFLOOD UNIT #2 12 CARVER AREA WATERFLOOD UNIT #2 5 CARVER, W.A. -A- 12 CARVER, W.A. 60 CARVER, W.A. 55 CARVER, W.A. 54 CARVER, W.A. 51 CARVER AREA WATERFLOOD UNIT #2 39 CARVER, W.A. 43 CARVER, W.A. 45 CARVER, W.A. 44 CARVER, W.A. 41 CARVER, W.A. 38 CARVER, W.A. 36	4237531690 4234132337 4234100846 4223382967 4223305858 4223305857 4223305853 4223305851 4206531973 4237500203 4223382972 4223382968 4223382298 4223380872 4223380866 4223333357 4223333276 4223333188 4223332993 4223332980 4223332912 4223332901 4223332900 4223332899 4223332860 4223332785 4223332443
CAVALLO ENERGY LP	LINN ENERGY HOLDINGS LP	02/01/2007	208/444 (CARSON) 1408/1 (HUTCHINSON), 633/30 (MOORE), 3844/545 (POTTER)	N/A	CARSON HUTCHINSON MOORE POTTER	SEE LEGAL ABOVE	CARVER AREA WATERFLOOD UNIT #2 31 CARVER AREA WATERFLOOD UNIT #2 33 CARVER, W.A. 11	4223331989 4223331585 4223305917
S B BURNETT	P H LNDERGIN ET AL	04/22/1919	21/423, 15/209	N/A	CARSON HUTCHINSON	SVY: I&GN RR CO, A-987, BLK 5, SEC 123: ALL, HUTCHINSON COUNTY, TEXASSVY:	BURNETT 1	4206580418

Schedule EA
Part II

The following well, agreement and leases:

WELL NAME CAMPBELL 12
API 1509319004
WELL NO. 1100030

AGREEMENT

PARTY 1/AGMT NAME	PARTY 2	CONTRACT DATE	CONTRACT TYPE	RECORDING	COUNTY	STATE
THE FIN-KER OIL AND GAS PRODUCTION COMPANY	BEN BRACK	05/10/1946	JOINT OPERATING AGREEMENT	UNRECORDED	KEARNY	KS

LEASES

LESSOR	LESSEE	LEASE DATE	RECORDING INFO	COUNTY	STATE	LEGAL DESCRIPTION
EARL W CAMPBELL ET AL	JOE L MURPHY	05/18/1936	6/512	KEARNY	KS	T25S-R35W SEC 8: N2, TO THE EXTENT, BUT ONLY TO THE EXTENT, NECESSARY TO PRODUCE OIL, GAS AND OTHER HYDROCARBONS FROM THE CAMPBELL 12 (API 15-093-19004)
USA KSGLO09938	CARTER OIL COMPANY	11/01/1944	27/509	KEARNY	KS	T25S-R35W SEC 8: S2, TO THE EXTENT, BUT ONLY TO THE EXTENT, NECESSARY TO PRODUCE OIL, GAS AND OTHER HYDROCARBONS FROM THE CAMPBELL 12 (API 15-093-19004)

Schedule DTA

Delayed Transfer Assets

(See attached.)

SCHEDULE DTA - Delayed Transfer Assets

CONTRACTS CODE	CONTRACT SUBTYPE	GRANTOR	GRANTEE	CONTRACT DATE	RECORDING	COUNTY	STATE	LEGAL DESCRIPTION
A11749143	SURFACE USE AGREEMENT	MERLIN STOUT AND BETTY STOUT	NORTHERN NATURAL GAS COMPANY	11/17/2006	145/169-172	MORTON	KS	T34S-R40W SEC 26: SE, A 120 FOOT BY 150 FOOT PARCEL IN THE SE CORNER
A11749144	EASEMENT/ROW/PIPELINE	DENNIS J O'CONNOR	MISSOURI VALLEY GAS COMPANY	06/11/1931	60/409	MORTON	KS	T34S-R40W SEC 26
A11749145	EASEMENT/ROW/PIPELINE	CLAYTON CRAMER	NORTHERN NATURAL GAS COMPANY	08/03/1978	48/421	MORTON	KS	T34S-R40W SEC 23
A11749146	EASEMENT/ROW/PIPELINE	MARYLE RAY HEYEN ET UX	NORTHERN NATURAL GAS COMPANY	06/30/1978	48/418	MORTON	KS	T34S-R40W SEC 23
A11749147	EASEMENT/ROW/PIPELINE	VIOLET HICKMAN	NORTHERN NATURAL GAS COMPANY	06/23/1978	48/416	MORTON	KS	T34S-R40W SEC 14
A11749148	EASEMENT/ROW/PIPELINE	WILLARD LINE ET UX	NORTHERN NATURAL GAS COMPANY	06/08/1978	48/414	MORTON	KS	T34S-R40W SEC 11
A11749149	EASEMENT/ROW/PIPELINE	JOHN STOUT ET UX	NORTHERN NATURAL GAS COMPANY	03/09/1954	32/456	MORTON	KS	T34S-R40W SEC 2
A11749194	EASEMENT/ROW/PIPELINE	JE MILLEMON ET UX	NORTHERN NATURAL GAS COMPANY	04/16/1951	148/377	MORTON	KS	T34S-R40W SEC 35
A11749195	EASEMENT/ROW/PIPELINE	HARRIET LA VIOLETTE ET VIR	NORTHERN NATURAL GAS COMPANY	05/28/1951	30/451	MORTON	KS	T34S-R40W SEC 35
A11749196	EASEMENT/ROW/PIPELINE	JOHN LEWIS ET UX	NORTHERN NATURAL GAS COMPANY	05/16/1951	30/371	MORTON	KS	T34S-R40W SEC 35
A11749197	EASEMENT/ROW/PIPELINE	DELMAS LITTELL ET UX	NORTHERN NATURAL GAS COMPANY	04/16/1951	30/362	MORTON	KS	T35S-R40W SEC 2
A11749198	EASEMENT/ROW/PIPELINE	HL JOHNSON ET UX	NORTHERN NATURAL GAS COMPANY	04/16/1951	30/363	MORTON	KS	T35S-R40W SEC 2
A11749199	EASEMENT/ROW/PIPELINE	TIM REIDY	NORTHERN NATURAL GAS COMPANY	05/14/1951	30/364	MORTON	KS	T35S-R40W SEC 11
A11749200	EASEMENT/ROW/PIPELINE	AM SNYDER	NORTHERN NATURAL GAS COMPANY	05/29/1951	30/365	MORTON	KS	T35S-R40W SEC 12
A11749201	EASEMENT/ROW/PIPELINE	MORTON COUNTY BOARD OF COMMISSIONERS	NORTHERN NATURAL GAS COMPANY	09/21/1971	UNKNOWN	MORTON	KS	T35S-R40W SEC 11 T35S-R40W SEC 12
A11749202	EASEMENT/ROW/PIPELINE	JENNIE WITHRODER	NORTHERN NATURAL GAS COMPANY	05/02/1951	30/366	MORTON	KS	T35S-R40W SEC 11
A11749203	EASEMENT/ROW/PIPELINE	GL HAYWARD ET UX	NORTHERN NATURAL GAS COMPANY	04/21/1951	30/367	MORTON	KS	T35S-R40W SEC 14
A11749204	EASEMENT/ROW/PIPELINE	HC GERBER ET UX	NORTHERN NATURAL GAS COMPANY	05/01/1951	30/368	MORTON	KS	T35S-R40W SEC 14 T35S-R40W SEC 23: Lot #1
A11749233	EASEMENT/ROW/PIPELINE	CANDACE HANSEN	NORTHERN NATURAL GAS COMPANY	04/05/1994	79/102	MORTON	KS	T34S-R39W SEC 20
A11749234	EASEMENT/ROW/PIPELINE	CANDACE HANSEN	NORTHERN NATURAL GAS COMPANY	09/08/1997	96/34	MORTON	KS	T34S-R39W SEC 20
A11749255	EASEMENT/ROW/PIPELINE	WILLIAM DELMAS AND EUNICE L LITTELL	NORTHERN NATURAL GAS COMPANY	07/06/1956	34/101	MORTON	KS	T34S-R40W SEC 25
A11749256	EASEMENT/ROW/PIPELINE	WILLIAM DELMAS LITTELL ET AL	NORTHERN NATURAL GAS COMPANY	07/06/1956	U/302	MORTON	KS	T34S-R40W SEC 25
A11749274	EASEMENT/ROW/PIPELINE	SJ LEWIS	NORTHERN NATURAL GAS COMPANY	04/23/1951	30/356	MORTON	KS	T34S-R40W SEC 10
A11749275	EASEMENT/ROW/PIPELINE	GL AND INEZ HAYWARD	NORTHERN NATURAL GAS COMPANY	10/30/1953	33/209	MORTON	KS	T34S-R40W SEC 10
A11749276	EASEMENT/ROW/PIPELINE	JOHN W AND MINNIE STOUDT	NORTHERN NATURAL GAS COMPANY	10/21/1953	33/210	MORTON	KS	T34S-R40W SEC 2 T34S-R40W SEC 11
A11749357	EASEMENT/ROW/PIPELINE	VERONICA M SCHREIBER	NORTHERN NATURAL GAS COMPANY	02/22/1951	30/317	MORTON	KS	T34S-R39W SEC 21
A11749358	EASEMENT/ROW/PIPELINE	SOIL CONSERVATION SERVICE UNITED STATES DEPARMENT OF	NORTHERN NATURAL GAS COMPANY	09/06/1951	30/401	MORTON	KS	T34S-R39W SEC 30 T34S-R39W SEC 21 T34S-R40W SEC 32 T34S-R40W SEC 33 T35S-R40W SEC 6 T35S-R40W SEC 7
A11749359	EASEMENT/ROW/PIPELINE	J B WARD ET UX	NORTHERN NATURAL GAS COMPANY	05/23/1951	30/318	MORTON	KS	T34S-R39W SEC 21
A11749360	EASEMENT/ROW/PIPELINE	L M TILLETT ET UX	NORTHERN NATURAL GAS COMPANY	02/26/1951	30/319	MORTON	KS	T34S-R39W SEC 20 T34S-R39W SEC 21
A11749361	EASEMENT/ROW/PIPELINE	CORNELIUS OCONNOR	NORTHERN NATURAL GAS COMPANY	02/26/1951	30/320	MORTON	KS	T34S-R40W SEC 26 T34S-R39W SEC 20
A11749362	EASEMENT/ROW/PIPELINE	W H SULLIVAN ET UX	NORTHERN NATURAL GAS COMPANY	02/16/1951	30/321	MORTON	KS	T34S-R39W SEC 29
A11749363	EASEMENT/ROW/PIPELINE	W J WEBER ET UX	NORTHERN NATURAL GAS COMPANY	02/23/1951	30/322	MORTON	KS	T34S-R39W SEC 30
A11749364	EASEMENT/ROW/PIPELINE	M H FOOTE ET UX	NORTHERN NATURAL GAS COMPANY	03/27/1951	30/323	MORTON	KS	T34S-R39W SEC 30
A11749365	EASEMENT/ROW/PIPELINE	JOE L LITTELL	NORTHERN NATURAL GAS COMPANY	02/17/1951	30/324	MORTON	KS	T34S-R40W SEC 25
A11749366	EASEMENT/ROW/PIPELINE	WILLIAM DELMAS LITTELL ET UX	NORTHERN NATURAL GAS COMPANY	04/20/1956	34/144	MORTON	KS	T34S-R40W SEC 25
A11749367	EASEMENT/ROW/PIPELINE	MORTON COUNTY BOARD OF COMMISSIONERS	NORTHERN NATURAL GAS COMPANY	09/21/1971	UNKNOWN	MORTON	KS	T34S-R40W SEC 25 T34S-R40W SEC 26

Additional Surface Owner Information

Surface Owner Name:	SPARLIN, MARY SUSAN
Address 1:	8493 FALLING LEAF RD
Address 2:	N/A
City:	SPRINGFIELD
State:	VA
Zip Code:	22153