KANSAS CORPORATION COMMISSION
OIL & GAS CONSERVATION DIVISION

Form T-1
April 2019
Form must be Typed
Form must be Signed
All blanks must be Filled

REQUEST FOR CHANGE OF OPERATOR TRANSFER OF INJECTION OR SURFACE PIT PERMIT

Form KSONA-1, Certification of Compliance with the Kansas Surface Owner Notification Act, MUST be submitted with this form.

Check applicable boxes:

☐ Oil Lease: No. of Oil Wells _____ **

☑ Gas Lease: No. of Gas Wells 1 **

☐ Gas Gathering System: _____

☐ Saltwater Disposal Well - Permit No.: _____

Spot Location: _____ feet from ☐ N / ☐ S Line

_____ feet from ☐ E / ☐ W Line

☐ Enhanced Recovery Project Permit No.: _____

Entire Project: ☐ Yes ☐ No

Number of Injection Wells _____ **

Field Name: HUGOTON

***** Side Two Must Be Completed.***

Effective Date of Transfer: 07/01/2026

KS Dept of Revenue Lease No.: 221278

Lease Name: COLLINGWOOD GAS UT

____ - NE - SW - NW Sec. 25 Twp. 29 R. 40 ☐ E ☑ W

Legal Description of Lease:

25-T29S-R40W

County: Stanton

Production Zone(s): Chase

Injection Zone(s): _____

Surface Pit Permit No.: _____
(API No. if Drill Pit, WO or Haul)

_____ feet from ☐ N / ☐ S Line of Section

_____ feet from ☐ E / ☐ W Line of Section

Type of Pit: ☐ Emergency ☐ Burn ☐ Settling ☐ Haul-Off ☐ Workover ☐ Drilling

Past Operator's License No. 34832

Past Operator's Name & Address: Scout Energy Management LLC

13800 MONTFORT DRIVE SUITE 100 DALLAS,TX 75240-4344

Title: Authorized KOLAR Agent

Contact Person: Derrick Thomas

Phone: (972)277-1397

Date: 06/17/2026

Signature: Derrick Thomas

New Operator's License No. 36264

New Operator's Name & Address: Eiger Operating Company, LLC

3811 TURTLE CREEK BLVD SUITE 975 DALLAS,TX 75219-4784

New Operator's Email: nwelch@eigeroperating.com

Title: Authorized KOLAR Agent

Contact Person: Niko Welch

Phone: (903)806-1309

Oil / Gas Purchaser: CIMA Energy

Date: 06/18/2026

Signature: Niko Welch

Acknowledgment of Transfer: The above request for transfer of injection authorization, surface pit permit # _____ has been noted, approved and duly recorded in the records of the Kansas Corporation Commission. This acknowledgment of transfer pertains to Kansas Corporation Commission records only and does not convey any ownership interest in the above injection well(s) or pit permit.

_____ is acknowledged as the new operator and may continue to inject fluids as authorized by Permit No.: _____. Recommended action: _____

_____

Date: _____ _____
Authorized Signature

_____ is acknowledged as the new operator of the above named lease containing the surface pit permitted by No.: _____.

Date: _____ _____
Authorized Signature

DISTRICT _____ EPR 09/09/2026 PRODUCTION _____ UIC _____

Side Two

Must Be Filed For All Wells

KDOR Lease No.: 221278

* Lease Name: COLLINGWOOD GAS UT * Location: 25-29S-40W

Well No.	API No. (YR DRLD/PRE '67)	Footage from Section Line (i.e. FSL = Feet from South Line)		Type of Well (Oil/Gas/INJ/WSW)	Well Status (PROD/TA'D/Abandoned)
G 4HI	15-187-20824-00-00	3935 FSL *Circle:* FSL/FNL	4030 FEL *Circle:* FEL/FWL	GAS	PR
		FSL/FNL	FEL/FWL		
		FSL/FNL	FEL/FWL		
		FSL/FNL	FEL/FWL		
		FSL/FNL	FEL/FWL		
		FSL/FNL	FEL/FWL		
		FSL/FNL	FEL/FWL		
		FSL/FNL	FEL/FWL		
		FSL/FNL	FEL/FWL		
		FSL/FNL	FEL/FWL		
		FSL/FNL	FEL/FWL		
		FSL/FNL	FEL/FWL		
		FSL/FNL	FEL/FWL		
		FSL/FNL	FEL/FWL		
		FSL/FNL	FEL/FWL		
		FSL/FNL	FEL/FWL		
		FSL/FNL	FEL/FWL		
		FSL/FNL	FEL/FWL		
		FSL/FNL	FEL/FWL		
		FSL/FNL	FEL/FWL		
		FSL/FNL	FEL/FWL		
		FSL/FNL	FEL/FWL		
		FSL/FNL	FEL/FWL		
		FSL/FNL	FEL/FWL		

A separate sheet may be attached if necessary.

* When transferring a unit which consists of more than one lease please file a separate side two for each lease. If a lease covers more than one section please indicate which section each well is located.

KANSAS CORPORATION COMMISSION
OIL & GAS CONSERVATION DIVISION

Form KSONA-1
July 2021
Form Must Be Typed
Form must be Signed
All blanks must be Filled

CERTIFICATION OF COMPLIANCE WITH THE KANSAS SURFACE OWNER NOTIFICATION ACT

This form must be submitted with all Forms C-1 (Notice of Intent to Drill); CB-1 (Cathodic Protection Borehole Intent); T-1 (Request for Change of Operator Transfer of Injection or Surface Pit Permit); and CP-1 (Well Plugging Application). Any such form submitted without an accompanying Form KSONA-1 will be returned.

Select the corresponding form being filed: ☐ **C-1** (Intent) ☐ **CB-1** (Cathodic Protection Borehole Intent) ☒ **T-1** (Transfer) ☐ **CP-1** (Plugging Application)

OPERATOR: License # 34832
Name: Scout Energy Management LLC
Address 1: 13800 MONTFORT DRIVE SUITE 100
Address 2:
City: DALLAS State: TX Zip: 75240 + 4344
Contact Person: Derrick Thomas
Phone: (972) 277-1397 Fax: ( )
Email Address: Derrick.Thomas@scoutep.com

Well Location:
__ - NE - SW - NW Sec. 25 Twp. 29 S. R. 40 ☐ East ☒ West
County: Stanton
Lease Name: COLLINGWOOD GAS UT Well #: See T1 Side Two

If filing a Form T-1 for multiple wells on a lease, enter the legal description of the lease below:

25-T29S-R40W

Surface Owner Information:
Name: JOHNSON GROWERS, LLC
Address 1: 548 S. RD I
Address 2:
City: JOHNSON State: KS Zip: 67855 +

When filing a Form T-1 involving multiple surface owners, attach an additional sheet listing all of the information to the left for each surface owner. Surface owner information can be found in the records of the register of deeds for the county, and in the real estate property tax records of the county treasurer.

If this form is being submitted with a Form C-1 (Intent) or CB-1 (Cathodic Protection Borehole Intent), you must supply the surface owners and the KCC with a plat showing the predicted locations of lease roads, tank batteries, pipelines, and electrical lines. The locations shown on the plat are preliminary non-binding estimates. The locations may be entered on the Form C-1 plat, Form CB-1 plat, or a separate plat may be submitted.

Select one of the following:

☒ I certify that, pursuant to the Kansas Surface Owner Notice Act (*see* Chapter 55 of the Kansas Statutes Annotated), I have provided the following to the surface owner(s) of the land upon which the subject well is or will be located: 1) a copy of the Form C-1, Form CB-1, Form T-1, or Form CP-1 that I am filing in connection with this form; 2) if the form being filed is a Form C-1 or Form CB-1, the plat(s) required by this form; and 3) my operator name, address, phone number, fax, and email address.

☐ I have not provided this information to the surface owner(s). I acknowledge that, because I have not provided this information, the KCC will be required to send this information to the surface owner(s). To mitigate the additional cost of the KCC performing this task, I acknowledge that I must provide the name and address of the surface owner by filling out the top section of this form and that I am being charged a $30.00 handling fee, payable to the KCC, which is enclosed with this form.

If choosing the second option, submit payment of the $30.00 handling fee with this form. If the fee is not received with this form, the KSONA-1 form and the associated Form C-1, Form CB-1, Form T-1, or Form CP-1 will be returned.

I hereby certify that the statements made herein are true and correct to the best of my knowledge and belief.

Date: 06/17/2026 Signature of Operator or Agent: Derrick Thomas Title: Authorized KOLAR Agent

ASSIGNMENT, CONVEYANCE AND BILL OF SALE

STATE OF KANSAS §
§ KNOW ALL PERSONS BY THESE PRESENTS:
COUNTY OF STANTON §

THIS ASSIGNMENT, CONVEYANCE AND BILL OF SALE (this "***Assignment***"), is made and entered this 30th day of April, 2026, but is effective as of January 1, 2026, at 7:00 a.m. Central Time (the "***Effective Time***"), from **SCOUT ENERGY GROUP II, LP, SCOUT ENERGY PARTNERS II-A, LP, SCOUT ENERGY GROUP III, LP, SCOUT ENERGY PARTNERS III-A, LP, SCOUT ENERGY GROUP IV, LP, SCOUT ENERGY PARTNERS IV-A, LP, SCOUT ENERGY GROUP V, LP, SCOUT ENERGY PARTNERS V-A, LP, SCOUT ENERGY GROUP CO-INVEST V, LP, SCOUT ENERGY PARTNERS CO-INVEST V-A, LP, SCOUT V HELIUM, LLC, SEG V PLANTCO, LLC, SEP V-A PLANTCO, LLC, SEP V-B PLANTCO, LLC, SEG CO-INVEST V PLANTCO, LLC, SEP CO-INVEST V-A PLANTCO, LLC, SEP CO-INVEST V-B PLANTCO, LLC**, **SCOUT V HUGOTON GATHERING, LP** and, solely for purposes of **Section 1(a)**, **Section 1(f)(i)** and **Section 1(l)** hereof, **SCOUT ENERGY MANAGEMENT LLC** (collectively, "***Assignor***"), whose address is 13800 Monfort Drive, Dallas, Texas 75240, to **EJ HUGOTON DEVCO LLC** ("***DevCo Assignee***"), **EIGER OPERATING COMPANY, LLC** ("***EOC Assignee***"), **EJ HUGOTON PRODUCTION COMPANY LLC** ("***Wellbore Assignee***"), **PAN-HUGOTON GATHERING COMPANY LLC** ("***Midstream Assignee***"), and **JAYHAWK PROCESSING COMPANY LLC** ("***Plant Assignee***" and, together with DevCo Assignee, EOC Assignee, Wellbore Assignee and Midstream Assignee, individually, an "***Assignee***", and, collectively, the "***Assignees***"), in each case, whose address is 3811 Turtle Creek Blvd., Suite 1300, Dallas, TX 75219. Capitalized terms used in this Assignment that are not otherwise defined in this Assignment shall have the meanings given to such terms in that certain Purchase and Sale Agreement dated January 26, 2026, by and between Assignor and Jonah Energy Parent LLC ("***Jonah Parent***") (as amended, restated, supplemented or otherwise modified from time to time, the "***Purchase and Sale Agreement***").

WITNESSETH:

1. Assignor, for good and valuable consideration, the receipt and sufficiency of which are acknowledged, does hereby GRANT, BARGAIN, SELL, CONVEY, ASSIGN, TRANSFER, SET OVER, AND DELIVER to Assignees in the manner described in **Section 2**, all of Assignor's right, title, interest and estate, real or personal, recorded or unrecorded, movable or immovable, tangible or intangible, in and to the following, but excluding the Excluded Assets (subject to such exclusions, the "***Assets***"):

(a) All oil and gas leases, subleases and other leaseholds; fee mineral interests; net profits interests; royalty interests; overriding royalty interests; payments out of production; contractual rights to produce; carried interests; farmout rights; options; and other properties and interests within the Designated Area, including those leases and other interests described on **Exhibit A**, subject to any reservations or depth restrictions expressly described on **Exhibit A**, and all oil and gas leases, subleases and other leaseholds; fee mineral interests; net profits interests; royalty interests; overriding royalty interests; payments out of production; contractual rights to produce; carried interests; farmout rights; options; and other properties and interests not identified in **Exhibit A** insofar and only insofar as included in any Units or attributable to the Wells; and, with respect to Scout Energy Management LLC, all fee mineral interests described on **Exhibit A** or otherwise covered by oil and gas leases, subleases and other leaseholds within the Designated Area (collectively, the "***Leases***"), together with each and every kind and character of right, title, claim and interest that Assignor has in and to the lands covered by the Leases, to the extent limited by the reservations and restrictions expressly set forth on **Exhibit A** (the "***Lands***");

(b) The oil, gas, water, disposal, injection, CO2, monitoring, and other wells located within the Designated Area, including those shown on **Exhibit A-1** (even if not located on the Leases, Lands or Units), whether producing, shut-in, abandoned or temporarily abandoned (collectively, the "***Wells***");

(c) The plants and compressor stations used for the processing or compression of gas and/or the collection or separation of natural gas liquids, CO2, helium or other substances produced with gas located within the Designated Area, including those shown on **Exhibit A-2** (even if not located on the Leases, Lands or Units) (collectively, the "***Plants***");

(d) All pooled or unitized acreage (including valid forced pooling arrangements) wherein the Leases are pooled, unitized or communitized, including those identified on **Exhibit A-1** (the "***Units***"; the Units, together with the Leases, Lands, Wells, the Pipelines and the Plants are referred to in this Agreement as the "***Properties***"), and including all of Assignor's interest derived from the Leases in production of Hydrocarbons from any such Unit, whether such Unit production of Hydrocarbons comes from Wells located on or off of a Lease;

(e) All contracts, agreements and instruments by which the Properties, Easements, Equipment, Personal Property or Post-Effective Time Hydrocarbons are bound, or that relate to or are otherwise applicable to the Properties, INSOFAR AND ONLY INSOFAR as such contracts are valid and existing and to the extent applicable to the Properties, Easements, Equipment, Personal Property or Post-Effective Time Hydrocarbons, including operating agreements, unitization, pooling and communitization agreements, declarations and orders, purchase and sale agreements, joint venture agreements, acreage contribution or trade agreements, farmin and farmout agreements, exploration agreements, participation agreements, exchange agreements, transportation, treatment or gathering agreements, saltwater disposal agreements, water sourcing, transportation, treatment or recycling agreements, production dedications, hydrocarbon storage agreements, agreements for the sale and purchase of oil, gas, casinghead gas, marketing agreements, balancing agreements, service agreements, facilities or equipment leases, or processing agreements to the extent applicable to, covering or otherwise affecting any or all of the Properties or the Hydrocarbons produced from the Properties, including those identified on Schedule 5.9(a) of the Purchase and Sale Agreement, but excluding (i) any contract, agreement and instrument to the extent constituting a Retained Asset (until a Delayed Closing for such Retained Asset) or a Permanently Retained Asset pursuant to the Purchase and Sale Agreement, (ii) master services agreements, (iii) any instruments constituting the Leases or Easements, (iv) Debt Contracts, (v) to the extent not binding on Assignees after Closing, any non-disclosure agreements, bids or other documents related to Assignor's process to market the Assets for sale, and (vi) Hedge Contracts (subject to such exclusions, the "***Contracts***");

(f) (i) All easements, permits, licenses, servitudes, rights-of-way, surface fee, surface leases and other surface rights located within the Designated Area and used or held for use by Assignor or its Affiliates in connection with the ownership or operation of the Properties, including those shown on **Exhibit A-3**, but excluding any permits and other aforementioned rights to the extent constituting a Retained Asset (until a Delayed Closing for such Retained Asset) or a Permanently Retained Asset pursuant to the Purchase and Sale Agreement (subject to such exclusions, the "***Easements***") and (ii) the FCC Licenses held by Seller or any of its Affiliates in connection with operations on the Assets and set forth on **Exhibit A-5** (the "***Assigned FCC Licenses***");

(g) (i) All equipment, machinery, fixtures, tools, compressors, meters, tanks, pumps, platforms, pulling machines, boilers, buildings, salt water disposal facilities, pipelines, pipes, water storage, transportation, treatment or recycling facilities, utility lines, computer and automation equipment, telecommunications equipment, field radio telemetry and associated frequencies and licenses, pressure transmitters, central processing equipment, improvements, facilities and other tangible personal property and improvements located within the Designated Area on the Execution Date or otherwise solely used or held for use in connection with the ownership or operation of the Properties (collectively, the "***Equipment***"), and (ii) all field offices and pipe yards located within the

Designated Area, including those identified on **Exhibit A-4** (collectively, the "***Field Offices and Pipe Yards***");

(h) All gas, water and Hydrocarbon flow lines, pipelines, gathering systems and appurtenances thereto located within the Designated Area, including those gathering systems specifically identified on **Exhibit A-2** (the "***Pipelines***" and, together with the Equipment, Wells and Vehicles, the "***Personal Property***");

(i) All Hydrocarbons produced from or attributable to the Properties from and after the Effective Time ("***Post-Effective Time Hydrocarbons***"), including merchantable Hydrocarbons stored in tanks (above the inlet flange) and pipelines attributable to the ownership and operation of the Assets that belong to Assignor as of the Effective Time;

(j) All Imbalances and, subject to the provisions of Section 2.2(b)(iv) and Section 7.15 of the Purchase and Sale Agreement, all Suspense Funds;

(k) All Included Geologic Data;

(l) Those vehicles located within the Designated Area on the Execution Date or otherwise solely used or held for use in connection with the ownership or operation of the Properties, whether owned or, to the extent assignable at no cost to Seller or its Affiliate (unless Buyer agrees in writing to pay such cost), leased, including those listed on Schedule 1.2(l) of the Purchase and Sale Agreement (the "***Vehicles***");

(m) Electronic copies (or originals, if available) of all books, records (including Asset Tax and accounting records), data, files and records, including lease files, land files, well files, gas and oil sales contract files, gas processing files, division order files (including but not limited to joint interest statements and revenue statements pertaining to Wells not operated by Assignor or its Affiliates), files and information relating to Suspense Funds for which a downward adjustment is made to the Purchase Price, abstracts, title opinions, land surveys, logs, Third Party reports obtained to evaluate cores and materials, and maps, and cores and physical samples of materials from Wells or tests (provided that Assignor shall retain possession, custody, and control of such cores and samples), in each case to the extent related to the Assets in the balance of this **Section 1** and within Assignor's or its Affiliates' custody or control, but excluding (i) any records to the extent disclosure or transfer would result in a violation of applicable Law or is restricted by any Transfer Requirement that is not satisfied pursuant to Section 7.7 of the Purchase and Sale Agreement, provided in each case that Assignor shall use commercially reasonable efforts (but not including an obligation to expend funds related thereto) to obtain waivers thereof, (ii) computer or communications software or intellectual property (including tapes, codes, data and program documentation and all tangible manifestations and technical information relating thereto), (iii) attorney-client privileged communications and work product of Assignor's or any of its Affiliates' legal counsel (other than title opinions or memoranda), (iv) reserve studies and evaluations, (v) records relating to the negotiation and consummation of the sale of the Assets, (vi) Excluded Geologic Data, (vii) emails,

Microsoft Teams messages, and any other forms of electronic communication, in each case, except to the extent that an item otherwise included in the Records is only available as an attachment to such email or electronic correspondence, (viii) records or files that cannot, with commercially reasonable efforts, be segregated from the records and files of the retained businesses of Assignor or its Affiliates (only if such records are not reasonably necessary for the ownership, operation, management, or administration of the Assets), and (ix) Assignor's and its Affiliates' working files and other internal documentation with respect to title, environmental or safety matters intended for internal use by Assignor and its Affiliates only (only if such records are not reasonably necessary for the operation, management, or administration of the Assets) (subject to such exclusions, the "***Records***");

(n) All (i) trade credits, carbon dioxide emission reduction credits, accounts receivable, notes receivable, take-or-pay amounts receivable, and other receivables and general intangibles attributable to the Assets and in each case with respect to periods of time from and after the Effective Time or pertaining to the Assumed Obligations; and (ii) liens and security interests in favor of Assignor or its Affiliates, whether choate or inchoate, under any Law or Contract to the extent arising from, or relating to, the ownership, operation, or sale or other disposition on or after the Effective Time of any of the Assets or to the extent arising in favor of Assignor as to the operator or non-operator of any Property;

(o) (i) All radio and communication towers and cellular modems and (ii) all radio and telephone equipment, SCADA and measurement technology and other production related mobility devices (such as SCADA controllers), well communication devices and any other information technology systems and, in each case, all licenses relating solely thereto, in each case, that are located within the Designated Area (the "***Communication Equipment***");

(p) To the extent related to the Assumed Obligations (and expressly excluding any such rights, claims and causes of action to the extent related to the Excluded Obligations and any matters for which Assignor retains indemnification obligations under the Purchase and Sale Agreement, whether arising before or after the Effective Time), (i) all rights of Assignor and its Affiliates to audit the records of any Person and to receive refunds or payments of any nature, and all amounts of money relating thereto, (ii) all other rights, claims and causes of action (including warranty, indemnity and similar claims) of Assignor and its Affiliates, and (iii) subject to Section 3.3 of the Purchase and Sale Agreement, all rights, claims and causes of action of Assignor and its Affiliates to condemnation proceeds or awards, in each case, whether arising before, on, or after the Effective Time; and

(q) All claims for refund of Taxes borne by Jonah Parent or Assignees or other costs or expenses borne by Jonah Parent or Assignees.

2. Notwithstanding the provisions of **Section 1** to the contrary, the Assets are hereby assigned to Assignees as follows:

(a) to EOC Assignee, (i) the Assigned FCC Licenses, (ii) the Vehicles, (iii) the Communication Equipment and (iv) the Assets described in **Sections 1(e)**, **(g)(i)**, **(m)**, **(n)**, **(p)** and **(q) INSOFAR AND ONLY INSOFAR** as such Assets relate to the Assigned FCC Licenses and the Vehicles;

(b) to Wellbore Assignee, the following Assets (the "***Wellbore Assets***"):

(i) the wellbore of each of the wells described on **Exhibit B** (collectively, the "***ABS Wells***", and each, an "***ABS Well***"), as such wellbore has been completed as of Closing or may be extended or otherwise reworked or recompleted at any time thereafter, together with the right to own and maintain, and produce Hydrocarbons from each such ABS Well;

(ii) all Hydrocarbons produced from or attributable to the ABS Wells from and after 12:01 a.m. Central Time on May 1, 2026, and all proceeds or accounts receivable resulting from the sale of any such Hydrocarbons;

(iii) the Leases, in each case, **INSOFAR AND ONLY INSOFAR** as the rights thereunder are necessary or used to (A) own, operate, maintain and produce Hydrocarbons from, and continue to own the ABS Wells, (B) participate in and perform subsequent operations at any time applicable to the ABS Wells (including maintenance, repair, workovers, reworks, or extensions (including lateral extensions) of the wellbore of any ABS Well), or (C) produce, store and transport Hydrocarbons from the wellbores of the ABS Wells (such rights to and under the Leases, collectively, the "***Lease Rights***");

(iv) any units or pooled or communitized lands arising on account of the Leases having been unitized or pooled into such units, pools or communitized lands, and all unitization, pooling or communitization agreements, declarations or designations and statutorily, judicially or administratively created drilling, spacing and/or production units, whether recorded or unrecorded, in each case, **INSOFAR AND ONLY INSOFAR** as necessary or used to (A) own, operate, maintain or continue to own, operate and maintain the ABS Wells, (B) participate in and perform subsequent operations at any time applicable to the ABS Wells (including maintenance, repair, workovers, reworks, or extensions (including lateral extensions) of the wellbore of any ABS Well), or (C) produce, store, and transport Hydrocarbons from the wellbores of the ABS Wells;

(v) all tangible personal property, fixtures, and improvements (including all wellheads, casing, tubing, pumps, motors, gauges, and valves) **INSOFAR AND ONLY INSOFAR** as are located downhole of, or constitute part of, the wellhead of such ABS Wells (collectively, the "***Well Facilities***");

(vi) except for any Midstream Facilities, all tangible personal property, fixtures, and improvements **INSOFAR AND ONLY INSOFAR** as necessary for

or used in connection with the ownership or operation of, or for the production or transportation of Hydrocarbons from, the ABS Wells (including (i) all pumps, motors, gauges, valves, heaters, treaters, water lines, and vessels and (ii) all flowlines, pipelines, meters, separators, heater treaters, vapor recovery units, tanks, and any other associated equipment, and (iii) compression equipment (fixed or mobile), including drivers, skids, variable frequency drives, motor control centers, foundations, fuel gas systems, and appurtenant electrical and control lines), in each case, to the extent the foregoing (A) are located between the Well Facilities for any ABS Well and the location at which custody to the Hydrocarbons and other production from such ABS Well transfers to a third party;

(vii) all of Assignor's right, title and interest in and to any right-of-way, easement, access or crossing license, permit, servitude, surface use agreement or surface lease, in each case, **INSOFAR AND ONLY INSOFAR** as necessary or used to (A) own, operate, maintain or continue to own, operate and maintain the ABS Wells, (B) participate in and perform subsequent operations at any time applicable to the ABS Wells (including maintenance, repair, workovers, reworks or extensions (including lateral extensions) of the wellbore of any ABS Well), or (C) produce, store and transport Hydrocarbons from the wellbores of the ABS Wells, other than any such rights provided for in the Leases and included in the Lease Rights;

(viii) All contracts, agreements or other legally binding arrangements, whether oral or in writing (other than any Leases or any other instruments creating any oil and gas mineral interest or other real property interest), **INSOFAR AND ONLY INSOFAR** as pertaining to the ownership, production, transportation or disposition of Hydrocarbons from any of the Wellbore Assets (and not to the extent pertaining to any Excluded Assets);

(ix) Copies (but not originals) of, to the extent related to the Wellbore Assets, the following: all lease files; land files, including unrecorded agreements related thereto; well files; division order files; abstracts; title opinions; land surveys; logs; maps; and other books, records, data, files, and accounting records; but excluding any and all (a) books, records, data, files, maps, and accounting records to the extent disclosure or transfer is restricted or prohibited by third-party agreement or applicable Laws, (b) attorney-client privileged communications and work product of Assignor's legal counsel (other than title opinions), (c) reserve studies and evaluations, and (d) records relating to the negotiation and consummation of the acquisition of the Wellbore Assets pursuant to the Purchase and Sale Agreement and this Assignment; and

(x) All rights, claims, and causes of action (including all rights of indemnity, recovery, set-off or refunds) of Assignor or its Affiliates **INSOFAR**

AND ONLY INSOFAR as such rights, claims or causes of action relate to the Assumed Obligations with respect to the Wellbore Assets;

(c) to Midstream Assignee, (i) the Pipelines and (ii) the Assets described in **Sections 1(e)**, **(f)(i)**, **(g)(i)**, **(m)**, **(n)**, **(p)** and **(q) INSOFAR AND ONLY INSOFAR** as such Assets relate to the Pipelines (*provided*, that, notwithstanding anything to the contrary set forth herein, with respect to the Easements, Pipelines, and Assets set forth on **Schedule DTA**, title to such Easements, Pipelines, and Assets shall transfer to Midstream Assignee effective as of the date Midstream Assignee accepts the applicable FERC certificate approving the acquisition of the Pipelines and Assets that are subject to the FERC Approvals) (collectively, the "***Midstream Facilities***");

(d) to Plant Assignee, (i) the Plants and (ii) the Assets described in **Sections 1(e)**, **(f)(i)**, **(g)(i)**, **(m)**, **(n)**, **(p)** and **(q) INSOFAR AND ONLY INSOFAR** as such Assets relate to the Plants (collectively, the "***Plant Assets***"); and

(e) to DevCo Assignee, the Assets to the extent such Assets are not otherwise conveyed in **Sections 2(a)**, **(b)**, **(c)** or **(d)**.

3. The Assets covered by this Assignment do not include and there is **EXCEPTED AND RESERVED** to Assignor, all of the following (collectively, the "***Excluded Assets***"):

(a) All corporate, partnership, limited liability company, financial, income and franchise tax and legal records of Assignor that relate to Assignor's business generally (whether or not relating to the Assets), and all books, records and files that relate to the Excluded Assets and those records retained by Assignor pursuant to **Section 1(m)** and copies of any other Records retained by Assignor pursuant to Section 1.5 of the Purchase and Sale Agreement;

(b) Without limiting Section 7.20 of the Purchase and Sale Agreement, all reserve estimates, economic estimates, and, to the extent excluded from **Section 1(m)**, all interpretive data and technical evaluations;

(c) All rights to any refund of Property Costs and Taxes or other costs or expenses, in each case, borne by Assignor or Assignor's predecessors in interest and title attributable to periods prior to the Effective Time, except to the extent related to the Assumed Obligations;

(d) Assignor's area-wide bonds, permits and licenses or other permits, licenses or authorizations used in the conduct of Assignor's business generally or that are not transferable to Assignees;

(e) All trade credits, carbon dioxide emission reduction credits, account receivables, note receivables, take-or-pay amounts receivable, and other receivables

attributable to the Assets, in each case, with respect to any period of time prior to the Effective Time, except to the extent related to the Assumed Obligations;

(f) All work product of Assignor's attorneys, records relating to the negotiation and consummation of the transactions contemplated hereby and documents and instruments that are subject to the attorney-client privilege (in all cases, excluding title opinions and memoranda);

(g) All claims and causes of action (including any claims for insurance proceeds) accruing in favor of Assignor and arising from acts, omissions or events or damage to or destruction of property with respect to all periods prior to the Effective Time, except to the extent related to the Assumed Obligations;

(h) Except as specifically set forth in **Sections 1(l)** and **2(a)**, all right, title and interest of Assignor in and to vehicles or vessels, whether or not used in connection with the Assets;

(i) Any agreements excluded from the definition of "Contracts" in **Section 1(e)** and any items excluded from the definition of "Records" in **Section 1(m)**;

(j) All rights, titles, claims and interests of Assignor or any Affiliate of Assignor (i) to or under any policy or agreement of insurance or any insurance proceeds, except to the extent provided in Section 3.3 of the Purchase and Sale Agreement, and (ii) to or under any bond or bond proceeds, in each case, except to the extent related to the Assumed Obligations;

(k) Any patent, patent application, logo, service mark, copyright, trade name, trademark or other intellectual property of or associated with Assignor or any Affiliate of Assignor or any business of Assignor or of any Affiliate of Assignor;

(l) All Excluded Geologic Data;

(m) All personal computers and associated peripherals and all radio and telephone equipment, but specifically excluding any SCADA or similar Equipment located within the Designated Area;

(n) All rights, claims and causes of action related to the Proceedings listed on Schedule 5.7 of the Purchase and Sale Agreement, except to the extent related to the Assumed Obligations (*e.g.*, rights, claims and causes of action related to the Proceeding listed as item 4 on Schedule 5.7 of the Purchase and Sale Agreement to the extent and only to the extent related to time periods beginning on or after the Effective Time shall be included in the Assets as a result of clause (iv) in the definition of Excluded Obligations);

(o) All assets, properties, and rights of and any equity interests in Mayzure, LLC, a Delaware limited liability company;

(p) Surface fee property ownership or surface leases acquired by SEM after the Execution Date that are not related to (A) the ownership or operation of the Assets, (B) oil and gas production, transportation or processing, or (C) any obligation to cure a Title Defect or Environmental Defect pursuant to this Agreement;

(q) All proprietary and other computer software; and

(r) All properties set forth on **Schedule EA** hereto.

As used in this Assignment, "***Designated Area***" means (i) the following Counties in the State of Kansas: Finney, Grant, Haskell, Kearny, Morton, Seward, Wichita, Stanton, Meade, Greeley, Pratt (as to Pratt County, those Leases, Lands and Wells listed on **Exhibit A**, **Exhibit A-1** and **Exhibit B**) and Hamilton, (ii) the following Counties in the State of Oklahoma: Beaver, (iii) the following areas of Cimarron County, Oklahoma: all land lying within and north of Township 3 North, and (iv) the following areas of Texas County, Oklahoma: all land lying within and north of Township 3 North.

TO HAVE AND TO HOLD to Assignees (in the manner described herein), their successors and assigns, forever, subject to the Permitted Encumbrances and the other terms and provisions of this Assignment and of the Purchase and Sale Agreement referred to below.

4. This Assignment is made by Assignor and accepted by Assignees subject to the following terms and conditions:

(a) **Effective Time**. This Assignment is effective as of the Effective Time.

(b) **Purchase and Sale Agreement**. This Assignment is expressly made subject to the Purchase and Sale Agreement. If there is a conflict between this Assignment and the Purchase and Sale Agreement, the Purchase and Sale Agreement controls to the extent of the conflict. The execution and delivery of this Assignment by Assignor and Assignees shall not operate to release or impair any surviving rights or obligations of either Assignor, Assignees or Jonah Parent under the Purchase and Sale Agreement.

(c) **Disclaimers**.

EXCEPT AS AND TO THE EXTENT EXPRESSLY SET FORTH IN THE PURCHASE AND SALE AGREEMENT, CONFIRMED IN THE CERTIFICATE OF ASSIGNOR DELIVERED PURSUANT TO SECTION 9.2(B) OF THE PURCHASE AND SALE AGREEMENT, OR IN THIS ASSIGNMENT, (I) ASSIGNOR MAKES NO REPRESENTATIONS OR WARRANTIES, EXPRESS, STATUTORY OR IMPLIED, AND (II) ASSIGNOR EXPRESSLY DISCLAIMS ALL LIABILITY AND RESPONSIBILITY FOR ANY REPRESENTATION, WARRANTY, STATEMENT OR INFORMATION MADE OR COMMUNICATED (ORALLY OR IN WRITING) TO ASSIGNEES

OR ANY OF THEIR AFFILIATES, EMPLOYEES, AGENTS, CONSULTANTS OR REPRESENTATIVES (INCLUDING ANY OPINION, INFORMATION, PROJECTION OR ADVICE THAT MAY HAVE BEEN PROVIDED TO ASSIGNEES BY ANY OFFICER, DIRECTOR, EMPLOYEE, AGENT, CONSULTANT, REPRESENTATIVE OR ADVISOR OF ASSIGNOR OR ANY OF ITS AFFILIATES).

EXCEPT AS EXPRESSLY SET FORTH IN THE PURCHASE AND SALE AGREEMENT, CONFIRMED IN THE CERTIFICATE OF ASSIGNOR TO BE DELIVERED PURSUANT TO SECTION 9.2(B) OF THE PURCHASE AND SALE AGREEMENT, OR IN THIS ASSIGNMENT, AND WITHOUT LIMITING THE GENERALITY OF THE FOREGOING, ASSIGNOR EXPRESSLY DISCLAIMS ANY REPRESENTATION OR WARRANTY, EXPRESS, STATUTORY OR IMPLIED, AS TO (I) TITLE TO ANY OF THE ASSETS, (II) THE CONTENTS, CHARACTER OR NATURE OF ANY DESCRIPTIVE MEMORANDUM, OR ANY REPORT OF ANY PETROLEUM ENGINEERING CONSULTANT, OR ANY GEOLOGICAL OR SEISMIC DATA OR INTERPRETATION, RELATING TO THE ASSETS, (III) THE QUANTITY, QUALITY OR RECOVERABILITY OF PETROLEUM SUBSTANCES IN OR FROM THE ASSETS, (IV) ANY ESTIMATES OF THE VALUE OF THE ASSETS, FUTURE REVENUES GENERATED BY THE ASSETS OR FUTURE COSTS ASSOCIATED WITH THE ASSETS, (V) THE PRODUCTION OF HYDROCARBONS FROM THE ASSETS, (VI) THE MAINTENANCE, REPAIR, CONDITION, QUALITY, SUITABILITY, DESIGN OR MARKETABILITY OF THE ASSETS, (VII) THE CONTENT, CHARACTER OR NATURE OF ANY DESCRIPTIVE MEMORANDUM, REPORTS, BROCHURES, CHARTS OR STATEMENTS PREPARED BY THIRD PARTIES, (VIII) ANY OTHER MATERIALS OR INFORMATION THAT MAY HAVE BEEN MADE AVAILABLE OR COMMUNICATED TO ASSIGNEES OR THEIR AFFILIATES, OR ANY OF THEIR EMPLOYEES, AGENTS, CONSULTANTS, REPRESENTATIVES OR ADVISORS IN CONNECTION WITH THE TRANSACTIONS CONTEMPLATED BY THIS AGREEMENT OR ANY DISCUSSION OR PRESENTATION RELATING THERETO, AND FURTHER DISCLAIMS ANY REPRESENTATION OR WARRANTY, EXPRESS, STATUTORY OR IMPLIED, OF MERCHANTABILITY, FITNESS FOR A PARTICULAR PURPOSE OR CONFORMITY TO MODELS OR SAMPLES OF MATERIALS OF ANY EQUIPMENT, IT BEING EXPRESSLY UNDERSTOOD AND AGREED BY THE PARTIES THAT, SUBJECT TO ASSIGNEES' RIGHTS UNDER ARTICLE 4 AND SECTION 11.3 OF THE PURCHASE AND SALE AGREEMENT, ASSIGNEES ARE DEEMED TO BE OBTAINING THE ASSETS IN THEIR PRESENT STATUS, CONDITION AND STATE OF REPAIR, "AS IS" AND "WHERE IS" WITH ALL FAULTS AND THAT ASSIGNEES HAVE MADE OR CAUSED TO BE MADE SUCH INSPECTIONS

AS ASSIGNEES DEEM APPROPRIATE, OR (IX) ANY IMPLIED OR EXPRESS WARRANTY OF FREEDOM FROM PATENT OR TRADEMARK INFRINGEMENT.

EXCEPT AS AND TO THE EXTENT EXPRESSLY SET FORTH IN THE PURCHASE AND SALE AGREEMENT, CONFIRMED IN THE CERTIFICATE OF ASSIGNOR TO BE DELIVERED PURSUANT TO SECTION 9.2(B) OF THE PURCHASE AND SALE AGREEMENT, OR IN THIS ASSIGNMENT, (I) ASSIGNOR HAS NOT AND WILL NOT MAKE ANY REPRESENTATION OR WARRANTY REGARDING ANY MATTER OR CIRCUMSTANCE RELATING TO ENVIRONMENTAL LAWS, ENVIRONMENTAL LIABILITIES, THE RELEASE OF MATERIALS INTO THE ENVIRONMENT OR THE PROTECTION OF HUMAN HEALTH, SAFETY, NATURAL RESOURCES OR THE ENVIRONMENT, OR ANY OTHER ENVIRONMENTAL CONDITION OF THE ASSETS, AND (II) NOTHING IN THIS AGREEMENT OR OTHERWISE WILL BE CONSTRUED AS SUCH A REPRESENTATION OR WARRANTY, AND, SUBJECT TO ASSIGNEES' RIGHTS UNDER ARTICLE 4 AND SECTION 11.3 OF THE PURCHASE AND SALE AGREEMENT, ASSIGNEES ARE DEEMED TO BE TAKING THE ASSETS "AS IS" AND "WHERE IS" FOR PURPOSES OF THEIR ENVIRONMENTAL CONDITION.

Assignor and Assignees agree that, to the extent required by applicable Law to be effective, the disclaimers of certain representations and warranties contained in this **Section 4(c)** are "conspicuous" disclaimers for the purpose of any applicable Law.

(d) **Special Warranty of Title**. This Assignment is made, executed and delivered without warranty of title, either express or implied, except that Assignor specially warrants and agrees to defend Defensible Title, as such term is defined in the Purchase and Sale Agreement, to the Assets, against the claims and demands of all Persons claiming by, through or under Assignor or its Affiliates, but not otherwise; provided, however, that Assignor's aggregate liability to Assignees in respect of such warranty for any Asset shall not exceed the Allocated Value of such Asset (the "***Special Warranty of Title***").

(e) **Assumption by Assignees**. Subject to the indemnification by Assignor under Section 11.3 of the Purchase and Sale Agreement and the other provisions of the Purchase and Sale Agreement, Assignees assume and will fulfill, perform, pay and discharge (or cause to be fulfilled, performed, paid or discharged) all of the obligations and liabilities of Assignor and its predecessors in interest, known or unknown, with respect to the Assets, regardless of whether such obligations or liabilities arose prior to, on or after the Effective Time, including but not limited to obligations to (i) furnish makeup gas according to the terms of applicable gas sales, gathering or transportation contracts, and to satisfy all other gas balancing obligations, if any, (ii) pay working interests, royalties, overriding

royalties and other interests (including, subject to the provisions of Section 7.15 of the Purchase and Sale Agreement, all Suspense Funds), (iii) properly plug and abandon the Wells, including inactive wells or temporarily abandoned wells, drilled on the Properties, as required by Law, (iv) replug any well, wellbore, or previously plugged well on the Properties to the extent required by Governmental Body, (v) dismantle, salvage and remove any equipment, structures, materials, flow lines, and property of whatever kind related to or associated with operations and activities conducted on the Properties, (vi) cleanup, restore and/or remediate the premises covered by or related to the Assets in accordance with applicable Contracts and Laws, (vii) pay all undisputed Property Costs, (viii) pay all Taxes, and (ix) perform all obligations applicable to or imposed on the lessee, owner, or operator under the Leases or related Contracts, or as required by applicable Laws (all of said obligations and liabilities, subject to the exclusions below, are referred to in this Assignment as the "***Assumed Obligations***"); provided, however, that the Assumed Obligations do not include, and Assignees have no obligation to assume, any obligations or liabilities of Assignor to the extent that they arise out of, relate to, or are attributable to the Excluded Obligations (as defined in the Purchase and Sale Agreement); provided, further, however, that, notwithstanding anything to the contrary set forth in this Assignment, Wellbore Assignee, Midstream Assignee and Plant Assignee shall assume the Assumed Obligations hereunder solely to the extent that such Assumed Obligations relate to the Wellbore Assets, the Midstream Facilities and the Plant Assets, respectively, and in each case are incurred during or otherwise attributable to the period from and after 12:01 a.m. Central Time on May 1, 2026.

(f) **Further Assignments**. Certain Assets or specific portions of the Assets that are leased from, or require the approval to transfer by, a Governmental Body are conveyed under this Assignment and are also described and covered by other separate assignments made by Assignor to Assignees on officially approved forms, or forms acceptable to such entity, in sufficient multiple originals to satisfy applicable statutory and regulatory requirements ("***Separate Assignments***"). The interests covered by such Separate Assignments are the same, and not in addition to, the interests conveyed in this Assignment. Further, such Separate Assignments are deemed to contain the Special Warranty of Title and all of the exceptions, reservations, rights, titles, power and privileges set forth in this Assignment as fully and as though they were set forth in each such Separate Assignment. Further, where separate deeds and assignments of the Assets have been or will be executed for filing in recording jurisdictions and counties, any such separate deeds and assignments shall evidence the same assignment of the applicable Assets and shall not constitute any additional assignment of the Assets.

(g) **Covenants Running with the Land**. The terms and provisions of this Assignment are covenants running with the Lands, Leases, and other interests covered by this Assignment and extend to, bind and inure to the benefit of the Parties, their heirs, successors and assigns.

(h) **Subrogation of Warranties**. To the extent transferable, Assignees shall be and is hereby subrogated to all representations, covenants and warranties of title by parties (other than Assignor's Affiliates) heretofore given or made to Assignor or its predecessors in title with respect and to the extent applicable to the Assets and/or the Assumed Obligations. To the extent provided in the preceding sentence, Assignor hereby grants and transfers to Assignees, their successors and assigns, to the extent so transferable and permitted by Law, the benefit of and the right to enforce all representations, warranties and covenants, if any, which Assignor is entitled to enforce with respect to the Assets and/or the Assumed Obligations.

(i) **Governing Law**. **THIS ASSIGNMENT AND THE LEGAL RELATIONS BETWEEN ASSIGNOR AND ASSIGNEES IS GOVERNED BY AND CONSTRUED IN ACCORDANCE WITH THE LAWS OF THE STATE OF TEXAS (EXCEPT THAT, WITH RESPECT TO ISSUES RELATING TO REAL PROPERTY FOR ASSETS LOCATED IN A SPECIFIC STATE, THE LAWS OF SUCH STATE SHALL GOVERN) WITHOUT REGARD TO PRINCIPLES OF CONFLICTS OF LAWS OTHERWISE APPLICABLE TO SUCH DETERMINATIONS. JURISDICTION AND VENUE WITH RESPECT TO ANY DISPUTES ARISING HEREUNDER ARE PROPER ONLY IN (A) THE EIGHTH BUSINESS COURT DIVISION LOCATED IN FORT WORTH, TARRANT COUNTY, TEXAS OR THE FIRST BUSINESS COURT DIVISION LOCATED IN DALLAS, DALLAS COUNTY, TEXAS, OR (B) IF BOTH OF SAID BUSINESS COURT DIVISIONS DO NOT OR ARE UNABLE TO ACCEPT A DISPUTE FOR ANY REASON OUTSIDE THE REASONABLE CONTROL OF ASSIGNOR AND ASSIGNEES, THEN THE STATE AND FEDERAL COURTS SITUATED IN FORT WORTH, TARRANT COUNTY, TEXAS, AND ASSIGNOR AND ASSIGNEES IRREVOCABLY WAIVE, TO THE FULLEST EXTENT PERMITTED BY LAW, ANY OBJECTION THEY MAY NOW OR HEREAFTER HAVE TO THE LAYING OF VENUE OF ANY DISPUTE ARISING OUT OF OR RELATING TO THIS ASSIGNMENT OR ANY OF THE TRANSACTIONS CONTEMPLATED IN THIS ASSIGNMENT BROUGHT IN SUCH COURTS OR ANY DEFENSE OF INCONVENIENT FORUM FOR THE MAINTENANCE OF SUCH DISPUTE. EACH OF ASSIGNOR AND ASSIGNEES AND THEIR RESPECTIVE SUCCESSORS AND ASSIGNS HEREBY IRREVOCABLY WAIVES ALL RIGHT TO TRIAL BY JURY IN ANY ACTION, PROCEEDING OR COUNTERCLAIM (WHETHER BASED ON CONTRACT, TORT OR OTHERWISE) ARISING OUT OF OR RELATING TO THIS ASSIGNMENT, THE TRANSACTIONS CONTEMPLATED HEREBY OR THE ACTIONS OF ANY OTHER PARTY IN THE NEGOTIATION, ADMINISTRATION, PERFORMANCE AND ENFORCEMENT THEREOF**.

(j) **Counterparts**. This Assignment may be executed and delivered (including by email or facsimile transmission) in counterparts, each of which is deemed an original instrument, but all such counterparts together constitute but one agreement.

[Signature Pages Follow]

IN WITNESS WHEREOF, this Assignment is executed by the duly authorized officers or representatives of the Parties as of the Execution Date.

ASSIGNOR:

SCOUT ENERGY GROUP II, LP,
a Texas limited partnership
SCOUT ENERGY PARTNERS II-A, LP,
a Delaware limited partnership

By: Scout Energy Group II GP, LLC
Their ultimate general partner

By: _____
Name: Scott Gladden
Title: Attorney-in-Fact

SCOUT ENERGY GROUP III, LP,
a Texas limited partnership
SCOUT ENERGY PARTNERS III-A, LP,
a Delaware limited partnership

By: Scout Energy Group III GP, LLC
Their ultimate general partner

By: _____
Name: Scott Gladden
Title: Attorney-in-Fact

SCOUT ENERGY GROUP IV, LP,
a Texas limited partnership
SCOUT ENERGY PARTNERS IV-A, LP,
a Delaware limited partnership

By: Scout Energy Group IV GP, LLC
Their ultimate general partner

By: _____
Name: Scott Gladden
Title: Attorney-in-Fact

SCOUT ENERGY GROUP V, LP,
a Texas limited partnership
SCOUT ENERGY PARTNERS V-A, LP,
a Delaware limited partnership
SCOUT ENERGY GROUP CO-INVEST V, LP,
a Texas limited partnership
SCOUT ENERGY PARTNERS CO-INVEST V-A, LP,
a Delaware limited partnership
SEP V-A PLANTCO, LLC,
a Delaware limited liability company
SEP V-B PLANTCO, LLC,
a Delaware limited liability company
SEG V PLANTCO, LLC,
a Delaware limited liability company
SEP CO-INVEST V-A PLANTCO, LLC,
a Delaware limited liability company
SEP CO-INVEST V-B PLANTCO, LLC,
a Delaware limited liability company
SEG CO-INVEST V PLANTCO, LLC,
a Delaware limited liability company

By: Scout Energy Group V GP, LLC
Their ultimate general partner or the ultimate
general partner of their sole member, as applicable

By: _____
Name: Scott Gladden
Title: Attorney-in-Fact

SCOUT V HELIUM, LLC,
a Delaware limited liability company

By: _____
Name: Scott Gladden
Title: Attorney-in-Fact

[*Signature Page to Assignment, Conveyance & Bill of Sale*]

SCOUT V HUGOTON GATHERING, LP,
a Texas limited partnership

By: Scout V Hugoton GPCo, LLC
Its general partner

By: _____
Name: Scott Gladden
Title: Attorney-in-Fact

Solely for purposes of **Section 1(a)**, **Section 1(f)(i)** and **Section 1(l)** hereof,

SCOUT ENERGY MANAGEMENT LLC,
a Texas limited liability company

By: _____
Name: Scott Gladden
Title: Attorney-in-Fact

STATE OF TEXAS §
§
COUNTY OF
DALLAS §

BEFORE ME, the undersigned Notary Public, on this day personally appeared Scott Gladden, known to me to be the person whose name is subscribed to the foregoing instrument and acknowledged to me that he, being fully authorized to do so, executed and delivered the same as (i) Attorney-in-Fact of Scout Energy Group II GP, LLC, in its capacity as the ultimate general partner of SCOUT ENERGY GROUP II, LP and SCOUT ENERGY PARTNERS II-A, LP, (ii) Attorney-in-Fact of Scout Energy Group III GP, LLC, in its capacity as the ultimate general partner of SCOUT ENERGY GROUP III, LP and SCOUT ENERGY PARTNERS III-A, LP, (iii) Attorney-in-Fact of Scout Energy Group IV GP, LLC, in its capacity as the ultimate general partner of SCOUT ENERGY GROUP IV, LP and SCOUT ENERGY PARTNERS IV-A, LP, (iv) Attorney-in-Fact of Scout Energy Group V GP, LLC, in its capacity as the ultimate general partner or the ultimate general partner of their sole member, as applicable, of SCOUT ENERGY GROUP V, LP and SCOUT ENERGY PARTNERS V-A, LP, SCOUT ENERGY GROUP CO-INVEST V, LP, SCOUT ENERGY PARTNERS CO-INVEST V-A, LP, SEP V-A PLANTCO, LLC, SEP V-B PLANTCO, LLC, SEG V PLANTCO, LLC, SEP CO-INVEST V-A PLANTCO, LLC, SEP CO-INVEST V-B PLANTCO, LLC, SEG CO-INVEST V PLANTCO, LLC, (v) Attorney-in-Fact of SCOUT V HELIUM, LLC, and (vi) Attorney-in-Fact of Scout V Hugoton GPCo, LLC, in its capacity as the general partner of SCOUT V HUGOTON GATHERING, LP, and SCOUT ENERGY MANAGEMENT LLC, on the day and year therein mentioned and as the act and deed of said corporation, for the purpose and consideration therein expressed.

GIVEN UNDER MY HAND AND SEAL OF OFFICE, this 30th day of April, 2026.

Notary Public

Name: Holly Rawls

My Commission Expires: January 24, 2028

HOLLY RAWLS
My Notary ID # 126397139
Expires January 24, 2028

[*Signature Page to Assignment, Conveyance & Bill of Sale*]

DEVCO ASSIGNEE:

EJ HUGOTON DEVCO LLC,
a Delaware limited liability company

By:_____
Name: Mickey Friedrich
Title: President and Chief Executive Officer

STATE OF TEXAS §
§
COUNTY OF DALLAS §

BEFORE ME, the undersigned Notary Public, on this day personally appeared Mickey Friedrich, known to me to be the person whose name is subscribed to the foregoing instrument and acknowledged to me that he, being fully authorized to do so, executed and delivered the same as President and Chief Executive Officer of EJ Hugoton DevCo LLC, on the day and year therein mentioned and as the act and deed of said limited liability company, for the purpose and consideration therein expressed.

GIVEN UNDER MY HAND AND SEAL OF OFFICE, this 28th day of April, 2026.

RICHARD LEE ALLEN JR.
Notary Public
STATE OF TEXAS
ID# 2829853
My Comm. Exp. Sept. 19, 2028

Richard Lee Allen Jr

Notary Public
Name: Richard Lee Allen Jr

My Commission Expires 09-19-28

[*Signature Page to Assignment, Conveyance & Bill of Sale*]

EOC ASSIGNEE:

EIGER OPERATING COMPANY LLC,
a Delaware limited liability company

By:_____
Name: Mickey Friedrich
Title: President and Chief Executive Officer

STATE OF TEXAS §
§
COUNTY OF DALLAS §

BEFORE ME, the undersigned Notary Public, on this day personally appeared Mickey Friedrich, known to me to be the person whose name is subscribed to the foregoing instrument and acknowledged to me that he, being fully authorized to do so, executed and delivered the same as President and Chief Executive Officer of Eiger Operating Company LLC, on the day and year therein mentioned and as the act and deed of said limited liability company, for the purpose and consideration therein expressed.

GIVEN UNDER MY HAND AND SEAL OF OFFICE, this 28th day of April, 2026.

RICHARD LEE ALLEN JR.
Notary Public
STATE OF TEXAS
ID# 2829853
My Comm. Exp. Sept. 19, 2028

Richard Lee Allen

Notary Public

Name: Richard Lee Allen Jr

My Commission Expires 09-19-28

[*Signature Page to Assignment, Conveyance & Bill of Sale*]

WELLBORE ASSIGNEE:

EJ HUGOTON PRODUCTION COMPANY LLC
a Delaware limited liability company

By:_____
Name: Mickey Friedrich
Title: President and Chief Executive Officer

STATE OF TEXAS §
§
COUNTY OF DALLAS §

BEFORE ME, the undersigned Notary Public, on this day personally appeared Mickey Friedrich, known to me to be the person whose name is subscribed to the foregoing instrument and acknowledged to me that he, being fully authorized to do so, executed and delivered the same as President and Chief Executive Officer of EJ Hugoton Production Company LLC, on the day and year therein mentioned and as the act and deed of said limited liability company, for the purpose and consideration therein expressed.

GIVEN UNDER MY HAND AND SEAL OF OFFICE, this 28th day of April, 2026.

RICHARD LEE ALLEN JR.
Notary Public
STATE OF TEXAS
ID# 2829853
My Comm. Exp. Sept. 19, 2028

Richard Lee Allen Jr
Notary Public
Name: Richard Lee Allen Jr

My Commission Expires 09-19-28

[*Signature Page to Assignment, Conveyance & Bill of Sale*]

MIDSTREAM ASSIGNEE:

PAN-HUGOTON GATHERING COMPANY LLC,
a Delaware limited liability company

By:_____
Name: Mickey Friedrich
Title: President and Chief Executive Officer

STATE OF TEXAS §
§
COUNTY OF DALLAS §

BEFORE ME, the undersigned Notary Public, on this day personally appeared Mickey Friedrich, known to me to be the person whose name is subscribed to the foregoing instrument and acknowledged to me that he, being fully authorized to do so, executed and delivered the same as President and Chief Executive Officer of Pan-Hugoton Gathering Company LLC, on the day and year therein mentioned and as the act and deed of said limited liability company, for the purpose and consideration therein expressed.

GIVEN UNDER MY HAND AND SEAL OF OFFICE, this 28th day of April, 2026.

RICHARD LEE ALLEN JR.
Notary Public
STATE OF TEXAS
ID# 2829853
My Comm. Exp. Sept. 19, 2028

Richard Lee Allen Jr
Notary Public
Name: Richard Lee Allen Jr

My Commission Expires 09-19-28

[*Signature Page to Assignment, Conveyance & Bill of Sale*]

PLANT ASSIGNEE:

JAYHAWK PROCESSING COMPANY LLC,
a Delaware limited liability company

By:_____
Name: Mickey Friedrich
Title: President and Chief Executive Officer

STATE OF TEXAS §
§
COUNTY OF DALLAS §

BEFORE ME, the undersigned Notary Public, on this day personally appeared Mickey Friedrich, known to me to be the person whose name is subscribed to the foregoing instrument and acknowledged to me that he, being fully authorized to do so, executed and delivered the same as President and Chief Executive Officer of Jayhawk Processing Company LLC, on the day and year therein mentioned and as the act and deed of said limited liability company, for the purpose and consideration therein expressed.

GIVEN UNDER MY HAND AND SEAL OF OFFICE, this 28th day of April, 2026.

RICHARD LEE ALLEN JR.
Notary Public
STATE OF TEXAS
ID# 2829853
My Comm. Exp. Sept. 19, 2028

Richard Lee Allen Jr
Notary Public
Name: Richard Lee Allen Jr

My Commission Expires 09-19-28

[*Signature Page to Assignment, Conveyance & Bill of Sale*]

RELEASE OF NPI

Scout Energy Partners II-B, LP, Scout Energy Partners III-B, LP, Scout Energy Partners IV-B, LP, Scout Energy Partners V-B, LP, and Scout Energy Partners Co-Invest V-B, LP join in this Assignment, Conveyance and Bill of Sale for the limited purpose of releasing the assets assigned hereby from any Conveyance of Net Profits Overring Interest conveyed to Scout Energy Partners II-B, LP, Scout Energy Partners III-B, LP, Scout Energy Partners IV-B, LP, Scout Energy Partners V-B, LP, or Scout Energy Partners Co-Invest V-B, LP, as applicable, whether recorded in the applicable County records or not, such that Assignees shall receive the assets assigned hereby free and clear from any burden related to such Conveyance of Net Profits Overriding Interest.

SCOUT ENERGY PARTNERS II-B, LP,
a Delaware limited partnership
By: Scout Energy Group II GP, LLC
Its ultimate general partner

By: _____
Name: Scott Gladden
Title: Attorney-in-Fact

SCOUT ENERGY PARTNERS III-B, LP,
a Delaware limited partnership
By: Scout Energy Group III GP, LLC
Its ultimate general partner

By: _____
Name: Scott Gladden
Title: Attorney-in-Fact

SCOUT ENERGY PARTNERS IV-B, LP,
a Delaware limited partnership
By: Scout Energy Group IV GP, LLC
Its ultimate general partner

By: _____
Name: Scott Gladden
Title: Attorney-in-Fact

SCOUT ENERGY PARTNERS V-B, LP,
a Delaware limited partnership
SCOUT ENERGY PARTNERS CO-INVEST V-B, LP,
a Delaware limited partnership
By: Scout Energy Group V GP, LLC
Their ultimate general partner

By: _____
Name: Scott Gladden
Title: Attorney-in-Fact

STATE OF TEXAS §
§
COUNTY OF
DALLAS §

BEFORE ME, the undersigned Notary Public, on this day personally appeared Scott Gladden, known to me to be the person whose name is subscribed to the foregoing instrument and acknowledged to me that he, being fully authorized to do so, executed and delivered the same as (i) Attorney-in-Fact of Scout Energy Group II GP, LLC, in its capacity as the ultimate general partner of SCOUT ENERGY PARTNERS II-B, LP, (ii) Attorney-in-Fact of Scout Energy Group III GP, LLC, in its capacity as the ultimate general partner of SCOUT ENERGY PARTNERS III-B, LP, (iii) Attorney-in-Fact of Scout Energy Group IV GP, LLC, in its capacity as the ultimate general partner of SCOUT ENERGY PARTNERS IV-B, LP, and (iv) Attorney-in-Fact of Scout Energy Group V GP, LLC, in its capacity as the ultimate general partner of SCOUT ENERGY PARTNERS V-B, LP and SCOUT ENERGY PARTNERS CO-INVEST V-B, LP, on the day and year therein mentioned and as the act and deed of said corporation, for the purpose and consideration therein expressed.

GIVEN UNDER MY HAND AND SEAL OF OFFICE, this 30th day of April, 2026.

Notary Public

Name: Holly Rawls

My Commission Expires: January 24, 2028

HOLLY RAWLS
My Notary ID # 126397139
Expires January 24, 2028

[*Signature Page to Release of NPI*]

Exhibit A

<u>Leases</u>

(See attached.)

LEASE CODE	LESSOR	LESSEE	LEASE DATE	RECORDING INFO	COUNTY	STATE	LEGAL DESCRIPTION
L2065790	MOLZ PETER ET UX	DENHAM JOE E	07/14/1943	3/103	STANTON	KS	T27S-R39W SEC 1: NE T27S-R39W SEC 24: S2 T27S-R39W SEC 25: N2, SE T27S-R39W SEC 26: N2
L2070483	FEGAN R B ET UX	DENHAM JOE E	07/13/1943	3/97	STANTON	KS	T27S-R39W SEC 1: NW T27S-R39W SEC 1: S2NW, LOT 3, LOT 4 T27S-R39W SEC 11: NE T27S-R39W SEC 12: NW T27S-R39W SEC 2: E2 T27S-R39W SEC 2: N2 T27S-R39W SEC 2: S2, LOT 1, LOT 2, LOT 3, LOT 4 T27S-R39W SEC 2: S2N2, LOT 1, LOT 2, LOT 3, LOT 4 T27S-R39W SEC 3: N2 T27S-R39W SEC 3: S2, LOT 1, LOT 2, LOT 3, LOT 4 T27S-R39W SEC 3: S2N2, LOT 1, LOT 2, LOT 3, LOT 4 T27S-R39W SEC 3: W2
L2067886	PLYMELL FRED D ET AL	KAYSER PAUL	11/24/1941	2/359	STANTON	KS	T27S-R39W SEC 1: NW T27S-R39W SEC 36: SE
L2072235	HULME CHARLES ET UX	DENHAM JOE E	10/30/1944	4/189	STANTON	KS	T27S-R39W SEC 1: S2
L2065969	BRATTIN DELIA ET AL	DENHAM JOE E	07/22/1943	3/258	STANTON	KS	T27S-R39W SEC 10: E2, NE, SE
L2070704	CLARK H C ET UX	DENHAM JOE E	07/22/1943	3/168	STANTON	KS	T27S-R39W SEC 10: NW
L2065867	JOSSERAND HELEN ET VIR	DENHAM JOE E	07/17/1943	3/164	STANTON	KS	T27S-R39W SEC 10: SW
L2065838	HEILAND MARY C ET VIR	DENHAM JOE E	07/16/1943	3/58	STANTON	KS	T27S-R39W SEC 11: NW
L2065906	CONGDON JOHN S ET AL	DENHAM JOE E	07/19/1943	3/54	STANTON	KS	T27S-R39W SEC 11: SE T27S-R39W SEC 13: NW T27S-R39W SEC 14: W2, SE T27S-R39W SEC 15: S2 T27S-R39W SEC 22: N2, W2 T27S-R39W SEC 23: N2N2, N2NE, N2NW
L2070739	FEDERAL LAND BANK OF WICHITA	DENHAM JOE E	07/26/1943	3/148	STANTON	KS	T27S-R39W SEC 11: SE T27S-R39W SEC 13: NW T27S-R39W SEC 14: W2, SE T27S-R39W SEC 15: S2 T27S-R39W SEC 22: N2, W2 T27S-R39W SEC 23: N2N2, N2NE, N2NW
L2065935	DUNBAR EVELYN ET VIR	DENHAM JOE E	07/20/1943	3/115	STANTON	KS	T27S-R39W SEC 11: SW
L2070293	KIISTNER PETER	COLUMBIAN FUEL CORP	06/29/1946	5/226	STANTON	KS	T27S-R39W SEC 12: E2, NW, SW
L2068714	MAGNOLIA PETROLEUM COMPANY	STANOLIND OIL AND GAS COMPANY	02/10/1947	5/248	STANTON	KS	T27S-R39W SEC 12: E2, NW, SW
L2070775	SMITH GLICK B ET UX	DENHAM JOE E	07/28/1943	3/292	STANTON	KS	T27S-R39W SEC 12: SW
L2066538	MATER ROY M	DENHAM JOE E	08/17/1943	3/219	STANTON	KS	T27S-R39W SEC 13: NE
L2071274	MATER ROY M	DENHAM JOE E	08/17/1943	3/217	STANTON	KS	T27S-R39W SEC 13: SE
L2066539	MATER ROY M	DENHAM JOE E	08/17/1943	3/216	STANTON	KS	T27S-R39W SEC 13: SW
L2070710	WALTERS JOSIE ET AL	DENHAM JOE E	07/22/1943	3/162	STANTON	KS	T27S-R39W SEC 15: NE
L2070608	LEHMAN D H ET UX	DENHAM JOE E	07/17/1943	3/93	STANTON	KS	T27S-R39W SEC 15: NW
L2070601	CHADD LLOYD R ET UX	DENHAM JOE E	07/17/1943	3/245	STANTON	KS	T27S-R39W SEC 16: NE
L2070531	MOORE CARRIE	DENHAM JOE E	07/14/1943	3/177	STANTON	KS	T27S-R39W SEC 16: NW
L2070643	BESSER MARIE ET VIR	DENHAM JOE E	07/19/1943	3/246	STANTON	KS	T27S-R39W SEC 16: SE
L2071733	W B OSBORN ET UX	STANOLIND OIL AND GAS COMPANY	09/24/1947	7/89	STANTON	KS	T27S-R39W SEC 16: SW
L2069025	WARNER OLEN ET UX	DENHAM JOE E	03/10/1944	3/311	STANTON	KS	T27S-R39W SEC 16: SW
L2072881	JOHN J FLEET ET AL	W B OSBORN	12/14/1944	5/68	STANTON	KS	T27S-R39W SEC 16: SW T27S-R39W SEC 17: SE

LEASE CODE	LESSOR	LESSEE	LEASE DATE	RECORDING INFO	COUNTY	STATE	LEGAL DESCRIPTION
L2065247	EUROMEX OIL COMPANY INC	OSBURN W B	05/25/1946	5/227	STANTON	KS	T27S-R39W SEC 16: SW T27S-R39W SEC 17: SE
L2071108	MOORE CARRIE	PANHANDLE EASTERN PIPE LINECOMPANY	08/10/1943	3/179	STANTON	KS	T27S-R39W SEC 17: NE
L2066380	MOORE CARRIE	PANHANDLE EASTERN PIPE LINECOMPANY	08/10/1943	3/180	STANTON	KS	T27S-R39W SEC 17: NW
L2064241	WARNER OLEN ET UX	DENHAM JOE E	03/10/1944	3/310	STANTON	KS	T27S-R39W SEC 17: SE
L2066971	W B OSBORN ET UX	STANOLIND OIL AND GAS COMPANY	09/24/1947	7/90	STANTON	KS	T27S-R39W SEC 17: SE
L2070836	GUM CHARLES M ET UX	PANHANDLE EASTERN PIPE LINECOMPANY	07/30/1943	3/290	STANTON	KS	T27S-R39W SEC 17: SW
L2070833	FEDERAL LAND BANK OF WICHITA	PANHANDLE EASTERN PIPE LINECOMPANY	07/30/1943	3/291	STANTON	KS	T27S-R39W SEC 17: SW
L2066319	MELENCAMP N E ET UX	PANHANDLE EASTERN PIPELINE COMPANY	08/06/1943	3/186	STANTON	KS	T27S-R39W SEC 18: E2NW, LOT 1, LOT 2 T27S-R39W SEC 18: NW
L2066674	WOOD BEN K ET AL	PANHANDLE EASTERN PIPELINE COMPANY	08/25/1943	3/278	STANTON	KS	T27S-R39W SEC 18: NE
L2070837	HULL LESLIE L ET UX	PANHANDLE EASTERN PIPELINE COMPANY	07/30/1943	3/200	STANTON	KS	T27S-R39W SEC 18: SE
L2069938	WILSON WILLIAM N ET AL	SHETLAR R J	05/24/1946	7/183	STANTON	KS	T27S-R39W SEC 18: SW
L2066317	FLOYD J A ET UX	PANHANDLE EASTERN PIPE LINECOMPANY	08/06/1943	3/185	STANTON	KS	T27S-R39W SEC 19: E2SW, LOT 3, LOT 4 T27S-R39W SEC 19: SW, LOT 3
L2070838	HULL LESLIE L ET UX	PANHANDLE EASTERN PIPE LINECOMPANY	07/30/1943	3/201	STANTON	KS	T27S-R39W SEC 19: NE
L2071659	FEDERAL LAND BANK OF WICHITA	DENHAM JOE E	09/15/1944	4/126	STANTON	KS	T27S-R39W SEC 19: NW T27S-R40W SEC 24: NE
L2066382	TOLSON J E ET UX	PANHANDLE EASTERN PIPE LINECOMPANY	08/10/1943	3/235	STANTON	KS	T27S-R39W SEC 19: SE
L2071107	FRANK NEFF ET UX	PANHANDLE EASTERN PIPELINE COMPANY	08/10/1943	3/199	STANTON	KS	T27S-R39W SEC 20: N2, SE, SW
L2070654	SCHULZ FRED S ET UX	DENHAM JOE E	07/19/1943	3/114	STANTON	KS	T27S-R39W SEC 21: NE
L2066977	BIRD BEATRICE BRYANS	DENHAM JOE E	09/25/1943	3/274	STANTON	KS	T27S-R39W SEC 21: NW
L2065730	WARNER ETHEL ET VIR	BEYMER C E	07/12/1943	3/213	STANTON	KS	T27S-R39W SEC 21: SE
L2064392	FERGUSON MARY K	DENHAM JOE E	03/23/1944	3/316	STANTON	KS	T27S-R39W SEC 21: SW
L2065731	WARNER OLEN ET UX	BEYMER C E	07/12/1943	3/210	STANTON	KS	T27S-R39W SEC 22: SE
L2066541	MATER ROY M	DENHAM JOE E	08/17/1943	3/214	STANTON	KS	T27S-R39W SEC 23: S2NE
L2070471	WARNER OLEN ET UX	BEYMER C E	07/12/1943	3/211	STANTON	KS	T27S-R39W SEC 23: S2NW
L2070473	WARNER OLEN ET UX	BEYMER C E	07/12/1943	3/184	STANTON	KS	T27S-R39W SEC 23: SE
L2070472	WARNER OLEN ET UX	BEYMER C E	07/12/1943	3/212	STANTON	KS	T27S-R39W SEC 23: SW
L2071275	MATER ROY M	DENHAM JOE E	08/17/1943	3/218	STANTON	KS	T27S-R39W SEC 24: NE
L2066540	MATER ROY M	DENHAM JOE E	08/17/1943	3/215	STANTON	KS	T27S-R39W SEC 24: NW
L2070468	NOBLE LUCY B	DENHAM JOE E	07/12/1943	3/172	STANTON	KS	T27S-R39W SEC 25: SW
L2070469	NOBLE LUCY B	DENHAM JOE E	07/12/1943	3/173	STANTON	KS	T27S-R39W SEC 26: S2
L2065811	MOLZ M P ET UX	DENHAM JOE E	07/15/1943	3/140	STANTON	KS	T27S-R39W SEC 27: N2, SE
L2070450	BAUGHMAN JOHN W ET UX	DENHAM JOE E	07/12/1943	3/248	STANTON	KS	T27S-R39W SEC 27: SW
L2065807	HELMLE CHAS M ET UX	DENHAM JOE E	07/15/1943	3/116	STANTON	KS	T27S-R39W SEC 28: NE
L2065978	SHELL OIL COMPANY	DENHAM JOE E	07/23/1943	3/147	STANTON	KS	T27S-R39W SEC 28: NE
L2071252	MAYHEW JOHN H	DENHAM JOE E	08/16/1943	3/267	STANTON	KS	T27S-R39W SEC 28: NW
L2070474	WARNER OLEN ET UX	BEYMER C E	07/12/1943	3/284	STANTON	KS	T27S-R39W SEC 28: SE
L2066525	MAYHEW JOHN H	DENHAM JOE E	08/16/1943	3/268	STANTON	KS	T27S-R39W SEC 28: SW
L2071427	FEDERAL FARM MORTGAGE CORPORATION	PANHANDLE EASTERN PIPE LINECOMPANY	08/27/1943	3/275	STANTON	KS	T27S-R39W SEC 29: N2S2
L2070282	MAYHEW JOHN H	O DONNELL J E	06/27/1944	4/6	STANTON	KS	T27S-R39W SEC 29: NE
L2065555	MAYHEW JOHN H	O DONELL J E	06/27/1944	4/7	STANTON	KS	T27S-R39W SEC 29: NW
L2070839	HULL LESLIE L ET UX	PANHANDLE EASTERN PIPE LINECOMPANY	07/30/1943	3/202	STANTON	KS	T27S-R39W SEC 29: S2S2
L2066369	LOCKRIDGE D R	DENHAM JOE E	08/09/1944	4/88	STANTON	KS	T27S-R39W SEC 30: N2S2 T27S-R39W SEC 30: N2SE, LOT 3 T27S-R39W SEC 30: NESW, LOT 3
L2071109	NEFF FRANK ET UX	PANHANDLE EASTERN PIPE LINECOMPANY	08/10/1943	3/198	STANTON	KS	T27S-R39W SEC 30: NE
L2065467	SCANDRETT H F ET UX	DENHAM JOE E	06/12/1946	5/225	STANTON	KS	T27S-R39W SEC 30: NW, LOT 1
L2070830	COLLINGWOOD ALFRED J ET UX	PANHANDLE EASTERN PIPE LINECOMPANY	07/30/1943	3/192	STANTON	KS	T27S-R39W SEC 30: S2S2
L2066595	KOKER ANNA C	PANHANDLE EASTERN PIPE LINECOMPANY	08/20/1943	3/279	STANTON	KS	T27S-R39W SEC 31: NE
L2070283	MAYHEW JOHN H	O DONNELL J E	06/27/1944	4/8	STANTON	KS	T27S-R39W SEC 31: SE

LEASE CODE	LESSOR	LESSEE	LEASE DATE	RECORDING INFO	COUNTY	STATE	LEGAL DESCRIPTION
L2065162	CONGDON JOHN S ET AL	O DONNELL J E	05/18/1944	3/361	STANTON	KS	T27S-R39W SEC 31: SW, W2
L2066524	MAYHEW JOHN H	DENHAM JOE E	08/16/1943	3/266	STANTON	KS	T27S-R39W SEC 32: NE
L2064291	RIGGS H M ET UX	DENHAM JOE E	03/15/1944	9/323	STANTON	KS	T27S-R39W SEC 32: SE
L2070581	MAUDE E EDMISSON	JOE E DENHAM	07/16/1943	3/145	STANTON	KS	T27S-R39W SEC 32: W2
L2065696	BAUGHMAN JOHN W ET UX	DENHAM JOE E	07/12/1943	3/249	STANTON	KS	T27S-R39W SEC 33: NE
L2069007	PEERY VINCENT A	DENHAM JOE E	03/08/1944	3/313	STANTON	KS	T27S-R39W SEC 33: NW
L2066298	HANSON RICHARD V ET UX	DENHAM JOE E	08/05/1943	3/228	STANTON	KS	T27S-R39W SEC 33: SE
L2072044	COLLINGWOOD ALFRED J ET UX	DENHAM JOE E	10/19/1943	3/287	STANTON	KS	T27S-R39W SEC 33: SW
L2064545	KNOEBER JOSEPH ET UX	DENHAM JOE E	04/03/1944	3/321	STANTON	KS	T27S-R39W SEC 34: NE
L2066933	SOMERS L E ET UX	DENHAM JOE E	09/20/1943	3/283	STANTON	KS	T27S-R39W SEC 34: NW
L2069087	WIGHT EDITH ET AL	DENHAM JOE E	03/16/1944	3/360	STANTON	KS	T27S-R39W SEC 34: SW
L2065719	NOBLE LUCY B	DENHAM JOE E	07/12/1943	3/174	STANTON	KS	T27S-R39W SEC 35: NENE, S2
L2065735	BENNETT STELLA	DENHAM JOE E	07/12/1946	5/231	STANTON	KS	T27S-R39W SEC 35: NW
L2065834	COLLINGWOOD FAYE	DENHAM JOE E	07/16/1943	3/102	STANTON	KS	T27S-R39W SEC 35: SENE T27S-R39W SEC 35: W2NE T27S-R39W SEC 36: SW
L2071038	ENDSLEY EVENS ET VIR	DENHAM JOE E	08/06/1943	3/163	STANTON	KS	T27S-R39W SEC 36: NE
L2065911	HUNTER D T ET UX	DENHAM JOE E	07/19/1943	3/86	STANTON	KS	T27S-R39W SEC 36: NW
L2066175	TRUSSELL HARRY ET UX	DENHAM JOE E	08/01/1944	4/128	STANTON	KS	T27S-R39W SEC 4: NE
L2070913	TRUSSELL HARRY ET UX	DENHAM JOE E	08/01/1944	4/129	STANTON	KS	T27S-R39W SEC 4: SE
L2070973	SELLERS KATIE W ET VIR	PANHANDLE EASTERN PIPE	08/04/1943	3/188	STANTON	KS	T27S-R39W SEC 4: W2
L2066316	BAUGHMAN JOHN W ET UX	PANHANDLE EASTERN PIPE LINECOMPANY	08/06/1943	3/203	STANTON	KS	T27S-R39W SEC 5: NE T27S-R39W SEC 5: S2NE, LOT 1, LOT 2
L2071322	SMITH ALFRED L ET UX	PANHANDLE EASTERN PIPE LINECOMPANY	08/19/1943	3/277	STANTON	KS	T27S-R39W SEC 5: NW T27S-R39W SEC 5: S2NW, LOT 3, LOT 4
L2066130	GUM CHARLES M ET UX	DENHAM JOE E	07/31/1944	4/42	STANTON	KS	T27S-R39W SEC 5: S2
L2071136	HELTEMES H S ET UX	DENHAM JOE E	08/12/1944	4/70	STANTON	KS	T27S-R39W SEC 6: E2NE
L2066712	FEDERAL LAND BANK OF WICHITA	DENHAM JOE E	08/29/1944	4/106	STANTON	KS	T27S-R39W SEC 6: E2NE T27S-R39W SEC 6: SENE, LOT 1
L2066237	YINGLING IRA R ET UX	PANHANDLE EASTERN PIPE LINECOMPANY	08/04/1943	3/191	STANTON	KS	T27S-R39W SEC 6: E2SW, LOT 6, LOT 7 T27S-R39W SEC 6: SW
L2070976	YINGLING IRA R ET UX	PANHANDLE EASTERN PIPE LINECOMPANY	08/04/1943	3/190	STANTON	KS	T27S-R39W SEC 6: NW T27S-R39W SEC 6: SENW, LOT 3, LOT 4
L2070975	YINGLING IRA R ET UX	PANHANDLE EASTERN PIPE	08/04/1943	3/189	STANTON	KS	T27S-R39W SEC 6: SE
L2067924	SCIVALLY MAY ET AL	STANOLIND OIL AND GAS COMPANY	11/28/1951	7/333	STANTON	KS	T27S-R39W SEC 6: W2NE
L2072929	BUCKLIN M C ET UX	STANOLIND OIL AND GAS COMPANY	12/19/1951	7/332	STANTON	KS	T27S-R39W SEC 6: W2NE, LOT 2
L2069924	JUDY M BALFOUR ET AL	J E ODONNELL	05/23/1944	4/3	STANTON	KS	T27S-R39W SEC 7: E2NW T27S-R39W SEC 7: NE T27S-R39W SEC 7: W2NW
L2066522	GENEVA OREM ET VIR	PANHANDLE EASTERN PIPELINE COMPANY	08/16/1943	3/234	STANTON	KS	T27S-R39W SEC 7: E2SW, LOT 3, LOT 4
L2049123	JUDY M BALFOUR ET AL	J E O DONNELL	05/23/1944	1/271, 4/3, 51/17	STANTON	KS	T27S-R39W SEC 7: LOT 1, LOT 2, NEE2NW AS TO GAS RIGHTS ONLY
L2066379	MOORE CARRIE	PANHANDLE EASTERN PIPE LINECOMPANY	08/10/1943	3/178	STANTON	KS	T27S-R39W SEC 7: SE
L2070835	GUM CHARLES M ET UX	PANHANDLE EASTERN PIPE	07/30/1943	3/187	STANTON	KS	T27S-R39W SEC 8: NE
L2071617	WALTON W J ET UX	DENHAM JOE E	09/11/1944	4/271	STANTON	KS	T27S-R39W SEC 8: NW
L2066388	FOOTE JAMES G ET AL	DENHAM JOE E	08/10/1944	4/121	STANTON	KS	T27S-R39W SEC 8: SE
L2068383	GEHRER GEORGE M ET UX	STANOLIND OIL AND GAS COMPANY	01/13/1953	8/11	STANTON	KS	T27S-R39W SEC 8: SE
L2064510	WADE GUARD G O	STANOLIND OIL AND GAS COMPANY	03/31/1953	8/34	STANTON	KS	T27S-R39W SEC 8: SE
L2066219	FOLEY GERALD W ET UX	DENHAM JOE E	08/03/1944	4/74	STANTON	KS	T27S-R39W SEC 8: SW
L2071309	LEUER WM J ET AL	PANHANDLE EASTERN PIPE LINECOMPANY	08/18/1943	3/276	STANTON	KS	T27S-R39W SEC 9: NE
L2066106	JOSSERAND HELEN ET VIR	PANHANDLE EASTERN PIPE LINECOMPANY	07/30/1943	3/205	STANTON	KS	T27S-R39W SEC 9: NW
L2066381	TOLSON J E ET UX	PANHANDLE EASTERN PIPE LINECOMPANY	08/10/1943	3/222	STANTON	KS	T27S-R39W SEC 9: SE
L2071113	TOLSON J E ET UX	PANHANDLE EASTERN PIPE LINECOMPANY	08/10/1943	3/236	STANTON	KS	T27S-R39W SEC 9: SW

LEASE CODE	LESSOR	LESSEE	LEASE DATE	RECORDING INFO	COUNTY	STATE	LEGAL DESCRIPTION
L2072628	COMBS R E ET UX	KAYSER PAUL	11/22/1944	4/298	STANTON	KS	T27S-R40W SEC 1: NE
L2067869	SHELDON HAROLD ET AL	KAYSER PAUL	11/22/1944	5/29	STANTON	KS	T27S-R40W SEC 1: NW
L2067870	VATH M ET UX	KAYSER PAUL	11/22/1944	4/256	STANTON	KS	T27S-R40W SEC 1: SE
L2072630	OLIVER STONEWALL J ET UX	KAYSER PAUL	11/22/1944	4/310	STANTON	KS	T27S-R40W SEC 1: SW
L2067867	RUTHERFORD LUCY S ET VIR	KAYSER PAUL	11/22/1944	5/4	STANTON	KS	T27S-R40W SEC 10: SW
L2072631	OLIVER STONEWALL J ET UX	KAYSER PAUL	11/22/1944	4/311	STANTON	KS	T27S-R40W SEC 11: NE
L2067864	MARCUM H B	KAYSER PAUL	11/22/1944	4/299	STANTON	KS	T27S-R40W SEC 11: SE
L2072633	SHEETS FRED C	KAYSER PAUL	11/22/1944	4/331	STANTON	KS	T27S-R40W SEC 11: SW
L2071313	VATH M ET UX	STUBBS H W	08/18/1944	4/100	STANTON	KS	T27S-R40W SEC 12: NE
L2066573	FLOYD CARSON	STUBBS H W	08/18/1944	4/101	STANTON	KS	T27S-R40W SEC 12: NW
L2071312	HULL LESLIE L ET UX	STUBBS H W	08/18/1944	4/102	STANTON	KS	T27S-R40W SEC 12: SE
L2071311	HULL LESLIE L ET UX	STUBBS H W	08/18/1944	4/97	STANTON	KS	T27S-R40W SEC 12: SW
L2064665	LIVESAY ELIZABETH B ET AL	KAYSER PAUL	04/12/1945	5/117	STANTON	KS	T27S-R40W SEC 13: N2
L2072644	WILSON DONALD R ET UX	KAYSER PAUL	11/23/1945	5/148	STANTON	KS	T27S-R40W SEC 13: SE
L2070916	WILSON DON R ET UX	DENHAM JOE E	08/01/1944	4/19	STANTON	KS	T27S-R40W SEC 13: SW
L2067871	WALTON M A ET UX	KAYSER PAUL	11/22/1944	4/270	STANTON	KS	T27S-R40W SEC 14: NE
L2067863	CREAGER ANNA E	KAYSER PAUL	11/22/1944	4/269	STANTON	KS	T27S-R40W SEC 14: NW
L2069939	WILSON WILLIAM N ET AL	SHETLAR R J	05/24/1946	7/182	STANTON	KS	T27S-R40W SEC 14: SE
L2067868	RUTHERFORD LUCY S ET VIR	KAYSER PAUL	11/22/1944	5/5	STANTON	KS	T27S-R40W SEC 14: SW
L2072634	WILSON DONALD R ET UX	KAYSER PAUK	11/22/1944	4/250	STANTON	KS	T27S-R40W SEC 15: S2
L2072635	WINGER CHARLES R ET UX	KAYSER PAUL	11/22/1944	4/251	STANTON	KS	T27S-R40W SEC 15: SE
L2067866	RUTHERFORD LUCY S ET VIR	KAYSER PAUL	11/22/1944	5/3	STANTON	KS	T27S-R40W SEC 15: SE
L2067717	JOHN W BAUGHMAN ET UX	UNITED PRODUCING COMPANY INC	11/14/1944	4/149	STANTON	KS	T27S-R40W SEC 16: S2
L2071820	COCKRUM D E ET UX	DIGGS M R JR	10/03/1973	16/55	STANTON	KS	T27S-R40W SEC 19: SE
L2069993	WRIGHT MARY FAY ET AL	MILLENER WILLIAM S	05/27/1953	8/112	STANTON	KS	T27S-R40W SEC 2: N2N2
L2063797	COOK ETHEL C ET AL	KAYSER PAUL	02/03/1945	5/52	STANTON	KS	T27S-R40W SEC 2: S2N2, SE
L2072418	GULDNER MARGARET	KAYSER PAUL	11/10/1944	4/244	STANTON	KS	T27S-R40W SEC 2: SW
L2068181	CHARLES R WINGER ET UX	UNITED PRODUCING COMPANY INC	12/26/1944	4/307	STANTON	KS	T27S-R40W SEC 21: E2
L2072420	J L CROSS ET AL	UNITED PRODUCING COMPANY INC	11/10/1944	4/163	STANTON	KS	T27S-R40W SEC 21: W2
L2072413	DONALD R WILSON ET UX	UNITED PRODUCING COMPANY INC	11/10/1944	4/148	STANTON	KS	T27S-R40W SEC 22: NE
L2072421	J L CROSS ET AL	UNITED PRODUCING COMPANY INC	11/10/1944	4/162	STANTON	KS	T27S-R40W SEC 22: NW
L2067662	CHARLES R WINGER ET UX	UNITED PRODUCING COMPANY INC	11/10/1944	4/217	STANTON	KS	T27S-R40W SEC 22: SE
L2067661	ALFRED J COLLINGWOOD ET UX	UNITED PRODUCING COMPANY INC	11/10/1944	4/165	STANTON	KS	T27S-R40W SEC 22: SW
L2072412	DON R WILSON ET UX	UNITED PRODUCING COMPANY INC	11/10/1944	4/147	STANTON	KS	T27S-R40W SEC 23: NE
L2065229	WILSON WILLIAM N ET AL	SHETLAR R J	05/24/1946	7/180	STANTON	KS	T27S-R40W SEC 23: NW
L2072416	EMMA PLUMMER	UNITED PRODUCING COMPANY INC	11/10/1944	4/201	STANTON	KS	T27S-R40W SEC 23: SE
L2072431	THOMAS R WINGER ET UX	UNITED PRODUCING COMPANY INC	11/10/1944	4/167	STANTON	KS	T27S-R40W SEC 23: SW T27S-R40W SEC 26: N2NW
L2066543	NEESE CLARA	DENHAM JOE E	08/17/1944	4/125	STANTON	KS	T27S-R40W SEC 24: NW
L2066128	FLOYD J A ET UX	DENHAM JOE E	07/31/1944	4/80	STANTON	KS	T27S-R40W SEC 24: S2
L2070917	WINGER HELEN ET VIR	DENHAM JOE E	08/01/1944	4/17	STANTON	KS	T27S-R40W SEC 25: NE T27S-R40W SEC 36: NE
L2066134	MERRILL MARVIN ET UX	DENHAM JOE E	07/31/1944	4/18	STANTON	KS	T27S-R40W SEC 25: NW
L2066418	WINGER CLARENCE ET UX	DENHAM JOE E	08/13/1944	4/68	STANTON	KS	T27S-R40W SEC 25: S2
L2072406	ABBIE E SMITH ET VIR	UNITED PRODUCING COMPANY INC	11/10/1944	4/194	STANTON	KS	T27S-R40W SEC 26: N2SE, NE
L2072415	EDITH M GRAY ET VIR	UNITED PRODUCING COMPANY INC	11/10/1944	4/295	STANTON	KS	T27S-R40W SEC 26: N2SW, S2NW
L2066216	CLARENCE WINGER ET UX	J E ODONNELL	08/03/1944	4/64	STANTON	KS	T27S-R40W SEC 26: S2S2
L2072410	CLARENCE WINGER ET UX	UNITED PRODUCING COMPANY INC	11/10/1944	4/156	STANTON	KS	T27S-R40W SEC 27: E2
L2067663	DONALD R WILSON ET UX	UNITED PRODUCING COMPANY INC	11/10/1944	4/146	STANTON	KS	T27S-R40W SEC 27: NW
L2072428	RICHARD KARL TIMM	UNITED PRODUCING COMPANY INC	11/10/1944	4/232	STANTON	KS	T27S-R40W SEC 27: SW
L2072422	J L CROSS ET AL	UNITED PRODUCING COMPANY INC	11/10/1944	4/157	STANTON	KS	T27S-R40W SEC 28: NE, SW
L2067665	GENERAL AMERICAN LIFE INSURANCECOMPANY	UNITED PRODUCING COMPANY INC	11/10/1944	4/304	STANTON	KS	T27S-R40W SEC 28: NW

LEASE CODE	LESSOR	LESSEE	LEASE DATE	RECORDING INFO	COUNTY	STATE	LEGAL DESCRIPTION
L2072411	CLARENCE WINGER ET UX	UNITED PRODUCING COMPANY INC	11/10/1944	4/155	STANTON	KS	T27S-R40W SEC 28: SE
L2072425	MARY C WILLIAMSON ET VIR	UNITED PRODUCING COMPANY INC	11/10/1944	4/204	STANTON	KS	T27S-R40W SEC 29: E2
L2067678	RALPH H GUILE ET UX	UNITED PRODUCING COMPANY INC	11/10/1944	4/145	STANTON	KS	T27S-R40W SEC 29: NW
L2067668	J L CROSS ET AL	UNITED PRODUCING COMPANY INC	11/10/1944	4/158	STANTON	KS	T27S-R40W SEC 29: SW
L2049249	D T EDIGER ET UX	CARTER OIL COMPANY THE	03/17/1958	11/265	STANTON	KS	T27S-R40W SEC 3: SE
L2067669	J L CROSS ET AL	UNITED PRODUCING COMPANY INC	11/10/1944	4/164	STANTON	KS	T27S-R40W SEC 30: E2
L2067677	ORVAN E JOSSERAND ET UX	UNITED PRODUCING COMPANY INC	11/10/1944	4/193	STANTON	KS	T27S-R40W SEC 30: E2NW, LOT 1
L2067674	NELLIE EUDORA FRASER	UNITED PRODUCING COMPANY INC	11/10/1944	4/265	STANTON	KS	T27S-R40W SEC 30: E2SW, LOT 2
L2067672	JONAS B WINGER	UNITED PRODUCING COMPANY INC	11/10/1944	4/197	STANTON	KS	T27S-R40W SEC 32: N2NE
L2072427	ORVAL LANE ET AL	UNITED PRODUCING COMPANY INC	11/10/1944	4/154	STANTON	KS	T27S-R40W SEC 32: N2NW
L2072423	J L CROSS ET AL	UNITED PRODUCING COMPANY INC	11/10/1944	4/160	STANTON	KS	T27S-R40W SEC 32: S2N2, SW
L2072417	FRANK E PLUMMER ET UX	UNITED PRODUCING COMPANY INC	11/10/1944	4/168	STANTON	KS	T27S-R40W SEC 32: SE
L2067671	JOHN S SNYDER ET AL	UNITED PRODUCING COMPANY INC	11/10/1944	4/191	STANTON	KS	T27S-R40W SEC 33: N2NE
L2072409	AUGUST KIISTNER	UNITED PRODUCING COMPANY INC	11/10/1944	4/202	STANTON	KS	T27S-R40W SEC 33: N2NW
L2067676	NORA SCOTT ET AL	UNITED PRODUCING COMPANY INC	11/10/1944	4/297	STANTON	KS	T27S-R40W SEC 33: S2NE, SE
L2072407	ALFRED J COLLINGWOOD ET UX	UNITED PRODUCING COMPANY INC	11/10/1944	4/166	STANTON	KS	T27S-R40W SEC 33: S2NW
L2072432	WARREN W PLUMMER ET UX	UNITED PRODUCING COMPANY INC	11/10/1944	4/169	STANTON	KS	T27S-R40W SEC 33: SW
L2072429	ROSCOE L GULDNER ET AL	UNITED PRODUCING COMPANY INC	11/10/1944	4/277	STANTON	KS	T27S-R40W SEC 34: E2SW
L2067679	RICHARD KARL TIMM	UNITED PRODUCING COMPANY INC	11/10/1944	4/231	STANTON	KS	T27S-R40W SEC 34: N2N2
L2066198	ROSA A SMITH ET AL	R J SHETLAR	08/02/1944	4/305	STANTON	KS	T27S-R40W SEC 34: S2N2, SE
L2067681	ROSCOE L GULDNER ET UX	UNITED PRODUCING COMPANY INC	11/10/1944	4/208	STANTON	KS	T27S-R40W SEC 34: W2SW
L2070890	CLARENCE WINGER ET UX	JOE E DENHAM	08/01/1944	4/43	STANTON	KS	T27S-R40W SEC 35: E2
L2067682	ROSCOE L GULDNER ET UX TR	UNITED PRODUCING COMPANY INC	11/10/1944	4/276	STANTON	KS	T27S-R40W SEC 35: SW
L2066142	WINGER L R ET UX	DENHAM JOE E	07/31/1944	4/15	STANTON	KS	T27S-R40W SEC 36: N2NW
L2066141	WALTERS MAY ET VIR	DENHAM JOE E	07/31/1944	4/34	STANTON	KS	T27S-R40W SEC 36: S2NW
L2066172	SCHULZ CLYDE ET UX	DENHAM JOE E	08/01/1944	4/47	STANTON	KS	T27S-R40W SEC 36: SE
L2066179	WINGER CLARENCE ET UX	DENHAM JOE E	08/01/1944	4/43	STANTON	KS	T27S-R40W SEC 36: SW
L2064363	GULDNER EDWIN J ET UX	WESTERN NATURAL GAS COMPANY	03/20/1948	7/254	STANTON	KS	T27S-R40W SEC 9: W2W2
L2067689	BAUGHMAN JOHN W ET UX	KAYSER PAUL	11/11/1941	2/361	STANTON	KS	T28S-R39W SEC 1: NE
L2073883	NE/4-JOHN W BAUGHMAN AND ELLA BAUGHMAN HIS WIFE S/2-RAYMOND P PINEGAR AND DELILA H PINEGAR HIS WIFE NW/4-FRED D PLYMELL AND AUDREY MAY PLYMELL HIS WIFE & R R WILSON AND JENNIE E WILSON	PAUL KAYSER	04/14/1942	8-M/448	STANTON	KS	T28S-R39W SEC 1: NE, S2, NW
L2067646	PINEGAR RAYMOND P ET UX	KAYSER PAUL	11/08/1941	2/304	STANTON	KS	T28S-R39W SEC 1: S2
L2072383	PINEGAR RAYMOND P ET UX	KAYSER PAUL	11/08/1941	2/303	STANTON	KS	T28S-R39W SEC 1: S2
L2065768	WELCH GEORGIA V ET VIR	DENHAM JOE E	07/13/1943	3/280	STANTON	KS	T28S-R39W SEC 10: N2, NW, NW T28S-R39W SEC 20: NE T28S-R39W SEC 29: N2NE, S2SE, SW T28S-R39W SEC 30: NW
L2070695	MORRISON LEDA ET AL	DENHAM JOE E	07/21/1945	5/120	STANTON	KS	T28S-R39W SEC 10: SE
L2068299	SHELL OIL COMPANY INCORPORATED	STANOLIND OIL AND GAS COMPANY	01/06/1948	11-M/318	STANTON	KS	T28S-R39W SEC 10: SW
L2064830	SCHMIDT ELMA	DENHAM JOE E	04/21/1945	5/119	STANTON	KS	T28S-R39W SEC 10: SW T28S-R39W SEC 9: SE
L2067645	PINEGAR RAYMOND P ET UX	KAYSER PAUL	11/08/1941	2/302	STANTON	KS	T28S-R39W SEC 11: NE
L2072534	MOORE J E	DENHAM JOE E	11/17/1941	2/343	STANTON	KS	T28S-R39W SEC 11: NW
L2067704	SNAVELY RACHEL E ET AL	DENHAM JOE E	11/13/1941	2/438	STANTON	KS	T28S-R39W SEC 11: SE
L2072613	VEITCH ROLLAND T ET UX	DENHAM JOE E	11/21/1941	2/383	STANTON	KS	T28S-R39W SEC 11: SW
L2067576	SNAVELY RACHEL E ET AL	KAYSER PAUL	11/05/1941	2/295	STANTON	KS	T28S-R39W SEC 12: SW
L2072332	MARSHALL SADIE A	KAYSER PAUL	11/04/1941	2/358	STANTON	KS	T28S-R39W SEC 13: NE
L2065387	SMITH JOSEPHINE B ET AL	DENHAM JOE E	06/04/1942	3/48	STANTON	KS	T28S-R39W SEC 13: SE
L2067585	CRAREY ROBERT R ET UX	KAYSER PAUL	11/06/1941	2/294	STANTON	KS	T28S-R39W SEC 13: W2
L2072484	HINSHAW L C	DENHAM JOE E	11/15/1941	2/316	STANTON	KS	T28S-R39W SEC 14: E2

LEASE CODE	LESSOR	LESSEE	LEASE DATE	RECORDING INFO	COUNTY	STATE	LEGAL DESCRIPTION
L2072519	FEDERAL FARM MORTGAGE CORPORATION	DENHAM JOE E	11/17/1941	3/24	STANTON	KS	T28S-R39W SEC 14: NW
L2072678	HOME ROYALTY ASSOCIATION INC	DENHAM JOE E	11/28/1941	3/14	STANTON	KS	T28S-R39W SEC 14: NW
L2072611	EYMAN AND KEARNEY ET AL	DENHAM JOE E	11/21/1941	2/375	STANTON	KS	T28S-R39W SEC 14: SW
L2066213	CAMPBELL PHILLIP T	DENHAM JOE E	08/03/1943	3/176	STANTON	KS	T28S-R39W SEC 15: NE
L2070647	DIMMICK IRA R ET UX	DENHAM JOE E	07/19/1943	3/272	STANTON	KS	T28S-R39W SEC 15: NW
L2070574	CAMPBELL R W	DENHAM JOE E	07/16/1943	3/62	STANTON	KS	T28S-R39W SEC 15: SE
L2071367	GLENN ROZELLA M ET VIR	DENHAM JOE E	08/24/1943	3/181	STANTON	KS	T28S-R39W SEC 15: SW
L2065851	SHAW O E ET AL	DENHAM JOE E	07/16/1943	3/264	STANTON	KS	T28S-R39W SEC 16: NE
L2065850	SHAW O E ET AL	DENHAM JOE E	07/16/1943	3/263	STANTON	KS	T28S-R39W SEC 16: NW
L2065849	SHAW O E ET AL	DENHAM JOE E	07/16/1943	3/262	STANTON	KS	T28S-R39W SEC 16: SE
L2070590	SHAW O E ET AL	DENHAM JOE E	07/16/1943	3/261	STANTON	KS	T28S-R39W SEC 16: SW
L2070649	HORNER G C ET UX	DENHAM JOE E	07/19/1943	3/247	STANTON	KS	T28S-R39W SEC 17: NE
L2071369	GLENN ROZELLA M ET VIR	DENHAM JOE E	08/24/1943	3/231	STANTON	KS	T28S-R39W SEC 17: SE, W2 T28S-R39W SEC 5: SW T28S-R39W SEC 8: W2
L2071931	GULDNER HARRY J ET AL	DENHAM JOE E	10/14/1946	5/237	STANTON	KS	T28S-R39W SEC 18: E2NW, LOT 1, LOT 2 T28S-R39W SEC 18: NW
L2065910	HILLER LAURA B	DENHAM JOE E	07/19/1943	3/154	STANTON	KS	T28S-R39W SEC 18: E2SW, LOT 3, LOT 4
L2067643	COLLINGWOOD ALFRED ET UX	DENHAM JOE E	11/08/1941	3/10	STANTON	KS	T28S-R39W SEC 18: NE
L2070646	CONGDON JOHN S	DENHAM JOE E	07/19/1943	3/56	STANTON	KS	T28S-R39W SEC 18: SE T28S-R39W SEC 31: NE T28S-R39W SEC 32: NW
L2065909	HILLER LAURA B	DENHAM JOE E	07/19/1943	3/153	STANTON	KS	T28S-R39W SEC 19: E2NW LOT 1, LOT 2
L2070284	HALL MARTIN S ET UX	STUBBS H W	06/27/1945	5/114	STANTON	KS	T28S-R39W SEC 19: E2SW, LOT 3, LOT 4 T28S-R39W SEC 19: SW
L2070653	SCHERLING B L ET VIR	DENHAM JOE E	07/19/1943	3/77	STANTON	KS	T28S-R39W SEC 19: NE
L2070645	BUTLER LAWRENCE E ET UX	DENHAM JOE E	07/19/1943	3/81	STANTON	KS	T28S-R39W SEC 19: SE
L2067814	COLLINGWOOD FAYE	DENHAM JOE E	11/19/1941	2/370	STANTON	KS	T28S-R39W SEC 2: NE
L2067741	MOORE EARL H ET UX	DENHAM JOE E	11/15/1941	2/311	STANTON	KS	T28S-R39W SEC 2: NW T28S-R39W SEC 2: S2NW, LOT 3, LOT 4
L2072626	ROMERSI MARJORIE ET VIR	DENHAM JOE E	11/22/1941	2/387	STANTON	KS	T28S-R39W SEC 2: SE T28S-R39W SEC 23: SE
L2065720	NOBLE LUCY B	DENHAM JOE E	07/12/1943	3/175	STANTON	KS	T28S-R39W SEC 2: SW
L2065913	PEACHEY JOHN ET UX	DENHAM JOE E	07/19/1943	3/69	STANTON	KS	T28S-R39W SEC 20: SE
L2065870	PEACHEY ED ET UX	DENHAM JOE E	07/17/1943	3/123	STANTON	KS	T28S-R39W SEC 20: W2
L2065754	HYKES JOHN W ET UX	DENHAM JOE E	07/13/1943	3/108	STANTON	KS	T28S-R39W SEC 21: NE
L2065755	HYKES JOHN W ET UX	DENHAM JOE E	07/13/1943	3/105	STANTON	KS	T28S-R39W SEC 21: NW
L2070491	HYKES JOHN W ET UX	DENHAM JOE E	07/13/1943	3/107	STANTON	KS	T28S-R39W SEC 21: SE
L2070492	HYKES JOHN W ET UX	DENHAM JOE E	07/13/1943	3/106	STANTON	KS	T28S-R39W SEC 21: SW
L2067765	EYMAN M E ET UX	DENHAM JOE E	11/17/1941	2/367	STANTON	KS	T28S-R39W SEC 22: NE
L2072517	EYMAN MONTE E ET UX	DENHAM JOE E	11/17/1941	2/332	STANTON	KS	T28S-R39W SEC 22: NW
L2069772	ROYALTY HOLDING COMPANY	DENHAM JOE E	05/10/1944	4/5	STANTON	KS	T28S-R39W SEC 22: SE
L2065050	STACY DEAN M ET UX	DENHAM JOE E	05/10/1944	4/4	STANTON	KS	T28S-R39W SEC 22: SE
L2072612	EYMAN HERMAN S ET UX	DENHAM JOE E	11/21/1941	2/376	STANTON	KS	T28S-R39W SEC 22: SW
L2069897	RUSSELL JOHN A ET UX	DENHAM JOE E	05/21/1942	3/45	STANTON	KS	T28S-R39W SEC 23: NE
L2067640	CAMPBELL RALPH W ET UX	SHETLAR R J	11/08/1941	2/400	STANTON	KS	T28S-R39W SEC 23: NW
L2067734	CLAYTON C S ET UX	DENHAM JOE E	11/15/1941	2/342	STANTON	KS	T28S-R39W SEC 23: SW T28S-R39W SEC 26: NW
L2071988	FORESMAN J L ET UX	KAYSER PAUL	10/17/1942	3/50	STANTON	KS	T28S-R39W SEC 24: E2
L2065463	MORRISSEY D C ET UX	DENHAM JOE E	06/12/1943	3/53	STANTON	KS	T28S-R39W SEC 24: NW
L2067697	FORESMAN J L ET UX	KAYSER PAUL	11/12/1941	2/436	STANTON	KS	T28S-R39W SEC 24: SW
L2072518	FEDERAL FARM MORT/KSW 0 056671	DENHAM JOE E	11/17/1941	2/468	STANTON	KS	T28S-R39W SEC 25: NE

LEASE CODE	LESSOR	LESSEE	LEASE DATE	RECORDING INFO	COUNTY	STATE	LEGAL DESCRIPTION
L2072490	PHILLIPPI E M	KAYSER PAUL	11/15/1941	2/360	STANTON	KS	T28S-R39W SEC 25: NW
L2067559	ADAMSON B E ET UX	KAYSER PAUL	11/04/1941	2/293	STANTON	KS	T28S-R39W SEC 25: S2, SE, SW
L2067742	PETTIJOHN HORACE W ET AL	DENHAM JOE E	11/15/1941	2/444	STANTON	KS	T28S-R39W SEC 26: NE
L2070236	PHILLIPS H L ET AL	DENHAM JOE E	06/20/1945	5/118	STANTON	KS	T28S-R39W SEC 26: SE
L2067712	WILSON CORA L ET AL	DENHAM JOE E	11/14/1941	2/365	STANTON	KS	T28S-R39W SEC 26: SW T28S-R39W SEC 35: NW
L2072598	WHITE ELMER ET UX	DENHAM JOE E	11/20/1941	2/381	STANTON	KS	T28S-R39W SEC 27: N2NE
L2067778	STIGGINS W H ET UX	DENHAM JOE E	11/17/1941	2/374	STANTON	KS	T28S-R39W SEC 27: NW
L2067775	NEUFELDT JACOB G ET UX	DENHAM JOE E	11/17/1941	2/366	STANTON	KS	T28S-R39W SEC 27: S2
L2067743	SCROGUM JOHN W	DENHAM JOE E	11/15/1941	2/310	STANTON	KS	T28S-R39W SEC 27: S2NE
L2070494	HYKES JOHN W ET UX	DENHAM JOE E	07/13/1943	3/136	STANTON	KS	T28S-R39W SEC 28: NE
L2065757	HYKES JOHN W ET UX	DENHAM JOE E	07/13/1943	3/135	STANTON	KS	T28S-R39W SEC 28: NW
L2065756	HYKES JOHN W ET UX	DENHAM JOE E	07/13/1943	3/133	STANTON	KS	T28S-R39W SEC 28: SE
L2070493	HYKES JOHN W ET UX	DENHAM JOE E	07/13/1943	3/134	STANTON	KS	T28S-R39W SEC 28: SW
L2067647	WELCH GEORGIA ET VIR	SHETLAR R J	11/08/1941	2/439	STANTON	KS	T28S-R39W SEC 29: N2SE, S2NE
L2072384	WELCH GEORGIA V ET VIR	SHETLAR R J	11/08/1941	2/401	STANTON	KS	T28S-R39W SEC 29: NW
L2069076	MONCUR MARY E	LONG J D	03/15/1944	3/319	STANTON	KS	T28S-R39W SEC 3: NE
L2065813	MOORE EARL H ET UX	DENHAM JOE E	07/15/1943	3/143	STANTON	KS	T28S-R39W SEC 3: NW
L2071368	GLENN ROZELLA M ET VIR	DENHAM JOE E	08/24/1943	3/182	STANTON	KS	T28S-R39W SEC 3: SE
L2070611	SCHOWALTER M M ET UX	DENHAM JOE E	07/17/1943	3/127	STANTON	KS	T28S-R39W SEC 3: SW
L2070575	CAMPBELL RALPH W	DENHAM JOE E	07/16/1943	3/95	STANTON	KS	T28S-R39W SEC 30: NE
L2065907	DRESIE C W ET UX	DENHAM JOE E	07/19/1943	3/80	STANTON	KS	T28S-R39W SEC 30: SE
L2070576	CAMPBELL RALPH W	DENHAM JOE E	07/16/1943	3/96	STANTON	KS	T28S-R39W SEC 30: SW
L2065833	CAMPBELL R W	DENHAM JOE E	07/16/1943	3/55	STANTON	KS	T28S-R39W SEC 31: NW, LOT 1
L2071040	PARKER MADGE E ET VIR	DENHAM JOE E	08/06/1943	3/158	STANTON	KS	T28S-R39W SEC 31: S2, LOT 3
L2069021	BALZER ERNEST J ET UX	H W STUBBS	03/10/1944	3/342	STANTON	KS	T28S-R39W SEC 32: NE
L2069023	PLETT FIDELIA BALZER ET VIR	H W STUBBS	03/10/1944	3/343	STANTON	KS	T28S-R39W SEC 32: SE
L2065943	RICE RAYMOND F ET AL	JOE E DENHAM	07/20/1943	3/132	STANTON	KS	T28S-R39W SEC 32: SW
L2065808	LONG RALPH G ET AL	DENHAM JOE E	07/15/1943	3/144	STANTON	KS	T28S-R39W SEC 33: N2
L2067630	NEUFELDT JACOB G ET UX	SHETLAR R J	11/07/1941	1/440	STANTON	KS	T28S-R39W SEC 33: S2
L2067586	GANO GEORGE E	BARNSDALL OIL COMPANY	11/06/1941	2/363	STANTON	KS	T28S-R39W SEC 34: NE
L2072797	WHEATLEY JAMES S ET UX	DENHAM JOE E	12/08/1941	2/465	STANTON	KS	T28S-R39W SEC 34: NW
L2067740	MAXWELL R FRED ET UX	DENHAM JOE E	11/15/1941	2/443	STANTON	KS	T28S-R39W SEC 34: S2
L2068917	MALONE J B ET UX	DENHAM JOE E	02/28/1948	7/190	STANTON	KS	T28S-R39W SEC 35: ALL
L2063761	CORRELL C F ET UX	DENHAM JOE E	01/31/1948	7/189	STANTON	KS	T28S-R39W SEC 35: ALL
L2064082	KEARNEY AARON L ET AL	DENHAM JOE E	02/24/1948	7/188	STANTON	KS	T28S-R39W SEC 35: ALL
L2065125	JONES ROGER C ET UX	DENHAM JOE E	05/15/1948	7/253	STANTON	KS	T28S-R39W SEC 35: ALL
L2072763	SMITH BINA C ET AL	DENHAM JOE E	12/04/1941	3/27	STANTON	KS	T28S-R39W SEC 35: E2SW
L2069046	JOHNSON CO-OP GRAIN CO	DENHAM JOE E	03/12/1948	7/268	STANTON	KS	T28S-R39W SEC 35: LOT 0, LOT 1, LOT 7, LOT 8, LOT 9
L2069828	BIG BOW SCHOOL DISTRICT 12	DENHAM JOE E	05/14/1948	7/199	STANTON	KS	T28S-R39W SEC 35: LOT 1
L2064121	MALONE JAMES ET UX	DENHAM JOE E	02/28/1948	7/198	STANTON	KS	T28S-R39W SEC 35: LOT 1, LOT 2, LOT 3
L2064081	EYMAN IVY B ET AL	DENHAM JOE E	02/24/1948	7/187	STANTON	KS	T28S-R39W SEC 35: LOT 3
L2064374	EYMAN B N	STANOLIND OIL AND GAS COMPANY	03/21/1951	7/302	STANTON	KS	T28S-R39W SEC 35: LOT 4, SW
L2065017	STEWART ALBERT A	DENHAM JOE E	05/07/1948	7/200	STANTON	KS	T28S-R39W SEC 35: LOT 4,5
L2065009	MAXWELL R FRED ET UX	DENHAM JOE E	05/06/1948	7/291	STANTON	KS	T28S-R39W SEC 35: LOT 6, LOT 7
L2069879	PILGRIM HOLINESS CHURCH OF BIG BOW	DENHAM JOE E	05/19/1948	7/241	STANTON	KS	T28S-R39W SEC 35: LOT 7, LOT 8, LOT 9
L2065060	NEUFELDT J G ET UX	DENHAM JOE E	05/10/1948	7/201	STANTON	KS	T28S-R39W SEC 35: LOT 8
L2068021	SOUTHWESTERN COLLEGE	DENHAM JOE E	12/05/1941	2/454	STANTON	KS	T28S-R39W SEC 35: NE
L2072595	DAVIS W E ET UX	DENHAM JOE E	11/20/1941	2/461	STANTON	KS	T28S-R39W SEC 35: SE
L2064083	KEARNEY AARON L ET UX	DENHAM JOE E	02/24/1948	7/191	STANTON	KS	T28S-R39W SEC 35: SW
L2070721	SHELL OIL COMPANY INCORPORATED	DENHAM JOE E	07/23/1943	3/146	STANTON	KS	T28S-R39W SEC 36: NE
L2065976	KELLY CHARLES CLIFTON ET AL	DENHAM JOE E	07/23/1943	3/224	STANTON	KS	T28S-R39W SEC 36: NE

LEASE CODE	LESSOR	LESSEE	LEASE DATE	RECORDING INFO	COUNTY	STATE	LEGAL DESCRIPTION
L2067764	CHARLES CLIFTON KELLY ET AL	PAUL KAYSER	11/17/1941	2/399	STANTON	KS	T28S-R39W SEC 36: NW, S2, SE, SW, W2
L2071156	MEYER MILLIE E	DENHAM JOE E	08/14/1943	3/250	STANTON	KS	T28S-R39W SEC 4: N2 T28S-R39W SEC 4: NE, LOT 1 T28S-R39W SEC 4: NW, LOT 1
L2070610	SCHOWALTER EUPHANIE J	DENHAM JOE E	07/17/1943	3/124	STANTON	KS	T28S-R39W SEC 4: SE
L2070651	NELSON CORA F	DENHAM JOE E	07/19/1943	3/76	STANTON	KS	T28S-R39W SEC 4: SW
L2070554	JOSSERAND PEARL ET VIR	DENHAM JOE E	07/15/1943	3/104	STANTON	KS	T28S-R39W SEC 5: E2NE, LOT 3
L2066644	GLENN ROZELLA M ET VIR	DENHAM JOE E	08/24/1943	3/260	STANTON	KS	T28S-R39W SEC 5: SE
L2064328	GILLESPIE MARAGRET ET AL	LONG J D	03/18/1944	3/314	STANTON	KS	T28S-R39W SEC 5: SENW, LOT 1
L2070560	WINGER DE ETTA ET VIR	DENHAM JOE E	07/15/1943	3/129	STANTON	KS	T28S-R39W SEC 5: W2N2, LOT 4
L2070559	WINGER CHAS R ET UX	DENHAM JOE E	07/15/1943	3/128	STANTON	KS	T28S-R39W SEC 5: W2NE, LOT 2
L2071034	BERRY WILLIAM H ET UX	PANHANDLE EASTERN PIPE LINECOMPANY	08/06/1943	3/194	STANTON	KS	T28S-R39W SEC 6: E2SW, LOT 6, LOT 7 T28S-R39W SEC 6: SW, LOT 6
L2066321	PIPER C A ET UX	PANHANDLE EASTERN PIPE LINECOMPANY	08/06/1943	3/195	STANTON	KS	T28S-R39W SEC 6: NE, LOT 1 T28S-R39W SEC 6: S2NE, LOT 1, LOT 2
L2071033	BERRY WILLIAM H ET UX	PANHANDLE EASTERN PIPE LINE	08/06/1943	3/196	STANTON	KS	T28S-R39W SEC 6: NW, LOT 3 T28S-R39W SEC 6: SENW, LOT 3, LOT 4, LOT 5
L2066320	PIPER C A ET UX	PANHANDLE EASTERN PIPE LINECOMPANY	08/06/1943	3/197	STANTON	KS	T28S-R39W SEC 6: SE
L2071035	BERRY WILLIAM H ET UX	PANHANDLE EASTERN PIPE LINECOMPANY	08/06/1943	3/193	STANTON	KS	T28S-R39W SEC 7: E2NW, LOT 1, LOT 2, NW
L2066118	RICHARD HOMER ET UX	PANHANDLE EASTERN PIPE LINECOMPANY	07/31/1943	3/204	STANTON	KS	T28S-R39W SEC 7: E2SW, LOT 3, LOT 4, SW
L2072555	ROSSER PEARL B	ODONNELL J E	11/18/1941	2/373	STANTON	KS	T28S-R39W SEC 7: NENE
L2065161	CONGDON JOHN S	O DONNELL J E	05/18/1944	3/359	STANTON	KS	T28S-R39W SEC 7: SE
L2066206	BERRY WILLIAM H ET UX	STUBBS H W	08/02/1947	5/251	STANTON	KS	T28S-R39W SEC 7: SENE, W2NE
L2065786	KEARNEY AARON L ET UX	DENHAM JOE E	07/14/1943	3/156	STANTON	KS	T28S-R39W SEC 8: NE
L2066643	COLLINGWOOD ALFRED ET AL	DENHAM JOE E	08/24/1943	3/183	STANTON	KS	T28S-R39W SEC 8: SE
L2065871	SCHOWALTER ARBIE ET UX	DENHAM JOE E	07/17/1943	3/120	STANTON	KS	T28S-R39W SEC 9: NE
L2071850	FOSTER AUGUSTA ET VIR	DENHAM JOE E	10/06/1943	3/285	STANTON	KS	T28S-R39W SEC 9: NW
L2063484	SHELL OIL COMPANY INCORPORATED	STANOLIND OIL AND GAS COMPANY	01/06/1948	11-M/317	STANTON	KS	T28S-R39W SEC 9: SE
L2065864	BERGNER MARGARET ET AL	DENHAM JOE E	07/17/1943	3/271	STANTON	KS	T28S-R39W SEC 9: SW
L2066395	CRAREY SARA ET VIR	DENHAM JOE E	08/11/1944	4/76	STANTON	KS	T28S-R40W SEC 1: NE, NW T28S-R40W SEC 1: S2NE, LOT 1, LOT 2, LOT 3, LOT 4 T28S-R40W SEC 1: S2NW, LOT 1, LOT 2, LOT 3, LOT 4
L2070855	COLLINGWOOD ALFRED ET UX	DENHAM JOE E	07/31/1944	4/44	STANTON	KS	T28S-R40W SEC 1: S2
L2066240	DAUM CHARLES ET UX	DENHAM JOE E	08/04/1944	4/112	STANTON	KS	T28S-R40W SEC 10: NE
L2063940	FLOYD EUGENE ET UX	MCCULLOUGH G HARRIS	02/13/1943	3/51	STANTON	KS	T28S-R40W SEC 10: NE
L2070906	PLUMMER WILSON ET UX	DENHAM JOE E	08/01/1944	4/109	STANTON	KS	T28S-R40W SEC 10: S2
L2066131	HUBBELL E L ET UX	DENHAM JOE E	07/31/1944	4/35	STANTON	KS	T28S-R40W SEC 11: NE
L2066178	WILLIAMS EDGAR B	DENHAM JOE E	08/01/1944	4/71	STANTON	KS	T28S-R40W SEC 11: NW
L2070901	LUCAS C R ET UX	DENHAM JOE E	08/01/1944	4/138	STANTON	KS	T28S-R40W SEC 11: SW
L2066135	RICHARD HOMER ET UX	DENHAM JOE E	07/31/1944	4/59	STANTON	KS	T28S-R40W SEC 13: NE
L2071117	SMITH RAY L ET UX	DENHAM JOE E	08/10/1944	4/75	STANTON	KS	T28S-R40W SEC 13: NW
L2072496	FEDERAL FARM MORTGAGE CORPORATION	DENHAM JOE E	11/15/1944	4/222	STANTON	KS	T28S-R40W SEC 13: NW
L2064958	SMITH RAY L ET UX	O DONNELL J E	05/01/1944	3/352	STANTON	KS	T28S-R40W SEC 13: S2
L2064956	FEDERAL LAND BANK OF WICHITA	O DONNELL J E	05/01/1944	3/353	STANTON	KS	T28S-R40W SEC 13: S2, SE, SW
L2066161	LANDIS CLYDE L	DENHAM JOE E	08/01/1944	4/37	STANTON	KS	T28S-R40W SEC 14: NE
L2066126	EDMISSON FELIX ET UX	DENHAM JOE E	07/31/1944	4/22	STANTON	KS	T28S-R40W SEC 14: SE
L2066123	BECKETT CLAUDE H ET UX	DENHAM JOE E	07/31/1944	4/26	STANTON	KS	T28S-R40W SEC 14: W2
L2066167	PLUMMER WILSON ET UX	DENHAM JOE E	08/01/1944	4/117	STANTON	KS	T28S-R40W SEC 15: NE
L2070948	BAUGHMAN JOHN W ET UX	DENHAM JOE E	08/03/1944	4/60	STANTON	KS	T28S-R40W SEC 15: NW, SE
L2066122	BECKETT CLAUD H ET UX	DENHAM JOE E	07/31/1944	4/13	STANTON	KS	T28S-R40W SEC 15: SW
L2067675	NONA E WRIGHT ET AL	UNITED PRODUCING COMPANY INC	11/10/1944	5/40	STANTON	KS	T28S-R40W SEC 17: NE
L2067865	RACHEL NILES	UNITED PRODUCING COMPANY INC	11/22/1944	4/320	STANTON	KS	T28S-R40W SEC 17: SE

LEASE CODE	LESSOR	LESSEE	LEASE DATE	RECORDING INFO	COUNTY	STATE	LEGAL DESCRIPTION
L2070911	SMITH ROSA A ET AL	DENHAM JOE E	08/01/1944	4/122	STANTON	KS	T28S-R40W SEC 2: N2
L2066125	COLLINGWOOD ALFRED J ET UX	DENHAM JOE E	07/31/1944	4/45	STANTON	KS	T28S-R40W SEC 2: S2
L2070862	SPECK RICHARD R ET UX	DENHAM JOE E	07/31/1944	4/63	STANTON	KS	T28S-R40W SEC 22: NE
L2066241	DIR GERTRUDE E ET AL	DENHAM JOE E	08/04/1944	4/190	STANTON	KS	T28S-R40W SEC 22: NW
L2066170	RAMEY L A ET UX	DENHAM JOE E	08/01/1944	4/110	STANTON	KS	T28S-R40W SEC 22: SE
L2071640	MONTGOMERY JOE E ET UX	STANOLIND OIL AND GAS COMPANY	09/14/1945	5/121	STANTON	KS	T28S-R40W SEC 22: SW
L2065974	WARNER LEIGH ET UX	DENHAM JOE E	07/22/1946	5/232	STANTON	KS	T28S-R40W SEC 22: SW
L2067644	COLLINGWOOD ALFRED ET UX	DENHAM JOE E	11/08/1941	3/11	STANTON	KS	T28S-R40W SEC 23: NE
L2066136	SPECK RICHARD R ET UX	DENHAM JOE E	07/31/1944	4/62	STANTON	KS	T28S-R40W SEC 23: NW
L2066196	JOSSERAND PEARL ET VIR	DENHAM JOE E	08/02/1944	4/61	STANTON	KS	T28S-R40W SEC 23: SE
L2070910	SHASTID WYONOTTA ET VIR	DENHAM JOE E	08/01/1944	4/28	STANTON	KS	T28S-R40W SEC 23: SW
L2064204	WILSON R R ET AL	STUBBS H W	03/07/1944	3/340	STANTON	KS	T28S-R40W SEC 24: N2NE
L2064525	LONG RALPH G ET UX	WESTERN NATURAL GAS COMPANY	04/01/1949	7/293	STANTON	KS	T28S-R40W SEC 24: NW
L2067685	JOSSERAND O E ET UX	WESTERN NATURAL GAS COMPANY	11/10/1951	7/322	STANTON	KS	T28S-R40W SEC 24: S2NE
L2064194	JOSSERAND O E ET UX	STUBBS H W	03/06/1944	3/334	STANTON	KS	T28S-R40W SEC 24: SE
L2064202	MILLS LYNN V ET UX	STUBBS H W	03/07/1944	3/337	STANTON	KS	T28S-R40W SEC 24: SW
L2068980	JOSSERAND O E ET UX	STUBBS H W	03/06/1944	3/333	STANTON	KS	T28S-R40W SEC 25: NE
L2064191	BURCHFIELD E W ET UX	STUBBS H W	03/06/1944	3/338	STANTON	KS	T28S-R40W SEC 25: NW
L2064288	FEDERAL LAND BANK OF WICHITA	STUBBS H W	03/15/1944	3/339	STANTON	KS	T28S-R40W SEC 25: NW
L2068981	JOSSERAND O E ET UX	STUBBS H W	03/06/1944	3/332	STANTON	KS	T28S-R40W SEC 25: SE, SW
L2068982	JOSSERAND O E ET UX	STUBBS H W	03/06/1944	3/335	STANTON	KS	T28S-R40W SEC 25: SW
L2069022	FEDERAL LAND BANK OF WICHITA	STUBBS H W	03/10/1944	3/336	STANTON	KS	T28S-R40W SEC 25: SW
L2066137	SPECK RICHARD R ET UX	DENHAM JOE E	07/31/1944	4/94	STANTON	KS	T28S-R40W SEC 26: NE
L2070892	CROSS ELLA T	DENHAM JOE E	08/01/1944	4/41	STANTON	KS	T28S-R40W SEC 26: NW
L2070861	PARKER MADGE E ET VIR	DENHAM JOE E	07/31/1944	4/25	STANTON	KS	T28S-R40W SEC 26: SE
L2066164	LUCAS C R ET AL	DENHAM JOE E	08/01/1944	4/301	STANTON	KS	T28S-R40W SEC 26: SW
L2070858	KENDRICK E ET UX	DENHAM JOE E	07/31/1944	4/29	STANTON	KS	T28S-R40W SEC 34: N2
L2066218	DOTTER MARY	DENHAM JOE E	08/03/1944	4/83	STANTON	KS	T28S-R40W SEC 34: SE T29S-R40W SEC 3: NE
L2069657	PLUMMER PAUL E ET AL	STANOLIND OIL AND GAS COMPANY	04/28/1954	8/280	STANTON	KS	T28S-R40W SEC 34: SW
L2071867	DOTZOUR R P ET UX	STANOLIND OIL AND GAS COMPANY	10/07/1953	8/181	STANTON	KS	T28S-R40W SEC 35: NE
L2072447	DIMITT VICTOR ET UX	PANHANDLE EASTERN PIPE LINECOMPANY	11/12/1943	3/305	STANTON	KS	T28S-R40W SEC 35: NW
L2071046	HEITZMAN JOSEPHINE ET AL	DENHAM JOE E	08/07/1943	3/206	STANTON	KS	T28S-R40W SEC 36: N2SE, NE
L2071703	CHENOWETH IRA W ET UX	DENHAM JOE E	09/21/1943	3/252	STANTON	KS	T28S-R40W SEC 36: S2SE
L2065089	YORK GLEN Y ET UX	DENHAM JOE E	05/12/1944	9/354	STANTON	KS	T28S-R40W SEC 36: W2
L2072424	KANSAS UNIV ENDOWMENT ASSOC ASTRUSTEE	UNITED PRODUCING COMPANY INC	11/10/1944	4/212	STANTON	KS	T28S-R40W SEC 4: NE
L2072408	ALFRED J COLLINGWOOD ET UX	UNITED PRODUCING COMPANY INC	11/10/1944	4/174	STANTON	KS	T28S-R40W SEC 4: NW, SE
L2067680	ROBERT L DAVIS	UNITED PRODUCING COMPANY INC	11/10/1944	4/210	STANTON	KS	T28S-R40W SEC 4: SW
L2071466	CROSS EMMA	DIGGS M R JR	08/30/1973	16/112	STANTON	KS	T28S-R40W SEC 5: NE
L2067670	J L CROSS ET AL	UNITED PRODUCING COMPANY INC	11/10/1944	4/171	STANTON	KS	T28S-R40W SEC 5: NW
L2067664	ELMER KENDRICK ET UX	UNITED PRODUCING COMPANY INC	11/10/1944	4/176	STANTON	KS	T28S-R40W SEC 5: SW
L2066884	CROSS LEROY ET UX	DIGGS M R JR	09/14/1973	16/118	STANTON	KS	T28S-R40W SEC 6: NE
L2071586	HOAR JIMMIE V ET UX	DIGGS M R JR	09/07/1973	16/114	STANTON	KS	T28S-R40W SEC 6: NE
L2071844	CRAFT PRESTON R ET UX	DIGGS M R JR	10/05/1973	16/108	STANTON	KS	T28S-R40W SEC 6: NE
L2066739	CROSS ROBERT LEROY ET AL	DIGGS M R JR	08/30/1973	16/113	STANTON	KS	T28S-R40W SEC 6: NE
L2068484	BARSTOW AUDRA	DIGGS M R JR	01/21/1974	16/179	STANTON	KS	T28S-R40W SEC 6: NE
L2067075	WILTGEN VEDA ET VIR	DIGGS M R JR	10/05/1973	16/107	STANTON	KS	T28S-R40W SEC 6: NE
L2071585	CROSS W A ET UX	DIGGS M R JR	09/07/1973	16/110	STANTON	KS	T28S-R40W SEC 6: NE
L2066738	CROSS JAMES H ET UX	DIGGS M R JR	08/30/1973	16/111	STANTON	KS	T28S-R40W SEC 6: NE
L2071845	HOFFMAN GLADYS	DIGGS MR JR	10/05/1973	16/109	STANTON	KS	T28S-R40W SEC 6: S2NE
L2067673	LEROY CROSS ET UX	UNITED PRODUCING COMPANY INC	11/10/1944	4/179	STANTON	KS	T28S-R40W SEC 6: SE
L2066883	CROSS LEROY ET UX	DIGGS M R JR	09/14/1973	16/106	STANTON	KS	T28S-R40W SEC 6: W2

LEASE CODE	LESSOR	LESSEE	LEASE DATE	RECORDING INFO	COUNTY	STATE	LEGAL DESCRIPTION
L2066720	TALLMAN E H	DIGGS M R JR	08/29/1973	16/94	STANTON	KS	T28S-R40W SEC 7: ALL
L2066719	HERRICK WALTER ET UX	DIGGS M R JR	08/29/1973	16/95	STANTON	KS	T28S-R40W SEC 7: ALL
L2067716	E D COOPER ET UX	UNITED PRODUCING COMPANY INC	11/14/1944	4/151	STANTON	KS	T28S-R40W SEC 8: SE
L2072430	SADIE I HENRY	UNITED PRODUCING COMPANY INC	11/10/1944	4/226	STANTON	KS	T28S-R40W SEC 8: SW
L2063939	EUGENE FLOYD ET UX	G HARRIS MCCULLOUGH	02/13/1943	3/51	STANTON	KS	T28S-R40W SEC 9: NE
L2072419	HAZEL CRAFT	UNITED PRODUCING COMPANY INC	11/10/1944	4/214	STANTON	KS	T28S-R40W SEC 9: SE
L2068362	HOWARD W JENNINGS ET AL	UNITED PRODUCING COMPANY INC	01/12/1945	5/87	STANTON	KS	T28S-R40W SEC 9: SW
L2072167	BINA C SMITH ET VIR	PAUL KAYSER	10/25/1941	2/300	STANTON	KS	T29S-R39W SEC 1: N2, NE, NW
L2071037	CALVERT CHARLES E ET UX	DENHAM JOE E	08/06/1943	3/225	STANTON	KS	T29S-R39W SEC 1: SE
L2067309	CHAS M MYLER ET AL	PAUL KAYSER	10/21/1941	2/276	STANTON	KS	T29S-R39W SEC 1: SW
L2064582	MARNER ZOE L	STANLEY L O	04/06/1942	3/31	STANTON	KS	T29S-R39W SEC 10: NE
L2072543	WEHNER L H ET UX	DENHAM JOE E	11/17/1941	2/377	STANTON	KS	T29S-R39W SEC 10: SE
L2072562	WILSON R R ET AL	DENHAM JOE E	11/18/1941	2/354	STANTON	KS	T29S-R39W SEC 10: W2
L2067813	BROWN H H ET UX	DENHAMJOE E	11/19/1941	2/457	STANTON	KS	T29S-R39W SEC 11: NE T29S-R39W SEC 2: SE
L2067587	GANO GEORGE E	BARNSDALL OIL COMPANY	11/06/1941	2/364	STANTON	KS	T29S-R39W SEC 11: S2
L2072084	CHAS M MYLER	PAUL KAYSER	10/21/1941	2/274	STANTON	KS	T29S-R39W SEC 12: NE, S2, SE, SW
L2072405	R P DOTZOUR ET UX	PAUL KAYSER	11/10/1941	2/296	STANTON	KS	T29S-R39W SEC 12: NW
L2072986	LENA NASH	PAUL KAYSER	12/29/1941	3/1	STANTON	KS	T29S-R39W SEC 13: NE
L2067308	CHAS A MYLER	PAUL KAYSER	10/21/1941	2/275	STANTON	KS	T29S-R39W SEC 13: NW
L2072054	AARON L KEARNEY ET AL	PAUL KAYSER	10/20/1941	2/272	STANTON	KS	T29S-R39W SEC 13: SE
L2067335	FRED SHORE ET UX	PAUL KAYSER	10/22/1941	2/273	STANTON	KS	T29S-R39W SEC 13: SW
L2072125	WILSON JENNIE E ET VIR	KAYSER PAUL	10/22/1941	2/280	STANTON	KS	T29S-R39W SEC 14: E2
L2068417	MAGNOLIA PETROLEUM COMPANY	STANOLIND OIL AND GAS COMPANY	01/15/1946	5/223	STANTON	KS	T29S-R39W SEC 14: NW
L2068805	JONES ROGER CECIL ET UX	DENHAM JOE E	02/17/1942	3/18	STANTON	KS	T29S-R39W SEC 14: NW T29S-R39W SEC 15: NE T29S-R39W SEC 23: SW
L2067790	MCCLURE JOHN F ET UX	DENHAM JOE E	11/18/1941	2/348	STANTON	KS	T29S-R39W SEC 14: SW
L2063584	MAGNOLIA PETROLEUM COMPANY	STANOLIND OIL AND GAS COMPANY	01/15/1946	5/222	STANTON	KS	T29S-R39W SEC 15: NE
L2068075	COLLINGWOOD ALFRED ET UX	DENHAM JOE E	12/11/1941	2/456	STANTON	KS	T29S-R39W SEC 15: NW
L2072552	MCCLURE A L ET UX	DENHAM JOE E	11/18/1941	2/389	STANTON	KS	T29S-R39W SEC 15: SE
L2067816	KANSAS UNIVERSITY ENDOWMENT ASSOC	DENHAM JOE E	11/19/1941	2/446	STANTON	KS	T29S-R39W SEC 15: SW
L2072521	HENRY ESSER ET UX	JOE E DENHAM	11/17/1941	2/352	STANTON	KS	T29S-R39W SEC 16: E2, NE, NW, S2, SW
L2070675	KIRBY T S ET UX	DENHAM JOE E	07/20/1943	3/265	STANTON	KS	T29S-R39W SEC 17: NE
L2064547	THOMAS JOHN C ET UX	STANOLIND OIL AND GAS COMPANY	04/03/1944	3/362	STANTON	KS	T29S-R39W SEC 17: SE
L2070514	WELCH GEORGIA V ET VIR	DENHAM JOE E	07/13/1943	3/170	STANTON	KS	T29S-R39W SEC 17: W2
L2065846	MOORE GLENN ET UX	DENHAM JOE E	07/16/1943	3/94	STANTON	KS	T29S-R39W SEC 18: E2
L2063528	MYLER WILLIAM T ET UX	STUBBS H W	01/12/1941	2/429	STANTON	KS	T29S-R39W SEC 18: NW
L2070609	LIPPOLDT ROY W ET UX	DENHAM JOE E	07/17/1943	3/119	STANTON	KS	T29S-R39W SEC 18: SW
L2070709	PRIDGEN SARAH M ET VIR	DENHAM JOE E	07/22/1943	3/251	STANTON	KS	T29S-R39W SEC 19: NE
L2065795	WARD WILMA R ET VIR	DENHAM JOE E	07/14/1943	3/60	STANTON	KS	T29S-R39W SEC 19: NW
L2065783	FLOYD CARSON A	DENHAM JOE E	07/14/1943	3/72	STANTON	KS	T29S-R39W SEC 19: SE
L2070465	MYLER W T ET UX	DENHAM JOE E	07/12/1943	3/67	STANTON	KS	T29S-R39W SEC 19: SW
L2069809	SCHARTZ FRANK N	DENHAM JOE E	05/12/1944	4/1	STANTON	KS	T29S-R39W SEC 2: NE, LOT 1
L2067763	BROWN WM ET UX	DENHAM JOE E	11/17/1941	3/3	STANTON	KS	T29S-R39W SEC 2: W2
L2067829	CARTLIDGE NETTIE A	DENHAM JOE E	11/20/1941	2/394	STANTON	KS	T29S-R39W SEC 20: NE
L2072551	LIPPOLDT ROY	DENHAM JOE E	11/18/1941	2/372	STANTON	KS	T29S-R39W SEC 20: NW T29S-R39W SEC 21: SW
L2072354	KANSAS UNIVERSITY ENDOWMENT ASSOC	DENHAM JOE E	11/06/1941	2/441	STANTON	KS	T29S-R39W SEC 20: SE
L2067856	GOODSON W C ET UX	DENHAM JOE E	11/22/1941	3/7	STANTON	KS	T29S-R39W SEC 20: SW
L2072483	FEDERAL LAND BANK OF WICHITA	DENHAM JOE E	11/15/1941	2/467	STANTON	KS	T29S-R39W SEC 21: E2NE, NESE, NWNE T29S-R39W SEC 22: S2NW, SW

LEASE CODE	LESSOR	LESSEE	LEASE DATE	RECORDING INFO	COUNTY	STATE	LEGAL DESCRIPTION
L2068355	SANTA FE LAND IMPROVE	DENHAM JOE E	01/12/1942	3/29	STANTON	KS	T29S-R39W SEC 21: NW
L2067796	WILSON JENNIE E ET AL	DENHAM JOE E	11/18/1941	2/353	STANTON	KS	T29S-R39W SEC 21: SESE, SWNE, W2SE
L2066614	SCHEWEIKHARD C H ET AL	DENHAM JOE E	08/22/1946	7/100	STANTON	KS	T29S-R39W SEC 22: N2NW
L2066908	ESTATE OF WILLIAM SCHWEIKHARD	DENHAM JOE E	09/18/1948	7/257	STANTON	KS	T29S-R39W SEC 22: N2NW
L2063812	ELMORE GRACE ET VIR	STANOLIND OIL AND GAS COMPANY	02/04/1949	7/292	STANTON	KS	T29S-R39W SEC 22: N2NW
L2071163	ESTATE OF JANET LUCILLE ESLICK	DENHAM JOE E	08/14/1948	7/256	STANTON	KS	T29S-R39W SEC 22: N2NW
L2071145	SCHWEIKHARD LUCY	DENHAM JOE E	08/12/1948	7/247	STANTON	KS	T29S-R39W SEC 22: N2NW
L2067659	SHORE FRED ET UX	DENHAM JOE E	11/10/1941	2/430	STANTON	KS	T29S-R39W SEC 22: NE
L2072557	SHORE FRED ET UX	DENHAM JOE E	11/18/1941	2/333	STANTON	KS	T29S-R39W SEC 22: SE
L2067787	FEDERAL FARM MORTGAGE CORP	DENHAM JOE E	11/18/1941	2/392	STANTON	KS	T29S-R39W SEC 22: SE
L2067344	WILSON JENNIE E ET VIR	KAYSER PAUL	10/22/1941	2/281	STANTON	KS	T29S-R39W SEC 23: E2
L2072560	TRUEBLOOD WM	DENHAM JOE E	11/18/1941	2/335	STANTON	KS	T29S-R39W SEC 23: NW
L2068416	MAGNOLIA PETROLEUM COMPANY	STANOLIND OIL AND GAS COMPANY	01/15/1946	5/221	STANTON	KS	T29S-R39W SEC 23: SW
L2069598	JONES WILLIAM T ET UX	DENHAM JOE E	04/23/1942	3/43	STANTON	KS	T29S-R39W SEC 24: NE
L2071942	WILLIAMS F C ET UX	KAYSER PAUL	10/15/1941	2/282	STANTON	KS	T29S-R39W SEC 24: NE T29S-R39W SEC 25: SW
L2072126	WILSON JENNIE E ET VIR	KAYSER PAUL	10/22/1941	2/279	STANTON	KS	T29S-R39W SEC 24: NW
L2067214	RAMEY RON A ET UX	KAYSER PAUL	10/17/1941	2/299	STANTON	KS	T29S-R39W SEC 24: SE
L2072124	OLEARY ETHEL M ET AL	KAYSER PAUL	10/22/1941	2/297	STANTON	KS	T29S-R39W SEC 25: NW
L2072556	SCHWEIKHARD CHRISTIAN H	DENHAM JOE E	11/18/1941	2/346	STANTON	KS	T29S-R39W SEC 25: NW
L2072143	RAMSEY CHARLES C ET UX	KAYSER PAUL	10/23/1941	2/278	STANTON	KS	T29S-R39W SEC 25: SW
L2067358	RAMSEY CHARLES C ET UX	KAYSER PAUL	10/23/1941	2/277	STANTON	KS	T29S-R39W SEC 26: NE
L2067739	GLASGOW WILLIAM W ET AL	DENHAM JOE E	11/15/1941	2/308	STANTON	KS	T29S-R39W SEC 26: NW
L2067762	APPLETON VIRGIL ET UX	DENHAM JOE E	11/17/1941	2/351	STANTON	KS	T29S-R39W SEC 26: S2 T29S-R39W SEC 35: NW
L2072548	FELL ALLIE E ET AL	DENHAM JOE E	11/18/1941	3/4	STANTON	KS	T29S-R39W SEC 27: NE
L2072934	DOTZOUR R P ET UX	DENHAM JOE E	12/20/1941	2/464	STANTON	KS	T29S-R39W SEC 27: NW
L2072541	THE FEDERAL LAND BANK OF WICHITA	DENHAM JOE E	11/17/1941	2/397	STANTON	KS	T29S-R39W SEC 27: S2
L2072542	THE FIRST NATIONAL BANK OF SYRACUSE	DENHAM JOE E	11/17/1941	2/341	STANTON	KS	T29S-R39W SEC 28: NE
L2072535	MYLER W T ET AL	DENHAM JOE E	11/17/1941	2/369	STANTON	KS	T29S-R39W SEC 28: NW T29S-R39W SEC 29: NE
L2067728	BAUGHMAN JOHN W ET UX	DENHAM JOE E	11/15/1941	2/326	STANTON	KS	T29S-R39W SEC 28: S2
L2069040	HOFFMAN MATILDA ET VIR	DENHAM JOE E	03/12/1942	3/28	STANTON	KS	T29S-R39W SEC 29: NW
L2065195	EWING ALBERT ET UX	STANOLIND OIL AND GAS COMPANY	05/21/1943	3/52	STANTON	KS	T29S-R39W SEC 29: SE
L2067885	JULIAN STANLEY A ET UX	DENHAM JOE E	11/24/1941	2/382	STANTON	KS	T29S-R39W SEC 29: SW
L2067774	NEUFELDT D B ET UX	DENHAM JOE E	11/17/1941	2/330	STANTON	KS	T29S-R39W SEC 3: N2
L2067658	DOTZOUR EDNA H ET VIR	DENHAM JOE E	11/10/1941	2/402	STANTON	KS	T29S-R39W SEC 3: SE
L2063698	SPIRES MARY E ET VIR	DENHAM JOE E	01/26/1942	3/17	STANTON	KS	T29S-R39W SEC 3: SW
L2070495	JONES W C ET UX	DENHAM JOE E	07/13/1943	3/61	STANTON	KS	T29S-R39W SEC 30: N2
L2068423	MAGNOLIA PETROLEUM COMPANY	STANOLIND OIL AND GAS COMPANY	01/15/1946	5/217	STANTON	KS	T29S-R39W SEC 30: N2
L2067710	FEDERAL FARM MORT/KSW 0 056662	JOE E DENHAM	11/14/1941	2/431	STANTON	KS	T29S-R39W SEC 30: SE
L2064200	BOYER THOMAS M ET AL	STUBBS H W	03/07/1944	3/345	STANTON	KS	T29S-R39W SEC 30: SW
L2065699	COLLINGWOOD MAUD	DENHAM JOE E	07/12/1943	3/74	STANTON	KS	T29S-R39W SEC 31: NE
L2064192	DICKEY JOHN B JR	STUBBS H W	03/06/1944	3/349	STANTON	KS	T29S-R39W SEC 31: NW
L2071668	HOLT THOMAS T ET UX	STANOLIND OIL AND GAS COMPANY	09/16/1946	10/601	STANTON	KS	T29S-R39W SEC 31: SE
L2064120	HOME ROYALTY ASSOCIATION INC	STANOLIND OIL AND GAS COMPANY	02/28/1947	5/242	STANTON	KS	T29S-R39W SEC 31: SE
L2065905	BAUGHMAN JOHN W ET UX	DENHAM JOE E	07/19/1943	3/138	STANTON	KS	T29S-R39W SEC 31: SW
L2067731	BAUGHMAN JOHN W ET UX	DENHAM JOE E	11/15/1941	2/327	STANTON	KS	T29S-R39W SEC 32: N2
L2072578	KELSO JAMES W ET UX	DENHAM JOE E	11/19/1941	2/395	STANTON	KS	T29S-R39W SEC 32: SE
L2072752	KASEY HELENE ET AL	DENHAM JOE E	12/02/1941	2/455	STANTON	KS	T29S-R39W SEC 32: SW
L2072482	EDWARDS MABEL G	DENHAM JOE E	11/15/1941	2/388	STANTON	KS	T29S-R39W SEC 33: NE, SW
L2072475	BAUGHMAN JOHN W	DENHAM JOE E	11/15/1941	2/328	STANTON	KS	T29S-R39W SEC 33: NW

LEASE CODE	LESSOR	LESSEE	LEASE DATE	RECORDING INFO	COUNTY	STATE	LEGAL DESCRIPTION
L2072838	SCHMIDT H F	DENHAM JOE E	12/11/1941	3/5	STANTON	KS	T29S-R39W SEC 33: SE
L2070111	SNOWBARGER EDWARD ET AL	KRONE FRANCIS	06/04/1948	7/202	STANTON	KS	T29S-R39W SEC 34: E2SE
L2072545	DARBY VIRGIL L ET UX	DENHAM JOE E	11/18/1941	3/8	STANTON	KS	T29S-R39W SEC 34: NE
L2067768	HAMPTON GEORGE M ET AL	DENHAM JOE E	11/17/1941	2/462	STANTON	KS	T29S-R39W SEC 34: NW
L2065812	MOORE EARL H ET UX	DENHAM JOE E	07/15/1943	3/142	STANTON	KS	T29S-R39W SEC 34: SE
L2067860	PRUITT FRANK ET UX	DENHAM JOE E	11/22/1941	3/9	STANTON	KS	T29S-R39W SEC 34: SW
L2072558	SNOWBARGER GEORGE W ET AL	DENHAM JOE E	11/18/1941	2/379	STANTON	KS	T29S-R39W SEC 34: W2SE
L2072520	FIZZELL ROBERT B ET AL	DENHAM JOE E	11/17/1941	2/386	STANTON	KS	T29S-R39W SEC 35: NE
L2072116	JOHNSON SYLVIA M ET AL	DENHAM JOE E	10/22/1941	2/291	STANTON	KS	T29S-R39W SEC 35: SE T30S-R39W SEC 23: SW
L2067830	COLLINS EDITH ET VIR	DENHAM JOE E	11/20/1941	2/453	STANTON	KS	T29S-R39W SEC 35: SW
L2068824	BEAN WAVIE C	DENHAM JOE E	02/18/1942	3/22	STANTON	KS	T29S-R39W SEC 36: E2SE
L2064009	GREENFEATHER WILMA E JULIAN	DENHAM JOE E	02/18/1942	3/21	STANTON	KS	T29S-R39W SEC 36: E2SW
L2069260	SULLIVAN P J ET UX	DENHAM JOE E	03/30/1942	3/37	STANTON	KS	T29S-R39W SEC 36: NE
L2072459	STUBBS H W ET UX	KAYSER PAUL	11/14/1941	2/398	STANTON	KS	T29S-R39W SEC 36: NW
L2063895	MAGNOLIA PETROLEUM COMPANY	STANOLIND OIL AND GAS COMPANY	02/10/1947	5/250	STANTON	KS	T29S-R39W SEC 36: S2
L2064107	STRONG CHALMER S	DENHAM JOE E	02/28/1942	3/36	STANTON	KS	T29S-R39W SEC 36: W2SE
L2069317	STRONG ALICE MARIE	DENHAM JOE E	04/03/1942	3/35	STANTON	KS	T29S-R39W SEC 36: W2SE
L2068826	JULIAN HARRY D	DENHAM JOE E	02/18/1942	3/25	STANTON	KS	T29S-R39W SEC 36: W2SW
L2067788	KOENIG JOHN CARL ET UX	DENHAM JOE E	11/18/1941	2/393	STANTON	KS	T29S-R39W SEC 4: NE
L2064581	KOENIG CHARLES	STANLEY L O	04/06/1942	3/32	STANTON	KS	T29S-R39W SEC 4: NW
L2066075	SPIRES MARY E ET VIR	DENHAM JOE E	07/29/1943	3/273	STANTON	KS	T29S-R39W SEC 4: SE
L2066070	HENRY DONA L ET AL	DENHAM JOE E	07/29/1943	3/297	STANTON	KS	T29S-R39W SEC 4: SW
L2071437	ESTATE OF MARCHETA HENRY	DENHAM JOE E	08/28/1943	3/298	STANTON	KS	T29S-R39W SEC 4: SW
L2065934	DAVIS W E ET UX	DENHAM JOE E	07/20/1943	3/100	STANTON	KS	T29S-R39W SEC 5: NE
L2070525	CAMPBELL R W	DENHAM JOE E	07/14/1943	3/63	STANTON	KS	T29S-R39W SEC 5: NW
L2066069	HENRY DONA L ET AL	DENHAM JOE E	07/29/1943	3/281	STANTON	KS	T29S-R39W SEC 5: SE
L2071436	ESTATE OF MARCHETA HENRY	DENHAM JOE E	08/28/1943	3/282	STANTON	KS	T29S-R39W SEC 5: SE
L2066074	SPIRES MARY E ET VIR	DENHAM JOE E	07/29/1943	3/227	STANTON	KS	T29S-R39W SEC 5: SW
L2067738	FLEMING A M ET UX	DENHAM JOE E	11/15/1941	2/312	STANTON	KS	T29S-R39W SEC 5: W2 T30S-R39W SEC 5: W2
L2063605	STUDE FRED ET UX	DENHAM JOE E	01/15/1946	3/318	STANTON	KS	T29S-R39W SEC 6: NE
L2068427	MAGNOLIA PETROLEUM COMPANY	STANOLIND OIL AND GAS COMPANY	01/15/1946	5/216	STANTON	KS	T29S-R39W SEC 6: NE
L2064445	STUDE FRED ET UX	DENHAM JOE E	03/27/1944	3/317	STANTON	KS	T29S-R39W SEC 6: NW
L2065972	MONTGOMERY JOE E ET UX	DENHAM JOE E	07/22/1943	3/165	STANTON	KS	T29S-R39W SEC 6: SE
L2065852	SHERER VERNON A ET UX	DENHAM JOE E	07/16/1943	3/130	STANTON	KS	T29S-R39W SEC 6: SW
L2070946	HOME ROYALTY ASSOCIATION INC	DENHAM JOE E	08/03/1943	3/131	STANTON	KS	T29S-R39W SEC 6: SW
L2065945	WILLIAMS DICK G	DENHAM JOE E	07/20/1943	3/125	STANTON	KS	T29S-R39W SEC 7: E2NW, LOT 1, LOT 2
L2065845	MONTGOMERY R I ET UX	DENHAM JOE E	07/16/1943	3/71	STANTON	KS	T29S-R39W SEC 7: NE
L2066071	HENRY DONA L ET AL	DENHAM JOE E	07/29/1943	3/301	STANTON	KS	T29S-R39W SEC 7: SE
L2066700	ESTATE OF MARCHETA HENRY	DENHAM JOE E	08/28/1943	3/302	STANTON	KS	T29S-R39W SEC 7: SE
L2070791	HENRY DONA L ET AL	DENHAM JOE E	07/29/1943	3/299	STANTON	KS	T29S-R39W SEC 7: SW
L2071438	ESTATE OF MARCHETA HENRY	DENHAM JOE E	08/28/1943	3/300	STANTON	KS	T29S-R39W SEC 7: SW
L2067641	CAMPBELL RALPH W ET UX	DENHAM JOE E	11/08/1941	2/404	STANTON	KS	T29S-R39W SEC 8: NE
L2070792	HENRY DONA L ET AL	DENHAM JOE E	07/29/1943	3/303	STANTON	KS	T29S-R39W SEC 8: NW
L2071439	ESTATE OF MARCHETA HENRY	DENHAM JOE E	08/28/1943	3/304	STANTON	KS	T29S-R39W SEC 8: NW
L2067642	CAMPBELL RALPH W ET UX	DENHAM JOE E	11/08/1941	2/403	STANTON	KS	T29S-R39W SEC 8: SE
L2064196	BLUE IDA E ET AL	DENHAM JOE E	03/06/1947	5/244	STANTON	KS	T29S-R39W SEC 8: SW
L2072544	BLACK PERRY G ET UX	DENHAM JOE E	11/18/1941	2/391	STANTON	KS	T29S-R39W SEC 9: NW
L2072907	DOTZOUR R P ET UX	DENHAM JOE E	12/17/1941	2/459	STANTON	KS	T29S-R39W SEC 9: SE
L2067792	PHILLIPPI E M ET AL	DENHAM JOE E	11/18/1941	2/371	STANTON	KS	T29S-R39W SEC 9: SW
L2066673	JULIAN STANLEY ET UX	DENHAM JOE E	08/25/1943	3/294	STANTON	KS	T29S-R40W SEC 1: E2

LEASE CODE	LESSOR	LESSEE	LEASE DATE	RECORDING INFO	COUNTY	STATE	LEGAL DESCRIPTION
L2066672	JULIAN STANLEY ET UX	DENHAM JOE E	08/25/1943	3/295	STANTON	KS	T29S-R40W SEC 1: NW
L2066894	KANSAS UNIV ENDOWMENT ASSOCIATION	DIGGS M R JR	09/15/1973	16/23	STANTON	KS	T29S-R40W SEC 10: NE T29S-R40W SEC 14: NW T29S-R40W SEC 19: SW T29S-R41W SEC 17: SE
L2067006	JOHNSON HELEN B	DIGGS M R JR	09/29/1973	16/38	STANTON	KS	T29S-R40W SEC 10: NW
L2070526	EYMAN H S ET AL	DENHAM JOE E	07/14/1943	3/64	STANTON	KS	T29S-R40W SEC 11: NE
L2068286	CLARK HESTER J ET VIR	DENHAM JOE E	01/05/1945	5/41	STANTON	KS	T29S-R40W SEC 11: NW
L2066197	LEVIS A R	DENHAM JOE E	08/02/1944	4/139	STANTON	KS	T29S-R40W SEC 11: S2
L2071410	JULIAN STANLEY ET UX	DENHAM JOE E	08/25/1943	3/293	STANTON	KS	T29S-R40W SEC 12: N2
L2070794	HYKES FANNIE C	DENHAM JOE E	07/29/1943	3/207	STANTON	KS	T29S-R40W SEC 12: SE
L2070793	HYKES ANNA M	DENHAM JOE E	07/29/1943	3/208	STANTON	KS	T29S-R40W SEC 12: SW
L2065835	DICKEY JOHN B JR ET UX	DENHAM JOE E	07/16/1943	3/117	STANTON	KS	T29S-R40W SEC 13: NE
L2070456	GRISELL LONA B	DENHAM JOE E	07/12/1943	3/73	STANTON	KS	T29S-R40W SEC 13: NW
L2064193	DICKEY JOHN B JR ET UX	STUBBS H W	03/06/1944	3/348	STANTON	KS	T29S-R40W SEC 13: SE
L2064922	RAWLINGS CHARLES F	BAKKE W E	04/28/1955	9/102	STANTON	KS	T29S-R40W SEC 13: SE
L2070687	GARNER ETHEL L ET AL	DENHAM JOE E	07/21/1943	3/209	STANTON	KS	T29S-R40W SEC 13: SE, SW
L2067652	MARHOFER VERNON J JR ET UX	LEAKE R C	11/08/1973	16/139	STANTON	KS	T29S-R40W SEC 14: NE
L2072394	MARHOFER BASIL C	LEAKE R C	11/08/1973	16/140	STANTON	KS	T29S-R40W SEC 14: NE
L2066333	KELMAN W O ET UX	DENHAM JOE E	08/07/1944	4/55	STANTON	KS	T29S-R40W SEC 15: NE
L2071096	SMITH ELIZABETH E ET AL	DENHAM JOE E	08/09/1944	4/105	STANTON	KS	T29S-R40W SEC 15: NW
L2066155	DRALLE JULIA	DENHAM JOE E	08/01/1944	4/38	STANTON	KS	T29S-R40W SEC 15: S2
L2072382	COLLINGWOOD ALFRED ET UX	BARNSDALL OIL COMPANY	11/08/1941	3/13	STANTON	KS	T29S-R40W SEC 2: NE
L2066195	BLOOME HERMAN ET UX	DENHAM JOE E	08/02/1944	4/48	STANTON	KS	T29S-R40W SEC 2: NW
L2064195	WEAVER A B ET UX	STUBBS H W	03/06/1944	3/347	STANTON	KS	T29S-R40W SEC 2: SE
L2066154	DEWELL CARL V ET UX	DENHAM JOE E	08/01/1944	4/50	STANTON	KS	T29S-R40W SEC 2: SW
L2070894	FEDERAL FARM MORTGAGE CORPORATION	DENHAM JOE E	08/01/1944	4/142	STANTON	KS	T29S-R40W SEC 2: SW
L2067127	COCKRUM LEROY ET UX	DIGGS M R JR	10/10/1973	16/56	STANTON	KS	T29S-R40W SEC 21: SE
L2071790	IHINGER ALICE L	DIGGS M R JR	10/01/1973	16/133	STANTON	KS	T29S-R40W SEC 22: NW
L2072381	COLLINGWOOD ALFRED J	BARNSDALL OIL COMPANY	11/08/1941	3/12	STANTON	KS	T29S-R40W SEC 23: NE
L2070523	BENNETT FERNE ET VIR	DENHAM JOE E	07/14/1943	3/65	STANTON	KS	T29S-R40W SEC 23: NW
L2065937	FIELD ALBERT M	DENHAM JOE E	07/20/1943	3/253	STANTON	KS	T29S-R40W SEC 23: SE
L2070678	MOORE CLAUDE S ET UX	DENHAM JOE E	07/20/1943	3/78	STANTON	KS	T29S-R40W SEC 23: SW
L2065817	TOOHEY HELEN H ET VIR	DENHAM JOE E	07/15/1943	3/155	STANTON	KS	T29S-R40W SEC 24: NE, SE
L2071157	MITCHELL EMMET C	DENHAM JOE E	08/14/1943	3/269	STANTON	KS	T29S-R40W SEC 24: NW
L2071609	TRIGG F E ET UX	DENHAM JOE E	09/10/1946	5/228	STANTON	KS	T29S-R40W SEC 24: SE
L2070694	WILKS VIRGINIA ET VIR	DENHAM JOE E	07/21/1943	3/232	STANTON	KS	T29S-R40W SEC 24: SW T29S-R40W SEC 25: NW
L2067276	COLLINGWOOD ALFRED ET UX	DENAHM JOE E	10/19/1943	3/286	STANTON	KS	T29S-R40W SEC 25: NE
L2069270	WHIPPLE IRMA F	STUBBS H W	03/30/1944	3/346	STANTON	KS	T29S-R40W SEC 25: SE
L2070553	JONES HAROLD ET UX	DENHAM JOE E	07/15/1943	3/254	STANTON	KS	T29S-R40W SEC 25: SW
L2070717	HOME ROYALTY ASSOC INC	DENHAM JOE E	07/23/1943	3/255	STANTON	KS	T29S-R40W SEC 25: SW
L2070898	KANSAS UNIV ENDOWMENT ASSOCIATION	DENHAM JOE E	08/01/1944	4/90	STANTON	KS	T29S-R40W SEC 27: NE
L2070951	GLENN JOE D ET UX	DENHAM JOE E	08/03/1944	4/49	STANTON	KS	T29S-R40W SEC 27: NW
L2065142	RAMEY L A ET UX	ODONNELL J E	05/17/1944	3/364	STANTON	KS	T29S-R40W SEC 27: SE
L2069847	KANSAS UNIV ENDOWMENT ASSOCIATION	O DONNELL J E	05/17/1944	3/356	STANTON	KS	T29S-R40W SEC 27: SW
L2067040	CLARK VIRGIL F ET UX	DIGGS M R JR	10/03/1973	16/70	STANTON	KS	T29S-R40W SEC 3: S2NW, LOT 3, LOT 4 T29S-R40W SEC 3: SW, LOT 3, LOT 4 T29S-R40W SEC 4: SE
L2065758	JONES JUSTIN ET UX	DENHAM JOE E	07/13/1943	3/98	STANTON	KS	T29S-R40W SEC 34: N2
L2065793	PLUMMER JOHN R ET UX	DENHAM JOE E	07/14/1943	3/289	STANTON	KS	T29S-R40W SEC 34: SE
L2070692	PEPPERCORN GEORGE J	DENHAM JOE E	07/21/1943	3/122	STANTON	KS	T29S-R40W SEC 34: SW

LEASE CODE	LESSOR	LESSEE	LEASE DATE	RECORDING INFO	COUNTY	STATE	LEGAL DESCRIPTION
L2064240	PLUMMER WARREN W ET UX	DENHAM JOE E	03/10/1944	3/320	STANTON	KS	T29S-R40W SEC 35: N2
L2072732	PLUMMER WARREN W ET AL	P C FRAZEE	12/01/1953	8/262	STANTON	KS	T29S-R40W SEC 35: SE
L2067983	WARREN W PLUMMER ET AL	P C FRAZEE	12/01/1953	8/262	STANTON	KS	T29S-R40W SEC 35: SE
L2066911	HINSHAW ALBERTHA	PLUMMER WARREN W	09/18/1953	8/263	STANTON	KS	T29S-R40W SEC 35: SW
L2066910	ALBERTHA HINSHAW	WARREN W PLUMMER	09/18/1953	8/263	STANTON	KS	T29S-R40W SEC 35: SW
L2071667	HOLT THOMAS J ET UX	STANOLIND OIL AND GAS COMPANY	09/16/1946	10-M/599	STANTON	KS	T29S-R40W SEC 36: NE
L2068915	HOME ROYALTY ASSOCIATION INC	STANOLIND OIL AND GAS COMPANY	02/28/1947	5/241	STANTON	KS	T29S-R40W SEC 36: NE
L2070685	DYCHE OPHELIA A	DENHAM JOE E	07/21/1943	3/233	STANTON	KS	T29S-R40W SEC 36: NW
L2070592	VERNING F C ET UX	DENHAM JOE E	07/16/1943	3/59	STANTON	KS	T29S-R40W SEC 36: SE T30S-R40W SEC 1: NE, S2NE, LOT 1, LOT 2
L2065792	PLUMMER F E ET UX	DENHAM JOE E	07/14/1943	3/257	STANTON	KS	T29S-R40W SEC 36: SW T30S-R40W SEC 2: NW T30S-R40W SEC 3: NE
L2067191	SANTA FE ENERGY RESOURCES INC	PARKER & PARSLEY PRODUCING LP	10/16/1995	UNRECORDED	STANTON	KS	T29S-R41W SEC 1: NW
L2067190	ATCHISON TOPEKA AND SANTA FE RAILWAY	SANTA FE ENERGY RESOURCES INC	10/16/1995	79/57	STANTON	KS	T29S-R41W SEC 1: NW
L2071257	SANTA FE ENERGY RESOURCES INC	PARKER & PARSLEY PRODUCING LP	08/16/1995	79/124	STANTON	KS	T29S-R43W SEC 33: LOT 0 T29S-R43W SEC 34: LOT 0 T30S-R41W SEC 4: LOT 0 T30S-R41W SEC 5: LOT 0 T30S-R43W SEC 4: LOT 0 T30S-R43W SEC 5: LOT 0
L2068806	JULIAN LAURA	DENHAM JOE E	02/17/1942	3/20	STANTON	KS	T30S-R39W SEC 1: E2SW, LOT 1 T30S-R39W SEC 1: W2SW, LOT 1 T30S-R39W SEC 2: NW, LOT 1 T30S-R39W SEC 2: S2NW, LOT 3, LOT 4 T30S-R39W SEC 3: NE T30S-R39W SEC 3: S2NE, LOT 1, LOT 2 T30S-R39W SEC 3: SE, LOT 1, LOT 2
L2069459	JULIAN VIRGINIA E	DENHAM JOE E	04/14/1942	3/40	STANTON	KS	T30S-R39W SEC 1: N2SE
L2072123	OKEEFE BELLE	DENHAM JOE E	10/22/1941	2/284	STANTON	KS	T30S-R39W SEC 1: NE
L2072059	EDWARDS HARRY E	DENHAM JOE E	10/20/1941	2/250	STANTON	KS	T30S-R39W SEC 1: NW
L2064702	JULIAN MILTON E	DENHAM JOE E	04/14/1942	3/41	STANTON	KS	T30S-R39W SEC 1: S2SE
L2068418	MAGNOLIA PETROLEUM COMPANY	STANOLIND OIL AND GAS COMPANY	01/15/1946	5/218	STANTON	KS	T30S-R39W SEC 1: SE
L2063586	MAGNOLIA PETROLEUM COMPANY	STANOLIND OIL AND GAS COMPANY	01/15/1946	5/219	STANTON	KS	T30S-R39W SEC 1: SW, W2SW
L2063992	JULIAN LAURA	DENHAM JOE E	02/17/1942	3/39	STANTON	KS	T30S-R39W SEC 1: W2SW
L2067343	SHETLAR R J ET UX	DENHAM JOE E	10/22/1941	2/246	STANTON	KS	T30S-R39W SEC 10: NE
L2072056	BAUGHMAN JOHN W ET UX	DENHAM JOE E	10/20/1941	2/283	STANTON	KS	T30S-R39W SEC 10: NE, SW, W2 T30S-R39W SEC 9: NE
L2068143	MILLER I O	STANOLIND OIL AND GAS COMPANY	12/18/1947	7/95	STANTON	KS	T30S-R39W SEC 10: SE
L2067338	MARBLE F J ET UX	DENHAM JOE E	10/22/1941	2/257	STANTON	KS	T30S-R39W SEC 11: NE
L2067295	WILLIAMS OLIVE ET VIR	DENHAM JOE E	10/20/1941	2/287	STANTON	KS	T30S-R39W SEC 11: NW
L2067310	CLEVENGER DAVID N	DENHAM JOE E	10/21/1941	2/239	STANTON	KS	T30S-R39W SEC 11: SE
L2072120	NICHOLAS ZENITH B ET UX	DENHAM JOE E	10/22/1941	2/251	STANTON	KS	T30S-R39W SEC 11: SW
L2072115	JOHNSON SYLVIA M ET AL	DENHAM JOE E	10/22/1941	2/290	STANTON	KS	T30S-R39W SEC 12: N2, SE T30S-R39W SEC 36: NW
L2072099	STEWART ALBERT A	DENHAM JOE E	10/21/1941	2/245	STANTON	KS	T30S-R39W SEC 12: SW
L2071938	COOPER E D ET UX	KAYSER PAUL	10/15/1941	2/298	STANTON	KS	T30S-R39W SEC 13: NE
L2072107	ESSER HENRY ET UX	KAYSER PAUL	10/22/1941	2/301	STANTON	KS	T30S-R39W SEC 13: NW
L2070221	ILLINOIS BANKERS LIFE ASSURANCE CO	DENHAM JOE E	06/17/1943	3/91	STANTON	KS	T30S-R39W SEC 13: SE
L2070220	ILLINOIS BANKERS LIFE ASSURANCE CO	DENHAM JOE E	06/17/1943	3/92	STANTON	KS	T30S-R39W SEC 13: SW T30S-R39W SEC 24: NE, W2
L2067340	NICHOLAS ZENITH B ET UX	DENHAM JOE E	10/22/1941	2/240	STANTON	KS	T30S-R39W SEC 14: NE

LEASE CODE	LESSOR	LESSEE	LEASE DATE	RECORDING INFO	COUNTY	STATE	LEGAL DESCRIPTION
L2072117	NICHOLAS ZENITH B ET UX	DENHAM JOE E	10/22/1941	2/242	STANTON	KS	T30S-R39W SEC 14: NW
L2067342	NICHOLAS ZENITH B ET UX	DENHAM JOE E	10/22/1941	2/241	STANTON	KS	T30S-R39W SEC 14: SE
L2072118	NICHOLAS ZENITH B ET UX	DENHAM JOE E	10/22/1941	2/243	STANTON	KS	T30S-R39W SEC 14: SE, SW
L2072121	NICHOLAS ZENITH B ET UX	DENHAM JOE E	10/22/1941	2/252	STANTON	KS	T30S-R39W SEC 15: NE
L2072119	NICHOLAS ZENITH B ET UX	DENHAM JOE E	10/22/1941	2/254	STANTON	KS	T30S-R39W SEC 15: NW
L2072122	NICHOLAS ZENITH B ET UX	DENHAM JOE E	10/22/1941	2/253	STANTON	KS	T30S-R39W SEC 15: SE
L2067341	NICHOLAS ZENITH B ET UX	DENHAM JOE E	10/22/1941	2/255	STANTON	KS	T30S-R39W SEC 15: SW
L2067767	FEDERAL FARM MORTGAGE COMPANY	DENHAM JOE E	11/17/1941	2/396	STANTON	KS	T30S-R39W SEC 16: NE
L2067794	ROSSER PEARL B	DENHAM JOE E	11/18/1941	3/363	STANTON	KS	T30S-R39W SEC 16: NENW
L2072549	IMEL FLOYD ET UX	DENHAM JOE E	11/18/1941	2/355	STANTON	KS	T30S-R39W SEC 16: SE
L2072516	ALLER LOMA C ET AL	DENHAM JOE E	11/17/1941	2/448	STANTON	KS	T30S-R39W SEC 16: SENW, W2NW
L2067857	HUGHEY MADA H	DENHAM JOE E	11/22/1941	2/458	STANTON	KS	T30S-R39W SEC 16: SW
L2072559	SWITZER D H	DENHAM JOE E	11/18/1941	2/385	STANTON	KS	T30S-R39W SEC 17: NE
L2067904	SHORE J BOYD ET AL	DENHAM JOE E	11/26/1941	3/47	STANTON	KS	T30S-R39W SEC 17: NW
L2069483	ESTATE OF GEORGE GORDON DERBY	DENHAM JOE E	04/15/1944	3/331	STANTON	KS	T30S-R39W SEC 17: SE
L2067732	BAUGHMAN JOHN W ET UX	DENHAM JOE E	11/15/1941	2/329	STANTON	KS	T30S-R39W SEC 17: SW
L2072537	SCHWIETERMAN W J	DENHAM JOE E	11/17/1941	2/337	STANTON	KS	T30S-R39W SEC 18: E2NW, LOT 1, LOT 2 T30S-R39W SEC 18: NW T30S-R39W SEC 7: E2SW, LOT 3, LOT 4 T30S-R39W SEC 7: SW
L2069344	LITHERBURY ROSCOE ET AL	DENHAM JOE E	04/06/1942	3/47	STANTON	KS	T30S-R39W SEC 18: E2SW, LOT 3, LOT 4 T30S-R39W SEC 18: SW
L2072539	SHORE OTIS ET UX	DENHAM JOE E	11/17/1941	2/349	STANTON	KS	T30S-R39W SEC 18: NE
L2067920	SMITH ELLA	DENHAM JOE E	11/28/1941	2/452	STANTON	KS	T30S-R39W SEC 18: SE
L2067766	FEDERAL FARM MORT/KSW 0 056804	JOE E DENHAM	11/17/1941	2/466	STANTON	KS	T30S-R39W SEC 19: NE
L2067817	PARKS RAYMOND ET UX	DENHAM JOE E	11/19/1941	2/344	STANTON	KS	T30S-R39W SEC 19: NW
L2067859	PRETTYMAN GEORGE	DENHAM JOE E	11/22/1941	2/450	STANTON	KS	T30S-R39W SEC 19: SE
L2072597	PARKS RAYMOND ET UX	DENHAM JOE E	11/20/1941	2/460	STANTON	KS	T30S-R39W SEC 19: SW
L2068807	JULIAN STANLEY A ET UX	DENHAM JOE E	02/17/1942	3/19	STANTON	KS	T30S-R39W SEC 2: N2NE
L2063894	MAGNOLIA PETROLEUM COMPANY	STANOLIND OIL AND GAS COMPANY	02/10/1947	5/249	STANTON	KS	T30S-R39W SEC 2: NE, LOT 1
L2063871	MAGNOLIA PETROLEUM COMPANY	STANOLIND OIL AND GAS COMPANY	02/10/1947	5/246	STANTON	KS	T30S-R39W SEC 2: NW
L2068825	BUSH JANIE E ET VIR	DENHAM JOE E	02/18/1942	3/23	STANTON	KS	T30S-R39W SEC 2: S2NE
L2067324	SHORE FRED ET UX	DENHAM JOE E	10/21/1941	2/244	STANTON	KS	T30S-R39W SEC 2: SE
L2072061	HILLABOLD CHARLES ET UX	DENHAM JOE E	10/20/1941	2/288	STANTON	KS	T30S-R39W SEC 2: SW
L2072550	KELLAM EDNA EARLE	DENHAM JOE E	11/18/1941	2/380	STANTON	KS	T30S-R39W SEC 20: NE
L2066867	TOWNSHIP BOARD OF BIG BOW TOWNSHIP	DENHAM JOE E	09/12/1946	5/229	STANTON	KS	T30S-R39W SEC 20: NE
L2063531	SANTA FE LAND IMPROVEMENT COMPANY	DENHAM JOE E	01/12/1942	3/30	STANTON	KS	T30S-R39W SEC 20: SE
L2067735	COLLINGWOOD MAUD	DENHAM JOE E	11/15/1941	2/320	STANTON	KS	T30S-R39W SEC 20: W2
L2068115	HARKRADER LUELLA ET VIR	SHOEMAKE J A	12/15/1941	2/443	STANTON	KS	T30S-R39W SEC 21: NE
L2072895	HARKRADER LUELLA ET VIR	SHOEMAKE J A	12/15/1941	2/442	STANTON	KS	T30S-R39W SEC 21: NW
L2068064	MORRISON LEDA R ET VIR	SHOEMAKE J A	12/10/1941	2/432	STANTON	KS	T30S-R39W SEC 21: SE
L2068063	MORRISON LEDA R ET VIR	SHOEMAKE J A	12/10/1941	2/434	STANTON	KS	T30S-R39W SEC 21: SW
L2067560	FISCHER HERBERT ET UX	DENHAM JOE E	11/04/1941	3/16	STANTON	KS	T30S-R39W SEC 22: ALL
L2066811	SCHOOL BOARD DISTRICT 33	DENHAM JOE E	09/06/1946	5/230	STANTON	KS	T30S-R39W SEC 22: NE
L2067290	PEARCE W R ET AL	DENHAM JOE E	10/20/1941	2/384	STANTON	KS	T30S-R39W SEC 22: NW, SE T30S-R39W SEC 26: W2
L2064101	PEARCE WILLARD R ET AL	DENHAM JOE E	02/27/1942	3/26	STANTON	KS	T30S-R39W SEC 22: SW
L2067280	ALLER LOMA C ET AL	DENHAM JOE E	10/20/1941	2/307	STANTON	KS	T30S-R39W SEC 22: W2
L2072098	SHORE OTIS ET UX	DENHAM JOE E	10/21/1941	3/2	STANTON	KS	T30S-R39W SEC 23: N2
L2072114	JOHNSON SYLVIA M ET AL	DENHAM JOE E	10/22/1941	2/292	STANTON	KS	T30S-R39W SEC 23: SE
L2067281	COBB FRED ET UX	DENHAM JOE E	10/20/1941	2/249	STANTON	KS	T30S-R39W SEC 24: NE
L2067282	COBB FRED ET UX	DENHAM JOE E	10/20/1941	2/248	STANTON	KS	T30S-R39W SEC 24: SE

LEASE CODE	LESSOR	LESSEE	LEASE DATE	RECORDING INFO	COUNTY	STATE	LEGAL DESCRIPTION
L2067283	COBB FRED ET UX	DENHAM JOE E	10/20/1941	2/247	STANTON	KS	T30S-R39W SEC 25: NE
L2067746	TOLMAN E F ET UX	DENHAM JOE E	11/15/1941	2/313	STANTON	KS	T30S-R39W SEC 25: NW
L2067387	LUCAS CARL L ET UX	DENHAM JOE E	10/26/1941	2/286	STANTON	KS	T30S-R39W SEC 25: SE
L2067388	LUCAS CARL R ET UX	DENHAM JOE E	10/26/1941	2/285	STANTON	KS	T30S-R39W SEC 25: SW T30S-R39W SEC 36: NE
L2067633	THOMAS CLARENCE ET UX	DENHAM JOE E	11/07/1941	2/340	STANTON	KS	T30S-R39W SEC 26: E2E2, E2NE, E2SE
L2067293	THE CITIZENS STATE BANK	DENHAM JOE E	10/20/1941	2/305	STANTON	KS	T30S-R39W SEC 26: W2E2, W2NE, W2SE
L2067321	SENTNEY KENNETH E ET UX	DENHAM JOE E	10/21/1941	2/260	STANTON	KS	T30S-R39W SEC 27: ALL
L2072091	SENTNEY KENNETH E ET UX	DENHAM JOE E	10/21/1941	2/259	STANTON	KS	T30S-R39W SEC 27: NE
L2067322	SENTNEY KENNETH E ET UX	DENHAM JOE E	10/21/1941	2/261	STANTON	KS	T30S-R39W SEC 27: NW
L2067320	SENTNEY KENNETH E ET UX	DENHAM JOE E	10/21/1941	2/262	STANTON	KS	T30S-R39W SEC 27: SW
L2072477	COLLINGWOOD MAUD	DENHAM JOE E	11/15/1941	2/319	STANTON	KS	T30S-R39W SEC 28: E2
L2072579	SAWYER MYRTLE R ET AL	DENHAM JOE E	11/19/1941	2/449	STANTON	KS	T30S-R39W SEC 28: NW
L2068270	TAPSCOTT ELIZABETH A	DENHAM JOE E	01/03/1942	2/469	STANTON	KS	T30S-R39W SEC 28: SW
L2072547	DELAY GLENN A ET UX	DENHAM JOE E	11/18/1941	2/378	STANTON	KS	T30S-R39W SEC 29: NE
L2070209	DIETZ HAROLD ET UX	DENHAM JOE E	06/15/1943	3/151	STANTON	KS	T30S-R39W SEC 29: NW
L2064538	BURNS GILBERT TRUSTEE	DENHAM JOE E	04/03/1942	3/34	STANTON	KS	T30S-R39W SEC 29: SE
L2065482	DIETZ HAROLD ET UX	DENHAM JOE E	06/15/1943	3/152	STANTON	KS	T30S-R39W SEC 29: SW
L2063585	MAGNOLIA PETROLEUM COMPANY	STANOLIND OIL AND GAS COMPANY	01/15/1946	5/220	STANTON	KS	T30S-R39W SEC 3: E2
L2067858	JULIAN THEODORE J	DENHAM JOE E	11/22/1941	2/447	STANTON	KS	T30S-R39W SEC 3: NW
L2067440	COLLINGWOOD MAUD	DENHAM JOE E	10/30/1941	2/289	STANTON	KS	T30S-R39W SEC 3: SW
L2072487	MAUD COLLINGWOOD	JOE E DENHAM	11/15/1941	2/318	STANTON	KS	T30S-R39W SEC 30: E2, W2
L2067903	MILLER L M ET UX	DENHAM JOE E	11/26/1941	2/390	STANTON	KS	T30S-R39W SEC 31: E2SW, LOT 3, LOT 4
L2065484	DIETZ HAROLD ET UX	DENHAM JOE E	06/15/1943	3/149	STANTON	KS	T30S-R39W SEC 31: NE
L2065483	DIETZ HAROLD ET UX	DENHAM JOE E	06/15/1943	3/150	STANTON	KS	T30S-R39W SEC 31: NW
L2064611	LYNCH CHARLES A ET UX	DENHAM JOE E	04/09/1942	3/33	STANTON	KS	T30S-R39W SEC 31: SE
L2072533	MCANARNEY ISADORA A	DENHAM JOE E	11/17/1941	2/339	STANTON	KS	T30S-R39W SEC 32: E2, SW
L2072479	COLLINGWOOD MAUD	DENHAM JOE E	11/15/1941	2/324	STANTON	KS	T30S-R39W SEC 32: NW
L2072092	SENTNEY KENNETH E ET UX	DENHAM JOE E	10/21/1941	2/263	STANTON	KS	T30S-R39W SEC 33: NE
L2067319	SENTNEY KENNETH E	DENHAM JOE E	10/21/1941	2/265	STANTON	KS	T30S-R39W SEC 33: NW
L2067323	SENTNEY KENNETH E ET UX	DENHAM JOE E	10/21/1941	2/264	STANTON	KS	T30S-R39W SEC 33: SE
L2072093	SENTNEY KENNETH E ET UX	DENHAM JOE E	10/21/1941	2/266	STANTON	KS	T30S-R39W SEC 33: SW
L2072094	SENTNEY KENNETH E ET UX	DENHAM JOE E	10/21/1941	2/267	STANTON	KS	T30S-R39W SEC 34: NE
L2072096	SENTNEY KENNETH E ET UX	DENHAM JOE E	10/21/1941	2/269	STANTON	KS	T30S-R39W SEC 34: NW
L2072095	SENTNEY KENNETH E ET UX	DENHAM JOE E	10/21/1941	2/268	STANTON	KS	T30S-R39W SEC 34: SE
L2072097	SENTNEY KENNETH E ET UX	DENHAM JOE E	10/21/1941	2/270	STANTON	KS	T30S-R39W SEC 34: SW
L2067307	BAKER MARY E	DENHAM JOE E	10/21/1941	2/306	STANTON	KS	T30S-R39W SEC 35: NE
L2067288	JONES EMMA DENT	DENHAM JOE E	10/20/1941	2/258	STANTON	KS	T30S-R39W SEC 35: SE
L2067291	PEARCE W R ET UX	DENHAM JOE E	10/20/1941	2/256	STANTON	KS	T30S-R39W SEC 35: W2
L2067426	SCOTT T E ET UX	DENHAM JOE E	10/29/1941	2/271	STANTON	KS	T30S-R39W SEC 36: S2
L2072581	SHETLAR R J ET UX	DENHAM JOE E	11/19/1941	2/357	STANTON	KS	T30S-R39W SEC 4: NE
L2067791	ORCHARD ELSIE H	DENHAM JOE E	11/18/1941	2/451	STANTON	KS	T30S-R39W SEC 4: NW
L2072580	SHETLAR R J ET UX	DENHAM JOE E	11/19/1941	2/356	STANTON	KS	T30S-R39W SEC 4: SE
L2072538	SHORE FRED ET UX	DENHAM JOE E	11/17/1941	2/334	STANTON	KS	T30S-R39W SEC 4: SW
L2064627	SHIPMAN MYRON ET AL	DENHAM JOE E	04/10/1942	3/38	STANTON	KS	T30S-R39W SEC 5: NE T30S-R39W SEC 5: S2NE LOT 1,2
L2067736	COLLINGWOOD MAUD	DENHAM JOE E	11/15/1941	2/323	STANTON	KS	T30S-R39W SEC 5: SE
L2072540	SWINDLER ALVIN R ET UX	DENHAM JOE E	11/17/1941	2/347	STANTON	KS	T30S-R39W SEC 6: NE
L2067730	BAUGHMAN JOHN W ET UX	DENHAM JOE E	11/15/1941	2/325	STANTON	KS	T30S-R39W SEC 6: NW
L2072478	COLLINGWOOD MAUD	DENHAM JOE E	11/15/1941	2/322	STANTON	KS	T30S-R39W SEC 6: SE
L2068142	KNOWLES MARJORIE SWANSON	DENHAM JOE E	12/18/1946	5/243	STANTON	KS	T30S-R39W SEC 6: SW
L2064450	KNOWLES H M STANLEY	DENHAM JOE E	03/27/1947	5/245	STANTON	KS	T30S-R39W SEC 6: SW

LEASE CODE	LESSOR	LESSEE	LEASE DATE	RECORDING INFO	COUNTY	STATE	LEGAL DESCRIPTION
L2072561	WHEELER JAMES ET UX	DENHAM JOE E	11/18/1941	2/350	STANTON	KS	T30S-R39W SEC 7: E2
L2072531	KNOEBER JOSEPH ET UX	DENHAM JOE E	11/17/1941	2/331	STANTON	KS	T30S-R39W SEC 7: E2NW, LOT 1, LOT 2
L2064703	STWOLINSKA L C ET AL	DENHAM JOE E	04/14/1942	3/42	STANTON	KS	T30S-R39W SEC 8: NE
L2072494	TOLMAN E F ET UX	DENHAM JOE E	11/15/1941	2/314	STANTON	KS	T30S-R39W SEC 8: NW
L2072639	JEPSEN OLA A	MELLOR HARRY	11/22/1947	7/216	STANTON	KS	T30S-R39W SEC 8: SE
L2072679	SHORE OTIS ET AL	DENHAM JOE E	11/28/1941	3/6	STANTON	KS	T30S-R39W SEC 8: SW
L2067745	SMITH E E	DENHAM JOE E	11/15/1941	2/309	STANTON	KS	T30S-R39W SEC 9: NE, NW, W2
L2072481	COLLINGWOOD MAUD	DENHAM JOE E	11/15/1941	2/321	STANTON	KS	T30S-R39W SEC 9: SE
L2064789	PLUMMER NEIL ET UX	DENHAM JOE E	04/19/1944	4/120	STANTON	KS	T30S-R40W SEC 1: NESE
L2070932	PLUMMER WARREN W ET UX	DENHAM JOE E	08/02/1943	3/220	STANTON	KS	T30S-R40W SEC 1: NW T30S-R40W SEC 2: NE
L2070452	COLLINGWOOD MAUD	DENHAM JOE E	07/12/1943	3/75	STANTON	KS	T30S-R40W SEC 1: SESE, SW, W2SE
L2065748	HERRICK GEORGE	DENHAM JOE E	07/13/1943	3/141	STANTON	KS	T30S-R40W SEC 10: N2
L2069024	PLUMMER WARREN W ET UX	DENHAM JOE E	03/10/1944	3/322	STANTON	KS	T30S-R40W SEC 10: SE
L2070549	HINSHAW BERTHA	DENHAM JOE E	07/15/1943	3/66	STANTON	KS	T30S-R40W SEC 10: SW
L2070600	BROWN C Y ET UX	DENHAM JOE E	07/17/1943	3/68	STANTON	KS	T30S-R40W SEC 11: NE, SW
L2065782	CLARK VIRGIL ET VIR	DENHAM JOE E	07/14/1943	3/230	STANTON	KS	T30S-R40W SEC 11: NW
L2070605	FIELD G C ET UX	DENHAM JOE E	07/17/1943	3/79	STANTON	KS	T30S-R40W SEC 11: SE
L2065853	SPRUNGER ALBERT H ET UX	DENHAM JOE E	07/16/1943	3/99	STANTON	KS	T30S-R40W SEC 12: NE
L2065841	HUNT ALICE K	DENHAM JOE E	07/16/1943	3/223	STANTON	KS	T30S-R40W SEC 12: NW, S2
L2067097	KOENIG CHARLES ET AL	STANOLIND OIL AND GAS COMPANY	10/08/1945	5/132	STANTON	KS	T30S-R40W SEC 13: NE
L2070673	ESTATE OF W P HAYES AND AVA HAYES	DENHAM JOE E	07/20/1943	3/259	STANTON	KS	T30S-R40W SEC 13: NW, SE
L2065088	SCHARTZ FRANK N	DENHAM JOE E	05/12/1944	4/2	STANTON	KS	T30S-R40W SEC 13: SW
L2066101	ESTATE OF KOSSUTH G ISRAEL ET AL	DENHAM JOE E	07/30/1943	3/166	STANTON	KS	T30S-R40W SEC 14: NE
L2066104	ISRAEL CLARENCE R ET UX	DENHAM JOE E	07/30/1943	3/167	STANTON	KS	T30S-R40W SEC 14: NE
L2066105	ISRAEL JANETTE	DENHAM JOE E	07/30/1943	3/312	STANTON	KS	T30S-R40W SEC 14: NE
L2065848	RAMSEY MILDRED ET VIR	DENHAM JOE E	07/16/1943	3/57	STANTON	KS	T30S-R40W SEC 14: NW T30S-R40W SEC 15: NE
L2069567	POWELL ALBERT L ET UX	DENHAM JOE E	04/21/1944	3/330	STANTON	KS	T30S-R40W SEC 14: SE
L2069266	HILL B H	DENHAM JOE E	03/30/1944	3/328	STANTON	KS	T30S-R40W SEC 14: SW
L2070577	COLLINGWOOD FAYE	DENHAM JOE E	07/16/1943	3/101	STANTON	KS	T30S-R40W SEC 15: N2SW T30S-R40W SEC 21: SE T30S-R40W SEC 22: NW
L2070670	BEATRICE SHIVELY ET VIR	JOE E DENHAM	07/20/1943	3/169	STANTON	KS	T30S-R40W SEC 15: NW
L2070719	KANSAS CITY LIFE INS CO	DENHAM JOE E	07/23/1943	3/160	STANTON	KS	T30S-R40W SEC 15: S2SW, SE
L2065843	MALONE JAMES B ET AL	DENHAM JOE E	07/16/1943	3/171	STANTON	KS	T30S-R40W SEC 2: S2
L2070648	DIMOND A P ET UX	DENHAM JOE E	07/19/1943	9/83	STANTON	KS	T30S-R40W SEC 21: NE
L2065787	LEIGH MARGARET L ET AL	DENHAM JOE E	07/14/1943	3/229	STANTON	KS	T30S-R40W SEC 21: NW
L2070672	C O BAR LIVESTOCK COMPANY	DENHAM JOE E	07/20/1943	3/221	STANTON	KS	T30S-R40W SEC 21: SW
L2065760	LINDSLEY EVELYN ET VIR	DENHAM JOE E	07/13/1943	3/110	STANTON	KS	T30S-R40W SEC 22: NE
L2065847	PARKS CLIFFORD ET UX	DENHAM JOE E	07/16/1943	3/90	STANTON	KS	T30S-R40W SEC 22: SE
L2064022	SHASTID JON S	DENHAM JOE E	02/19/1943	3/85	STANTON	KS	T30S-R40W SEC 22: SW
L2069080	RIGGS H M ET AL	DENHAM JOE E	03/15/1944	3/326	STANTON	KS	T30S-R40W SEC 23: NE
L2064290	RIGGS H M ET AL	DENHAM JOE E	03/15/1944	3/327	STANTON	KS	T30S-R40W SEC 23: NW
L2069079	RIGGS H M ET AL	DENHAM JOE E	03/15/1944	3/324	STANTON	KS	T30S-R40W SEC 23: SE
L2069078	RIGGS H M ET AL	DENHAM JOE E	03/15/1944	3/325	STANTON	KS	T30S-R40W SEC 23: SW
L2072485	HINSHAW L C	DENHAM JOE E	11/15/1941	2/315	STANTON	KS	T30S-R40W SEC 24: N2
L2067780	WILLIS FANNIE	DENHAM JOE E	11/17/1941	2/345	STANTON	KS	T30S-R40W SEC 24: SE
L2072522	HERRICK AGNES	DENHAM JOE E	11/17/1941	2/336	STANTON	KS	T30S-R40W SEC 24: SW
L2072480	COLLINGWOOD MAUD	DENHAM JOE E	11/15/1941	2/317	STANTON	KS	T30S-R40W SEC 25: NE
L2072896	PARKS HELEN ET AL	DENHAM JOE E	12/15/1941	3/15	STANTON	KS	T30S-R40W SEC 25: NW

LEASE CODE	LESSOR	LESSEE	LEASE DATE	RECORDING INFO	COUNTY	STATE	LEGAL DESCRIPTION
L2067793	REECE CHARLES H	DENHAM JOE E	11/18/1941	2/338	STANTON	KS	T30S-R40W SEC 25: SE T30S-R40W SEC 36: E2
L2067769	HERRICK AGNES ET AL	DENHAM JOE E	11/17/1941	2/463	STANTON	KS	T30S-R40W SEC 25: SW T30S-R40W SEC 36: W2
L2070584	PARKS CLIFFORD ET UX	DENHAM JOE E	07/16/1943	3/87	STANTON	KS	T30S-R40W SEC 26: NE
L2070583	PARKS C K ET UX	DENHAM JOE E	07/16/1943	3/89	STANTON	KS	T30S-R40W SEC 26: NW
L2070586	PARKS RAYMOND ET UX	DENHAM JOE E	07/16/1943	3/88	STANTON	KS	T30S-R40W SEC 26: SE
L2070485	HERRICK AGNES	DENHAM JOE E	07/13/1943	3/113	STANTON	KS	T30S-R40W SEC 26: SW
L2065749	HERRICK WALTER	DENHAM JOE E	07/13/1943	3/137	STANTON	KS	T30S-R40W SEC 27: NE
L2070487	HERRICK AGNES	DENHAM JOE E	07/13/1943	3/111	STANTON	KS	T30S-R40W SEC 27: SE
L2064595	DIETZ HAROLD ET AL	DENHAM JOE E	04/07/1944	3/329	STANTON	KS	T30S-R40W SEC 27: SW
L2069234	EMBRETSON OLE L ET AL	DENHAM JOE E	03/28/1944	3/315	STANTON	KS	T30S-R40W SEC 28: NE
L2065842	IRELAND J W ET UX	DENHAM JOE E	07/16/1943	3/70	STANTON	KS	T30S-R40W SEC 28: NW
L2070488	HERRICK MYRTLE	DENHAM JOE E	07/13/1943	3/109	STANTON	KS	T30S-R40W SEC 28: SE
L2070587	RANDLE H E ET UX	DENHAM JOE E	07/16/1943	3/126	STANTON	KS	T30S-R40W SEC 28: SW
L2070614	STAKER FRED H ET UX	DENHAM JOE E	07/17/1943	3/82	STANTON	KS	T30S-R40W SEC 3: SE
L2070748	PEPPERCORN GEORGE J	DENHAM JOE E	07/27/1943	3/121	STANTON	KS	T30S-R40W SEC 3: W2
L2064375	ESTATE OF OSCAR WILKENS	DENHAM JOE E	03/21/1953	4/12	STANTON	KS	T30S-R40W SEC 33: E2NE
L2067749	HERRICK MYRTLE	DENHAM JOE E	11/15/1944	4/302	STANTON	KS	T30S-R40W SEC 33: NW
L2072498	HOPKINS BYRON V ET UX	DENHAM JOE E	11/15/1944	4/303	STANTON	KS	T30S-R40W SEC 33: NW
L2069806	HERRICK WALTER	DENHAM JOE E	05/12/1944	4/10	STANTON	KS	T30S-R40W SEC 33: SW
L2069155	WILKENS ARTHUR ET UX	DENHAM JOE E	03/21/1944	4/11	STANTON	KS	T30S-R40W SEC 33: W2NE
L2070486	HERRICK AGNES	DENHAM JOE E	07/13/1943	3/112	STANTON	KS	T30S-R40W SEC 34: ALL
L2070585	PARKS HELEN ET AL	DENHAM JOE E	07/16/1943	3/161	STANTON	KS	T30S-R40W SEC 35: E2
L2064276	JOHNSON HERBERT	DENHAM JOE E	03/13/1944	3/351	STANTON	KS	T30S-R40W SEC 35: NW
L2070706	HODGES NELLIE ET VIR	DENHAM JOE E	07/22/1943	3/226	STANTON	KS	T30S-R40W SEC 35: SW

Exhibit A-1

Wells and Units

(See attached.)

Name	Alternative Well Name	Enertia ID	EJ Hugoton DEVCO / Yield CO ABS	State	County	Api Number	Op/NonOp
1184.006 - BAUGHMAN 2	BAUGHMAN 2	11840006	DevCo	KS	STANTON	1518700153	Operated
1179.087 - BAUGHMAN D-5HPI	BAUGHMAN D-5HPI	11790087	DevCo	KS	STANTON	15187209PD	Operated
1179.099 - BAUGHMAN K3HI	BAUGHMAN K3HI	11790099	DevCo	KS	STANTON	1518721034	Operated
2033.003 - ABBEY MICHELLE 35 001	ABBEY MICHELLE 35 001	20330003	DevCo	KS	STANTON	1518720806	NonOp
1179.839 - HINSHAW A2	HINSHAW A2	11790839	DevCo	KS	STANTON	1518720044	Operated
1184.043 - CLARK 1 SWD	CLARK 1 SWD	11840043	DevCo	KS	STANTON	1518700334	Operated
1180.287 - MINNIE NEFF SWDS 001SWD	MINNIE NEFF SWDS 001SWD	11791286	DevCo	KS	STANTON	1518721075	Operated
1180.653 - SHORE B SWD FACILITY 004-22	SHORE B SWD FACILITY 004-22	11791652	DevCo	KS	STANTON	1518720725	Operated
1180.812 - TOOHEY 2	TOOHEY 2	11791811	DevCo	KS	STANTON	1518720200	Operated
1181.014 - WILSON, M S 001	WILSON, M S 001	11792013	DevCo	KS	STANTON	1518720513	Operated
1184.034 - CLARENCE WINGER 15-21	CLARENCE WINGER 15-21	11840034	DevCo	KS	STANTON	1518720470	Operated
1184.037 - CLARENCE WINGER 4	CLARENCE WINGER 4	11840037	DevCo	KS	STANTON	1518700157	Operated
1184.041 - CLARENCE WINGER 8-21	CLARENCE WINGER 8-21	11840041	DevCo	KS	STANTON	1518720236	Operated
1180.336 - MOORE F2	MOORE F2	11791335	DevCo	KS	STANTON	1518720187	Operated
1180.334 - MOORE E3HI	MOORE E3HI	11791333	ABS	KS	STANTON	1518720722	Operated
1180.335 - MOORE F1	MOORE F1	11791334	ABS	KS	STANTON	1518700112	Operated
1180.337 - MOORE F3	MOORE F3	11791336	ABS	KS	STANTON	1518720950	Operated
1179.981 - JULIAN FARMS 2-10	JULIAN FARMS 2-10	11790981	DevCo	KS	STANTON	1518720344	Operated
1180.143 - LUKE 2	LUKE 2	11800143	DevCo	KS	STANTON	1518720147	Operated
1180.144 - LUKE 3	LUKE 3	11791143	ABS	KS	STANTON	1518720570	Operated
1180.145 - LUKE 4HI	LUKE 4HI	11791144	ABS	KS	STANTON	1518720661	Operated
1180.452 - PLUMMER 2A	PLUMMER 2A	11791451	ABS	KS	STANTON	1518720329	Operated
1179.488 - DOTTER 3HI	DOTTER 3HI	11790488	DevCo	KS	STANTON	1518721057	Operated
1179.080 - BAUGHMAN B-4 ATU-96	BAUGHMAN B-4 ATU-96	11790080	ABS	KS	STANTON	1518721237	Operated
1179.091 - BAUGHMAN E-5 ATU-121	BAUGHMAN E-5 ATU-121	11790091	ABS	KS	STANTON	1518721286	Operated
1179.487 - DOTTER 2	DOTTER 2	11790487	ABS	KS	STANTON	1518720280	Operated
1180.824 - TRUSSELL B 4	TRUSSELL B 4	11791823	ABS	KS	STANTON	1518721124	Operated
1179.965 - JOSSERAND, O.E. 2 V	JOSSERAND, O.E. 2 V	11790965	ABS	KS	STANTON	1518720103	Operated
1179.040 - BAKER A2	BAKER A2	11790040	DevCo	KS	STANTON	1518720032	Operated
1184.007 - BAUGHMAN 3-16	BAUGHMAN 3-16	11840007	DevCo	KS	STANTON	1518720239	Operated
1180.942 - WELCH A3HI	WELCH A3HI	11791941	ABS	KS	STANTON	1518720538	Operated
1179.721 - GUM B3HI	GUM B3HI	11790721	ABS	KS	STANTON	1518720695	Operated
1179.097 - BAUGHMAN K1	BAUGHMAN K1	11790097	DevCo	KS	STANTON	1518700333	Operated
1179.310 - CAMPBELL E-4 ATU-456	CAMPBELL E-4 ATU-456	11790310	ABS	KS	STANTON	1518721312	Operated
1180.029 - KIISTNER D1	KIISTNER D1	11791029	ABS	KS	STANTON	1518700052	Operated
1179.416 - CRAREY, ROBERT 3 V	CRAREY, ROBERT 3 V	11790416	ABS	KS	STANTON	1518720428	Operated
1179.652 - FORESMAN, J.L. 3 V	FORESMAN, J.L. 3 V	11790652	ABS	KS	STANTON	1518720429	Operated
1179.572 - FED. FM. MTG. B1	FED. FM. MTG. B1	11790572	ABS	KS	STANTON	1518700244	Operated
1179.766 - HELMLE 3HI	HELMLE 3HI	11790766	ABS	KS	STANTON	1518720565	Operated
1179.015 - ALLER A2HI	ALLER A2HI	11790015	ABS	KS	STANTON	1518720532	Operated
1179.877 - HORNER 5 ATU-437	HORNER 5 ATU-437	11790877	ABS	KS	STANTON	1518721310	Operated
1179.322 - CHADD 5 ATU-20	CHADD 5 ATU-20	11790322	ABS	KS	STANTON	1518721238	Operated
1179.168 - BENNETT 1	BENNETT 1	11790168	DevCo	KS	STANTON	1518700221	Operated
1179.169 - BENNETT 2	BENNETT 2	11790169	DevCo	KS	STANTON	1518720295	Operated
1179.389 - CONGDON A-5 ATU-178	CONGDON A-5 ATU-178	11790389	ABS	KS	STANTON	1518721253	Operated
1179.367 - COLLINGWOOD C3HI	COLLINGWOOD C3HI	11790367	ABS	KS	STANTON	1518720480	Operated
1179.387 - CONGDON A3HI	CONGDON A3HI	11790387	ABS	KS	STANTON	1518720566	Operated
1179.268 - BROWN E3	BROWN E3	11790268	ABS	KS	STANTON	1518720203	Operated

Name	Alternative Well Name	Enertia ID	EJ Hugoton DEVCO / Yield CO ABS	State	County	Api Number	Op/NonOp
1180.316 - MONCUR 2	MONCUR 2	11791315	ABS	KS	STANTON	1518720074	Operated
1180.581 - SCHULZ A-4 ATU-19	SCHULZ A-4 ATU-19	11791580	ABS	KS	STANTON	1518721230	Operated
1180.389 - NICHOLAS 4 ATU-5	NICHOLAS 4 ATU-5	11791388	ABS	KS	STANTON	1518721223	Operated
1179.466 - DIETZ 3	DIETZ 3	11790466	ABS	KS	STANTON	1518720172	Operated
1180.420 - PARKS A-6 ATU-112	PARKS A-6 ATU-112	11791419	ABS	KS	STANTON	1518721272	Operated
1179.375 - COLLINGWOOD E4HI	COLLINGWOOD E4HI	11790375	ABS	KS	STANTON	1518720576	Operated
1180.188 - MATER A3HI	MATER A3HI	11791187	ABS	KS	STANTON	1518720484	Operated
1179.358 - COLLINGWOOD A1	COLLINGWOOD A1	11790358	ABS	KS	STANTON	1518700262	Operated
1179.034 - BAILEY 3	BAILEY 3	11790034	ABS	KS	STANTON	1518720509	Operated
1180.364 - NEFF A1	NEFF A1	11791363	ABS	KS	STANTON	1518700134	Operated
1179.539 - ENDSLEY 4 ATU-173	ENDSLEY 4 ATU-173	11790539	ABS	KS	STANTON	1518721315	Operated
1179.039 - BAKER A1	BAKER A1	11790039	ABS	KS	STANTON	1518700265	Operated
1180.950 - WELCH C-4 ATU-439	WELCH C-4 ATU-439	11791949	ABS	KS	STANTON	1518721309	Operated
1180.774 - SWITZER 3HI	SWITZER 3HI	11791773	ABS	KS	STANTON	1518720528	Operated
1180.714 - SPURGEON 3HI	SPURGEON 3HI	11791713	ABS	KS	STANTON	1518720539	Operated
1179.402 - COOPER A2	COOPER A2	11790402	ABS	KS	STANTON	1518720062	Operated
1179.895 - HULL B3HI	HULL B3HI	11790895	ABS	KS	STANTON	1518720899	Operated
1179.272 - BROWN GAS UNIT 4 V	BROWN GAS UNIT 4 V	11790272	ABS	KS	STANTON	1518721008	Operated
1180.410 - O'KEEFE 4 ATU-60	O'KEEFE 4 ATU-60	11791409	ABS	KS	STANTON	1518721296	Operated
1180.525 - RICHARDS A2	RICHARDS A2	11791524	ABS	KS	STANTON	1518720139	Operated
1180.120 - LONG, RALPH G. 1 V	LONG, RALPH G. 1 V	11791119	ABS	KS	STANTON	1518700340	Operated
1180.941 - WELCH A2	WELCH A2	11791940	ABS	KS	STANTON	1518720109	Operated
1179.677 - GANO 3HI	GANO 3HI	11790677	ABS	KS	STANTON	1518720482	Operated
1181.006 - WILSON 3 V	WILSON 3 V	11792005	ABS	KS	STANTON	1518720504	Operated
1180.643 - SHETLAR B1	SHETLAR B1	11791642	ABS	KS	STANTON	1518700371	Operated
1179.392 - CONGDON, J.S. 1	CONGDON, J.S. 1	11790392	ABS	KS	STANTON	1518700119	Operated
1180.920 - WALTERS 1	WALTERS 1	11791919	ABS	KS	STANTON	1518700120	Operated
1180.396 - NICHOLAS D1	NICHOLAS D1	11791395	ABS	KS	STANTON	1518700236	Operated
1179.901 - HYKES B3HI	HYKES B3HI	11790901	ABS	KS	STANTON	1518720541	Operated
1179.876 - HORNER 4 ATU-158	HORNER 4 ATU-158	11790876	ABS	KS	STANTON	1518721240	Operated
1180.392 - NICHOLAS A-5 ATU-215	NICHOLAS A-5 ATU-215	11791391	ABS	KS	STANTON	1518721269	Operated
1179.897 - HYKES A2	HYKES A2	11790897	ABS	KS	STANTON	1518720077	Operated
1179.278 - BUCKLIN 2	BUCKLIN 2	11790278	ABS	KS	STANTON	1518720183	Operated
1179.544 - ESSER, H. 1	ESSER, H. 1	11790544	ABS	KS	STANTON	1518700190	Operated
1180.567 - SCHERLING 2	SCHERLING 2	11791566	ABS	KS	STANTON	1518720133	Operated
1181.028 - WINGER A1	WINGER A1	11792027	ABS	KS	STANTON	1518700355	Operated
1179.896 - HYKES A1	HYKES A1	11790896	ABS	KS	STANTON	1518700369	Operated
1180.099 - LEUER 1	LEUER 1	11791098	ABS	KS	STANTON	1518700114	Operated
1180.134 - LUCAS A2	LUCAS A2	11791133	ABS	KS	STANTON	1518720035	Operated
1179.338 - COBB B3HI	COBB B3HI	11790338	ABS	KS	STANTON	1518720459	Operated
1180.772 - SWITZER 1	SWITZER 1	11791771	ABS	KS	STANTON	1518700242	Operated
1179.968 - JULIAN A2	JULIAN A2	11790968	ABS	KS	STANTON	1518720094	Operated
1180.190 - MATER A-5 ATU-272	MATER A-5 ATU-272	11791189	ABS	KS	STANTON	1518721314	Operated
1180.160 - MALONE 2	MALONE 2	11791159	ABS	KS	STANTON	1518720308	Operated
1179.842 - HINSHAW B2	HINSHAW B2	11790842	ABS	KS	STANTON	1518720167	Operated
1179.374 - COLLINGWOOD E3	COLLINGWOOD E3	11790374	ABS	KS	STANTON	1518720136	Operated
1180.524 - RICHARDS A1	RICHARDS A1	11791523	ABS	KS	STANTON	1518700331	Operated
1179.960 - JONES, W.T. 3 V	JONES, W.T. 3 V	11790960	ABS	KS	STANTON	1518720464	Operated

Name	Alternative Well Name	Enertia ID	EJ Hugoton DEVCO / Yield CO ABS	State	County	Api Number	Op/NonOp
1180.616 - SENTNEY C2	SENTNEY C2	11791615	ABS	KS	STANTON	1518720034	Operated
1179.321 - CHADD 4	CHADD 4	11790321	DevCo	KS	STANTON	1518720986	Operated
1179.361 - COLLINGWOOD A-4 ATU-209	COLLINGWOOD A-4 ATU-209	11790361	ABS	KS	STANTON	1518721273	Operated
1180.167 - MARNER 4 ATU-97	MARNER 4 ATU-97	11791166	ABS	KS	STANTON	1518721305	Operated
1179.390 - CONGDON B2	CONGDON B2	11790390	ABS	KS	STANTON	1518720165	Operated
1179.600 - FEGAN A5	FEGAN A5	11790600	ABS	KS	STANTON	1518721128	Operated
1181.030 - WINGER A3HI	WINGER A3HI	11792029	ABS	KS	STANTON	1518720596	Operated
1179.741 - HARKRADER 3 ATU-361	HARKRADER 3 ATU-361	11790741	ABS	KS	STANTON	1518721299	Operated
1180.054 - KNOEBER 4 ATU-166	KNOEBER 4 ATU-166	11791054	ABS	KS	STANTON	1518721250	Operated
1179.079 - BAUGHMAN B3HI	BAUGHMAN B3HI	11790079	ABS	KS	STANTON	1518720420	Operated
1180.161 - MARBLE 1	MARBLE 1	11791160	ABS	KS	STANTON	1518700233	Operated
1179.363 - COLLINGWOOD B2	COLLINGWOOD B2	11790363	ABS	KS	STANTON	1518720097	Operated
1180.526 - RICHARDS A3HI	RICHARDS A3HI	11791525	ABS	KS	STANTON	1518720726	Operated
1180.191 - MATER B1	MATER B1	11791190	ABS	KS	STANTON	1518700128	Operated
1180.294 - MOLZ A-4 ATU-177	MOLZ A-4 ATU-177	11791293	ABS	KS	STANTON	1518721277	Operated
1184.040 - CLARENCE WINGER 7-27	CLARENCE WINGER 7-27	11840040	DevCo	KS	STANTON	1518720221	Operated
1179.719 - GUM B1	GUM B1	11790719	ABS	KS	STANTON	1518700113	Operated
1180.439 - PINEGAR, RAY. P. A 3 V	PINEGAR, RAY. P. A 3 V	11791438	ABS	KS	STANTON	1518720431	Operated
1179.632 - FIRST NAT'L BANK A-5 ATU-450	FIRST NAT'L BANK A-5 ATU-450	11790632	ABS	KS	STANTON	1518721304	Operated
1180.436 - PINEGAR A3HI	PINEGAR A3HI	11791435	ABS	KS	STANTON	1518720487	Operated
1180.302 - MOLZ C-4 ATU-172	MOLZ C-4 ATU-172	11791301	ABS	KS	STANTON	1518721254	Operated
1180.520 - RG LONG 4 ATU-14	RG LONG 4 ATU-14	11791519	ABS	KS	STANTON	1518721231	Operated
1179.967 - JULIAN A1	JULIAN A1	11790967	ABS	KS	STANTON	1518700377	Operated
1179.975 - JULIAN C2	JULIAN C2	11790975	ABS	KS	STANTON	1518720255	Operated
1180.652 - SHORE A2H	SHORE A2H	11791651	ABS	KS	STANTON	1518720522	Operated
1179.964 - JOSSERAND, O.E. 1 V	JOSSERAND, O.E. 1 V	11790964	ABS	KS	STANTON	1518700341	Operated
1180.397 - NICHOLAS E1	NICHOLAS E1	11791396	ABS	KS	STANTON	1518700232	Operated
1179.365 - COLLINGWOOD C1	COLLINGWOOD C1	11790365	DevCo	KS	STANTON	1518700352	Operated
1179.718 - GULDNER 3 V	GULDNER 3 V	11790718	ABS	KS	STANTON	1518720500	Operated
1180.550 - RUSSELL A-5 ATU-70	RUSSELL A-5 ATU-70	11791549	ABS	KS	STANTON	1518721225	Operated
1179.383 - COLLINGWOOD, M. 2	COLLINGWOOD, M. 2	11790383	DevCo	KS	STANTON	1518720173	Operated
1179.927 - JOHNSON A-4 ATU-216	JOHNSON A-4 ATU-216	11790927	ABS	KS	STANTON	1518721267	Operated
1179.687 - GLENN A1	GLENN A1	11790687	ABS	KS	STANTON	1518700365	Operated
1179.490 - DOTTER B2HI	DOTTER B2HI	11790490	ABS	KS	STANTON	1518721055	Operated
1179.035 - BAILEY 4 ATU-129	BAILEY 4 ATU-129	11790035	ABS	KS	STANTON	1518721297	Operated
1180.262 - MEYER 1	MEYER 1	11791261	ABS	KS	STANTON	1518700354	Operated
1180.375 - NEFF, M. 3HI	NEFF, M. 3HI	11791374	ABS	KS	STANTON	1518720563	Operated
1180.055 - KOENIG A1	KOENIG A1	11791055	ABS	KS	STANTON	1518700177	Operated
1179.187 - BERRY A1	BERRY A1	11790187	ABS	KS	STANTON	1518700357	Operated
1180.020 - KIISTNER A1	KIISTNER A1	11791020	ABS	KS	STANTON	1518700117	Operated
1179.925 - JOHNSON A2	JOHNSON A2	11790925	ABS	KS	STANTON	1518720061	Operated
1180.611 - SENTNEY A2	SENTNEY A2	11791610	ABS	KS	STANTON	1518720081	Operated
1184.046 - COOPER 2-8	COOPER 2-8	11840046	DevCo	KS	STANTON	1518721050	Operated
1180.522 - RICHARDS 2	RICHARDS 2	11791521	ABS	KS	STANTON	1518720143	Operated
1179.898 - HYKES A3HI	HYKES A3HI	11790898	ABS	KS	STANTON	1518720601	Operated
1180.330 - MOORE D2	MOORE D2	11791329	ABS	KS	STANTON	1518720192	Operated
1180.108 - LINDSLEY 2	LINDSLEY 2	11791107	ABS	KS	STANTON	1518720284	Operated
1179.529 - EDWARDS A-4 ATU-128	EDWARDS A-4 ATU-128	11790529	ABS	KS	STANTON	1518721245	Operated

Name	Alternative Well Name	Enertia ID	EJ Hugoton DEVCO / Yield CO ABS	State	County	Api Number	Op/NonOp
1180.668 - SHORE, FRED A 2 V	SHORE, FRED A 2 V	11791667	ABS	KS	STANTON	1518720025	Operated
1179.382 - COLLINGWOOD, M. 1	COLLINGWOOD, M. 1	11790382	ABS	KS	STANTON	1518700259	Operated
1179.559 - EYMAN A3HI	EYMAN A3HI	11790559	ABS	KS	STANTON	1518720542	Operated
1180.621 - SENTNEY E1	SENTNEY E1	11791620	ABS	KS	STANTON	1518700071	Operated
1180.548 - RUSSELL A3HI	RUSSELL A3HI	11791547	ABS	KS	STANTON	1518720489	Operated
1180.299 - MOLZ C1	MOLZ C1	11791298	ABS	KS	STANTON	1518700130	Operated
1180.418 - PARKS A3HI	PARKS A3HI	11791417	ABS	KS	STANTON	1518720690	Operated
1180.291 - MOLZ A1	MOLZ A1	11791290	ABS	KS	STANTON	1518700131	Operated
1180.940 - WELCH A1	WELCH A1	11791939	ABS	KS	STANTON	1518700368	Operated
1180.712 - SPURGEON 1	SPURGEON 1	11791711	ABS	KS	STANTON	1518700103	Operated
1180.434 - PINEGAR A1	PINEGAR A1	11791433	ABS	KS	STANTON	1518700361	Operated
1180.187 - MATER A2	MATER A2	11791186	ABS	KS	STANTON	1518720066	Operated
1180.580 - SCHULZ A3HI	SCHULZ A3HI	11791579	ABS	KS	STANTON	1518720585	Operated
1179.688 - GLENN A2	GLENN A2	11790688	ABS	KS	STANTON	1518720065	Operated
1180.985 - WILLIAMS, A.M. 1 V	WILLIAMS, A.M. 1 V	11791984	ABS	KS	STANTON	1518700200	Operated
1181.033 - WINGER C2	WINGER C2	11792032	ABS	KS	STANTON	1518720164	Operated
1180.658 - SHORE B-5 ATU-223	SHORE B-5 ATU-223	11791657	ABS	KS	STANTON	1518721265	Operated
1180.197 - MATER C-4 ATU-267	MATER C-4 ATU-267	11791196	ABS	KS	STANTON	1518721283	Operated
1180.196 - MATER C3HI	MATER C3HI	11791195	ABS	KS	STANTON	1518720534	Operated
1179.362 - COLLINGWOOD B1	COLLINGWOOD B1	11790362	ABS	KS	STANTON	1518700256	Operated
1179.077 - BAUGHMAN B1	BAUGHMAN B1	11790077	ABS	KS	STANTON	1518700080	Operated
1180.394 - NICHOLAS B2HI	NICHOLAS B2HI	11791393	ABS	KS	STANTON	1518720530	Operated
1180.568 - SCHERLING 3HI	SCHERLING 3HI	11791567	ABS	KS	STANTON	1518720577	Operated
1179.085 - BAUGHMAN D3	BAUGHMAN D3	11790085	ABS	KS	STANTON	1518720580	Operated
1179.463 - DICKEY 2	DICKEY 2	11790463	DevCo	KS	STANTON	1518720194	Operated
1180.135 - LUCAS A3HI	LUCAS A3HI	11791134	ABS	KS	STANTON	1518720427	Operated
1180.499 - R.B. FEGAN A-8 ATU-397	R.B. FEGAN A-8 ATU-397	11791498	ABS	KS	STANTON	1518721316	Operated
1179.953 - JONES A2	JONES A2	11790953	ABS	KS	STANTON	1518720048	Operated
1179.264 - BROWN C4	BROWN C4	11790264	ABS	KS	STANTON	1518721027	Operated
1180.395 - NICHOLAS C1	NICHOLAS C1	11791394	ABS	KS	STANTON	1518700057	Operated
1180.381 - NEWBY A2	NEWBY A2	11791380	ABS	KS	STANTON	1518720037	Operated
1179.086 - BAUGHMAN D4HI	BAUGHMAN D4HI	11790086	ABS	KS	STANTON	1518720663	Operated
1179.403 - COOPER A3HI	COOPER A3HI	11790403	ABS	KS	STANTON	1518720621	Operated
1180.194 - MATER C1	MATER C1	11791193	ABS	KS	STANTON	1518700127	Operated
1179.078 - BAUGHMAN B2	BAUGHMAN B2	11790078	ABS	KS	STANTON	1518720113	Operated
1179.602 - FEGAN, R.B. A1	FEGAN, R.B. A1	11790602	ABS	KS	STANTON	1518700108	Operated
1180.615 - SENTNEY C1	SENTNEY C1	11791614	ABS	KS	STANTON	1518700264	Operated
1180.298 - MOLZ B-4 ATU-73	MOLZ B-4 ATU-73	11791297	ABS	KS	STANTON	1518721229	Operated
1179.336 - COBB A3HI	COBB A3HI	11790336	ABS	KS	STANTON	1518720460	Operated
1179.952 - JONES A1	JONES A1	11790952	ABS	KS	STANTON	1518700380	Operated
1179.597 - FEGAN A1	FEGAN A1	11790597	ABS	KS	STANTON	1518700116	Operated
1179.307 - CAMPBELL E1	CAMPBELL E1	11790307	ABS	KS	STANTON	1518700182	Operated
1179.337 - COBB B2	COBB B2	11790337	ABS	KS	STANTON	1518720064	Operated
1180.003 - KELMAN 2	KELMAN 2	11791003	ABS	KS	STANTON	1518720305	Operated
1180.378 - NEUFELDT 2	NEUFELDT 2	11791377	ABS	KS	STANTON	1518720068	Operated
1179.977 - JULIAN D1	JULIAN D1	11790977	ABS	KS	STANTON	1518700378	Operated
1179.892 - HULL A-6 ATU-176	HULL A-6 ATU-176	11790892	ABS	KS	STANTON	1518721249	Operated
1180.234 - MCIVER 2HI	MCIVER 2HI	11791233	ABS	KS	STANTON	1518720453	Operated

Name	Alternative Well Name	Enertia ID	EJ Hugoton DEVCO / Yield CO ABS	State	County	Api Number	Op/NonOp
1179.527 - EDWARDS A2	EDWARDS A2	11790527	DevCo	KS	STANTON	1518720075	Operated
1179.339 - COBB B-4 ATU-115	COBB B-4 ATU-115	11790339	ABS	KS	STANTON	1518721274	Operated
1179.874 - HORNER 2	HORNER 2	11790874	ABS	KS	STANTON	1518720116	Operated
1180.053 - KNOEBER 3HI	KNOEBER 3HI	11791053	ABS	KS	STANTON	1518720573	Operated
1179.663 - FRED SHORE B-5 ATU-231	FRED SHORE B-5 ATU-231	11790663	ABS	KS	STANTON	1518721264	Operated
1180.164 - MARNER 1	MARNER 1	11791163	ABS	KS	STANTON	1518700184	Operated
1179.075 - BAUGHMAN A3	BAUGHMAN A3	11790075	ABS	KS	STANTON	1518720069	Operated
1179.313 - CAMPBELL, R.W. 3 V	CAMPBELL, R.W. 3 V	11790313	ABS	KS	STANTON	1518720497	Operated
1179.767 - HELMLE 4 ATU-262	HELMLE 4 ATU-262	11790767	ABS	KS	STANTON	1518721278	Operated
1180.614 - SENTNEY B3HI	SENTNEY B3HI	11791613	ABS	KS	STANTON	1518720414	Operated
1179.473 - DIMOND, A.P. 2	DIMOND, A.P. 2	11790473	ABS	KS	STANTON	1518720290	Operated
1180.494 - R B FEGAN A-7 ATU-276	R B FEGAN A-7 ATU-276	11791493	ABS	KS	STANTON	1518721256	Operated
1179.373 - COLLINGWOOD E2	COLLINGWOOD E2	11790373	ABS	KS	STANTON	1518710015	Operated
1179.894 - HULL B2	HULL B2	11790894	ABS	KS	STANTON	1518720160	Operated
1179.603 - FEGAN, R.B. A2	FEGAN, R.B. A2	11790603	ABS	KS	STANTON	1518700107	Operated
1180.922 - WALTERS 3HI	WALTERS 3HI	11791921	ABS	KS	STANTON	1518720646	Operated
1181.013 - WILSON B3HI	WILSON B3HI	11792012	ABS	KS	STANTON	1518720463	Operated
1179.372 - COLLINGWOOD D3HI	COLLINGWOOD D3HI	11790372	ABS	KS	STANTON	1518720536	Operated
1179.396 - CONGDON, JOHN S. 2 V	CONGDON, JOHN S. 2 V	11790396	ABS	KS	STANTON	1518720104	Operated
1180.422 - PARKS B2	PARKS B2	11791421	ABS	KS	STANTON	1518720210	Operated
1180.987 - WILLIAMS, A.M. 2 V	WILLIAMS, A.M. 2 V	11791986	ABS	KS	STANTON	1518720027	Operated
1179.573 - FED. FM. MTG. B2	FED. FM. MTG. B2	11790573	ABS	KS	STANTON	1518720144	Operated
1179.238 - BRATTIN 6 ATU-271	BRATTIN 6 ATU-271	11790238	ABS	KS	STANTON	1518721282	Operated
1179.689 - GLENN A3HI	GLENN A3HI	11790689	ABS	KS	STANTON	1518720588	Operated
1179.838 - HINSHAW A1	HINSHAW A1	11790838	ABS	KS	STANTON	1518700364	Operated
1179.401 - COOPER A1	COOPER A1	11790401	ABS	KS	STANTON	1518700235	Operated
1179.994 - KEARNEY 3HI	KEARNEY 3HI	11790994	ABS	KS	STANTON	1518720540	Operated
1180.610 - SENTNEY A1	SENTNEY A1	11791609	ABS	KS	STANTON	1518700255	Operated
1179.088 - BAUGHMAN E1	BAUGHMAN E1	11790088	ABS	KS	STANTON	1518700374	Operated
1180.455 - PLUMMER B1	PLUMMER B1	11791454	ABS	KS	STANTON	1518700329	Operated
1180.456 - PLUMMER B2	PLUMMER B2	11791455	ABS	KS	STANTON	1518720197	Operated
1180.457 - PLUMMER B3HI	PLUMMER B3HI	11791456	ABS	KS	STANTON	1518720760	Operated
1184.001 - A. E. SMITH 1	A. E. SMITH 1	11840001	ABS	KS	STANTON	1518700162	Operated
1184.002 - A. E. SMITH 3-26	A. E. SMITH 3-26	11840002	ABS	KS	STANTON	1518720490	Operated
1184.003 - A. J. COLLINGWOOD 1	A. J. COLLINGWOOD 1	11840003	ABS	KS	STANTON	1518700158	Operated
1179.016 - ALLER A-3 ATU-213	ALLER A-3 ATU-213	11790016	ABS	KS	STANTON	1518721271	Operated
1179.017 - ALLER A-4 ATU-445	ALLER A-4 ATU-445	11790017	ABS	KS	STANTON	1518721300	Operated
1179.014 - ALLER A1	ALLER A1	11790014	ABS	KS	STANTON	1518700249	Operated
1179.018 - ALLER B1	ALLER B1	11790018	ABS	KS	STANTON	1518710013	Operated
1179.030 - APPLETON 1	APPLETON 1	11790030	ABS	KS	STANTON	1518700055	Operated
1179.032 - BAILEY 1	BAILEY 1	11790032	ABS	KS	STANTON	1518700211	Operated
1179.033 - BAILEY 2	BAILEY 2	11790033	ABS	KS	STANTON	1518720047	Operated
1179.041 - BAKER A3HI	BAKER A3HI	11790041	ABS	KS	STANTON	1518720426	Operated
1184.008 - BAUGHMAN 6-16	BAUGHMAN 6-16	11840008	ABS	KS	STANTON	1518720449	Operated
1179.074 - BAUGHMAN A1	BAUGHMAN A1	11790074	ABS	KS	STANTON	1518700207	Operated
1179.076 - BAUGHMAN A4HI	BAUGHMAN A4HI	11790076	ABS	KS	STANTON	1518720593	Operated
1179.084 - BAUGHMAN D2	BAUGHMAN D2	11790084	ABS	KS	STANTON	1518720108	Operated
1179.089 - BAUGHMAN E3HI	BAUGHMAN E3HI	11790089	ABS	KS	STANTON	1518720568	Operated

Name	Alternative Well Name	Enertia ID	EJ Hugoton DEVCO / Yield CO ABS	State	County	Api Number	Op/NonOp
1179.090 - BAUGHMAN E4 ATU-6	BAUGHMAN E4 ATU-6	11790090	ABS	KS	STANTON	1518721244	Operated
1179.096 - BAUGHMAN J1	BAUGHMAN J1	11790096	ABS	KS	STANTON	1518700056	Operated
1179.098 - BAUGHMAN K2	BAUGHMAN K2	11790098	ABS	KS	STANTON	1518720204	Operated
2033.219 - HERRICK 1-927	HERRICK 1-927	20330219	DevCo	KS	STANTON	1518720913	NonOp
1179.159 - BECKETT 1	BECKETT 1	11790159	ABS	KS	STANTON	1518700332	Operated
1179.160 - BECKETT 2	BECKETT 2	11790160	DevCo	KS	STANTON	1518720149	Operated
1179.161 - BECKETT 3	BECKETT 3	11790161	DevCo	KS	STANTON	1518720775	Operated
1179.170 - BENNETT 3HI	BENNETT 3HI	11790170	ABS	KS	STANTON	1518721052	Operated
1179.188 - BERRY A2	BERRY A2	11790188	ABS	KS	STANTON	1518720115	Operated
1179.189 - BERRY A3HI	BERRY A3HI	11790189	ABS	KS	STANTON	1518720586	Operated
1179.233 - BRATTIN 1	BRATTIN 1	11790233	ABS	KS	STANTON	1518700115	Operated
1179.234 - BRATTIN 2	BRATTIN 2	11790234	ABS	KS	STANTON	1518720107	Operated
1179.235 - BRATTIN 3HI	BRATTIN 3HI	11790235	ABS	KS	STANTON	1518720644	Operated
1179.236 - BRATTIN 4	BRATTIN 4	11790236	ABS	KS	STANTON	1518721123	Operated
1179.237 - BRATTIN 5 ATU-277	BRATTIN 5 ATU-277	11790237	ABS	KS	STANTON	1518721257	Operated
1179.261 - BROWN B-4 ATU-377	BROWN B-4 ATU-377	11790261	ABS	KS	STANTON	1518721306	Operated
1179.258 - BROWN B1	BROWN B1	11790258	ABS	KS	STANTON	1518700175	Operated
1179.259 - BROWN B2	BROWN B2	11790259	ABS	KS	STANTON	1518720060	Operated
1179.260 - BROWN B3HI	BROWN B3HI	11790260	ABS	KS	STANTON	1518720502	Operated
1179.262 - BROWN C1	BROWN C1	11790262	ABS	KS	STANTON	1518700274	Operated
1179.263 - BROWN C3 HI	BROWN C3 HI	11790263	DevCo	KS	STANTON	1518720895	Operated
1179.265 - BROWN D1	BROWN D1	11790265	ABS	KS	STANTON	1518700185	Operated
1179.266 - BROWN D2	BROWN D2	11790266	ABS	KS	STANTON	1518720046	Operated
1179.267 - BROWN D3HI	BROWN D3HI	11790267	ABS	KS	STANTON	1518720508	Operated
1179.269 - BROWN E4HI	BROWN E4HI	11790269	ABS	KS	STANTON	1518720675	Operated
1179.270 - BROWN GAS UNIT 1 V	BROWN GAS UNIT 1 V	11790270	ABS	KS	STANTON	1518700149	Operated
1179.271 - BROWN GAS UNIT 3 V	BROWN GAS UNIT 3 V	11790271	ABS	KS	STANTON	1518720781	Operated
1179.277 - BUCKLIN 1	BUCKLIN 1	11790277	ABS	KS	STANTON	1518700111	Operated
1179.279 - BUCKLIN 3HI	BUCKLIN 3HI	11790279	ABS	KS	STANTON	1518720643	Operated
1184.103 - HERRICK, W. 1	HERRICK, W. 1	11840103	DevCo	KS	STANTON	1518720270	Operated
1184.018 - C. WINGER 1	C. WINGER 1	11840018	ABS	KS	STANTON	1518700169	Operated
1184.019 - C. WINGER 10-33	C. WINGER 10-33	11840019	ABS	KS	STANTON	1518720237	Operated
1184.020 - C. WINGER 11-4	C. WINGER 11-4	11840020	DevCo	KS	STANTON	1518720238	Operated
1184.021 - C. WINGER 9-28	C. WINGER 9-28	11840021	ABS	KS	STANTON	1518720241	Operated
1179.293 - CALVERT, C.E. 1 V	CALVERT, C.E. 1 V	11790293	ABS	KS	STANTON	1518700174	Operated
1179.294 - CALVERT, C.E. 2 V	CALVERT, C.E. 2 V	11790294	ABS	KS	STANTON	1518720023	Operated
1179.295 - CALVERT, C.E. 3 V	CALVERT, C.E. 3 V	11790295	ABS	KS	STANTON	1518720421	Operated
1179.299 - CAMPBELL A-4 ATU-12	CAMPBELL A-4 ATU-12	11790299	ABS	KS	STANTON	1518721228	Operated
1179.296 - CAMPBELL A1	CAMPBELL A1	11790296	ABS	KS	STANTON	1518700076	Operated
1179.297 - CAMPBELL A2	CAMPBELL A2	11790297	ABS	KS	STANTON	1518720132	Operated
1179.298 - CAMPBELL A3HI	CAMPBELL A3HI	11790298	ABS	KS	STANTON	1518720537	Operated
1179.308 - CAMPBELL E2	CAMPBELL E2	11790308	ABS	KS	STANTON	1518720086	Operated
1179.309 - CAMPBELL E3HI	CAMPBELL E3HI	11790309	ABS	KS	STANTON	1518720605	Operated
1179.311 - CAMPBELL, R.W. 1 V	CAMPBELL, R.W. 1 V	11790311	ABS	KS	STANTON	1518700315	Operated
1179.312 - CAMPBELL, R.W. 2 V	CAMPBELL, R.W. 2 V	11790312	ABS	KS	STANTON	1518720101	Operated
1179.316 - CARTLIDGE 1	CARTLIDGE 1	11790316	ABS	KS	STANTON	1518700195	Operated
1179.317 - CARTLIDGE 2	CARTLIDGE 2	11790317	ABS	KS	STANTON	1518720085	Operated
1179.318 - CARTLIDGE 3HI	CARTLIDGE 3HI	11790318	DevCo	KS	STANTON	1518720544	Operated

Name	Alternative Well Name	Enertia ID	EJ Hugoton DEVCO / Yield CO ABS	State	County	Api Number	Op/NonOp
1179.319 - CHADD 1	CHADD 1	11790319	ABS	KS	STANTON	1518700121	Operated
1179.320 - CHADD 3HI	CHADD 3HI	11790320	ABS	KS	STANTON	1518720547	Operated
1179.843 - HINSHAW B3	HINSHAW B3	11790843	DevCo	KS	STANTON	1518721029	Operated
1184.035 - CLARENCE WINGER 16-35	CLARENCE WINGER 16-35	11840035	ABS	KS	STANTON	1518720475	Operated
1184.036 - CLARENCE WINGER 3	CLARENCE WINGER 3	11840036	ABS	KS	STANTON	1518700324	Operated
1184.038 - CLARENCE WINGER 5	CLARENCE WINGER 5	11840038	ABS	KS	STANTON	1518700171	Operated
1184.039 - CLARENCE WINGER 6-35	CLARENCE WINGER 6-35	11840039	ABS	KS	STANTON	1518720220	Operated
1184.042 - CLARENCE. WINGER 2	CLARENCE. WINGER 2	11840042	DevCo	KS	STANTON	1518700164	Operated
1179.334 - COBB A1	COBB A1	11790334	ABS	KS	STANTON	1518700253	Operated
1179.335 - COBB A2	COBB A2	11790335	ABS	KS	STANTON	1518720052	Operated
1184.044 - COLLINGWOOD 9-22	COLLINGWOOD 9-22	11840044	ABS	KS	STANTON	1518720478	Operated
1181.110 - Collingwood A-5 ATU-360	Collingwood A-5 ATU-360	11792109	DevCo	KS	STANTON	15-187-21356	Operated
1179.359 - COLLINGWOOD A2	COLLINGWOOD A2	11790359	DevCo	KS	STANTON	1518720126	Operated
1179.360 - COLLINGWOOD A3HI	COLLINGWOOD A3HI	11790360	ABS	KS	STANTON	1518720618	Operated
1181.111 - Collingwood B-4 ATU-444	Collingwood B-4 ATU-444	11792110	DevCo	KS	STANTON	15-187-21355	Operated
1179.364 - COLLINGWOOD B3HI	COLLINGWOOD B3HI	11790364	ABS	KS	STANTON	1518720555	Operated
1179.369 - COLLINGWOOD C-5 ATU-386	COLLINGWOOD C-5 ATU-386	11790369	ABS	KS	STANTON	1518721313	Operated
1179.366 - COLLINGWOOD C2	COLLINGWOOD C2	11790366	ABS	KS	STANTON	1518720058	Operated
1179.370 - COLLINGWOOD D1	COLLINGWOOD D1	11790370	ABS	KS	STANTON	1518700139	Operated
1179.371 - COLLINGWOOD D2	COLLINGWOOD D2	11790371	ABS	KS	STANTON	1518720057	Operated
1179.376 - COLLINGWOOD F1	COLLINGWOOD F1	11790376	ABS	KS	STANTON	1518700213	Operated
1179.377 - COLLINGWOOD F2	COLLINGWOOD F2	11790377	ABS	KS	STANTON	1518720266	Operated
1179.378 - COLLINGWOOD F3	COLLINGWOOD F3	11790378	ABS	KS	STANTON	1518721014	Operated
1179.379 - COLLINGWOOD G1FED	COLLINGWOOD G1FED	11790379	ABS	KS	STANTON	1518700223	Operated
1179.380 - COLLINGWOOD G3	COLLINGWOOD G3	11790380	ABS	KS	STANTON	1518720217	Operated
1179.381 - COLLINGWOOD G4HI	COLLINGWOOD G4HI	11790381	ABS	KS	STANTON	1518720824	Operated
1179.384 - COLLINGWOOD, M. 3HI	COLLINGWOOD, M. 3HI	11790384	ABS	KS	STANTON	1518720557	Operated
1179.385 - CONGDON A1	CONGDON A1	11790385	ABS	KS	STANTON	1518700126	Operated
1179.386 - CONGDON A2	CONGDON A2	11790386	ABS	KS	STANTON	1518700059	Operated
1179.388 - CONGDON A4	CONGDON A4	11790388	ABS	KS	STANTON	1518721129	Operated
1179.391 - CONGDON B3HI	CONGDON B3HI	11790391	ABS	KS	STANTON	1518720581	Operated
1179.393 - CONGDON, J.S. 2	CONGDON, J.S. 2	11790393	ABS	KS	STANTON	1518720089	Operated
1179.394 - CONGDON, J.S. 3HI	CONGDON, J.S. 3HI	11790394	ABS	KS	STANTON	1518720533	Operated
1179.395 - CONGDON, JOHN S. 1 V	CONGDON, JOHN S. 1 V	11790395	ABS	KS	STANTON	1518700316	Operated
1179.397 - CONGDON, JOHN S. 3 V	CONGDON, JOHN S. 3 V	11790397	ABS	KS	STANTON	1518720498	Operated
1184.045 - COOPER 1	COOPER 1	11840045	DevCo	KS	STANTON	1518700326	Operated
1179.414 - CRAREY, ROBERT 1 V	CRAREY, ROBERT 1 V	11790414	ABS	KS	STANTON	1518700363	Operated
1179.415 - CRAREY, ROBERT 2 V	CRAREY, ROBERT 2 V	11790415	ABS	KS	STANTON	1518720030	Operated
1184.049 - CROSS 1	CROSS 1	11840049	ABS	KS	STANTON	1518720247	Operated
1184.050 - CROSS 3-32	CROSS 3-32	11840050	ABS	KS	STANTON	1518720473	Operated
1184.051 - CROSS 4-32	CROSS 4-32	11840051	ABS	KS	STANTON	1518721048	Operated
1184.052 - D. R. WILSON 1-22	D. R. WILSON 1-22	11840052	ABS	KS	STANTON	1518720223	Operated
1179.445 - DARBY 1	DARBY 1	11790445	ABS	KS	STANTON	1518700209	Operated
1179.446 - DARBY 2	DARBY 2	11790446	ABS	KS	STANTON	1518720095	Operated
1179.447 - DARBY 3HI	DARBY 3HI	11790447	ABS	KS	STANTON	1518720595	Operated
1179.448 - DAVIS B1	DAVIS B1	11790448	ABS	KS	STANTON	1518700178	Operated
1179.449 - DAVIS B2	DAVIS B2	11790449	ABS	KS	STANTON	1518720098	Operated
1179.450 - DAVIS B3HI	DAVIS B3HI	11790450	ABS	KS	STANTON	1518720559	Operated

Name	Alternative Well Name	Enertia ID	EJ Hugoton DEVCO / Yield CO ABS	State	County	Api Number	Op/NonOp
1179.457 - DELAY 1	DELAY 1	11790457	ABS	KS	STANTON	1518700258	Operated
1179.458 - DELAY 2	DELAY 2	11790458	ABS	KS	STANTON	1518720131	Operated
1179.459 - DELAY 3HI	DELAY 3HI	11790459	ABS	KS	STANTON	1518720556	Operated
1179.460 - DELAY 4 ATU-117	DELAY 4 ATU-117	11790460	ABS	KS	STANTON	1518721290	Operated
1179.462 - DICKEY 1	DICKEY 1	11790462	ABS	KS	STANTON	1518700206	Operated
1179.464 - DICKEY 3HI	DICKEY 3HI	11790464	ABS	KS	STANTON	1518720597	Operated
2033.252 - JULIAN FARMS 001-10 N/O	JULIAN FARMS 001-10 N/O	20330252	DevCo	KS	STANTON	1518720251	NonOp
1179.465 - DIETZ 2	DIETZ 2	11790465	ABS	KS	STANTON	1518700260	Operated
1179.467 - DIETZ 4HI	DIETZ 4HI	11790467	ABS	KS	STANTON	1518720622	Operated
1179.468 - DIMITT 1	DIMITT 1	11790468	ABS	KS	STANTON	1518700348	Operated
1179.469 - DIMITT 4HI	DIMITT 4HI	11790469	ABS	KS	STANTON	1518721015	Operated
1179.489 - DOTTER B1	DOTTER B1	11790489	DevCo	KS	STANTON	1518700347	Operated
1179.491 - DOTZOUR 1	DOTZOUR 1	11790491	ABS	KS	STANTON	1518700322	Operated
1179.492 - DOTZOUR 2	DOTZOUR 2	11790492	ABS	KS	STANTON	1518720170	Operated
1179.493 - DOTZOUR 3HI	DOTZOUR 3HI	11790493	ABS	KS	STANTON	1518720664	Operated
1179.522 - E M PHILLIPPI 5 ATU-239	E M PHILLIPPI 5 ATU-239	11790522	ABS	KS	STANTON	1518721262	Operated
1179.530 - EDWARDS A-5 ATU-449	EDWARDS A-5 ATU-449	11790530	ABS	KS	STANTON	1518721307	Operated
1179.526 - EDWARDS A1	EDWARDS A1	11790526	ABS	KS	STANTON	1518700208	Operated
1179.528 - EDWARDS A3HI	EDWARDS A3HI	11790528	ABS	KS	STANTON	1518720543	Operated
1179.536 - ENDSLEY 1	ENDSLEY 1	11790536	ABS	KS	STANTON	1518700140	Operated
1179.537 - ENDSLEY 2	ENDSLEY 2	11790537	ABS	KS	STANTON	1518720050	Operated
1179.538 - ENDSLEY 3	ENDSLEY 3	11790538	ABS	KS	STANTON	1518720503	Operated
1179.545 - ESSER, H. 3HI	ESSER, H. 3HI	11790545	ABS	KS	STANTON	1518720592	Operated
1179.557 - EYMAN A1	EYMAN A1	11790557	ABS	KS	STANTON	1518700382	Operated
1179.558 - EYMAN A2	EYMAN A2	11790558	ABS	KS	STANTON	1518720072	Operated
1179.560 - EYMAN B1	EYMAN B1	11790560	ABS	KS	STANTON	1518700215	Operated
1179.561 - EYMAN B3	EYMAN B3	11790561	ABS	KS	STANTON	1518720267	Operated
1179.566 - FARM MORTG. 1	FARM MORTG. 1	11790566	ABS	KS	STANTON	1518700241	Operated
1179.567 - FARM MORTG. 3	FARM MORTG. 3	11790567	ABS	KS	STANTON	1518710014	Operated
1179.568 - FARM MORTG. 4HI	FARM MORTG. 4HI	11790568	ABS	KS	STANTON	1518720569	Operated
1179.569 - FARM MORTGAGE A-4 ATU-214	FARM MORTGAGE A-4 ATU-214	11790569	ABS	KS	STANTON	1518721270	Operated
1179.574 - FED. FM. MTG. B3HI	FED. FM. MTG. B3HI	11790574	ABS	KS	STANTON	1518720551	Operated
1179.575 - FED. FM. MTG. C1	FED. FM. MTG. C1	11790575	ABS	KS	STANTON	1518700133	Operated
1179.576 - FED. FM. MTG. C2	FED. FM. MTG. C2	11790576	ABS	KS	STANTON	1518720120	Operated
1179.577 - FED. FM. MTG. C3HI	FED. FM. MTG. C3HI	11790577	ABS	KS	STANTON	1518720582	Operated
1179.583 - FED. LD. BANK C1	FED. LD. BANK C1	11790583	ABS	KS	STANTON	1518700196	Operated
1179.584 - FED. LD. BANK C2	FED. LD. BANK C2	11790584	ABS	KS	STANTON	1518720082	Operated
1179.585 - FED. LD. BANK C3HI	FED. LD. BANK C3HI	11790585	ABS	KS	STANTON	1518720591	Operated
1181.109 - Federal Farm Mortgage B4 ATU57	Federal Farm Mortgage B4 ATU57	11792108	DevCo	KS	STANTON	15-187-21354	Operated
1179.598 - FEGAN A3HI	FEGAN A3HI	11790598	ABS	KS	STANTON	1518720645	Operated
1179.599 - FEGAN A4	FEGAN A4	11790599	ABS	KS	STANTON	1518721009	Operated
1179.604 - FEGAN, R.B. A3	FEGAN, R.B. A3	11790604	ABS	KS	STANTON	1518720106	Operated
1179.605 - FEGAN, R.B. A4	FEGAN, R.B. A4	11790605	ABS	KS	STANTON	1518720129	Operated
1179.606 - FEGAN, R.B. A5HI	FEGAN, R.B. A5HI	11790606	ABS	KS	STANTON	1518720641	Operated
1179.607 - FEGAN, R.B. A6HI	FEGAN, R.B. A6HI	11790607	ABS	KS	STANTON	1518720642	Operated
1179.611 - FELL 1	FELL 1	11790611	ABS	KS	STANTON	1518700202	Operated
1179.612 - FELL 2	FELL 2	11790612	ABS	KS	STANTON	1518720055	Operated
1179.613 - FELL 3HI	FELL 3HI	11790613	ABS	KS	STANTON	1518720776	Operated

Name	Alternative Well Name	Enertia ID	EJ Hugoton DEVCO / Yield CO ABS	State	County	Api Number	Op/NonOp
1181.107 - Kirby 4 ATU-454	Kirby 4 ATU-454	11792106	DevCo	KS	STANTON	15-187-21352	Operated
1179.628 - FIRST NAT. BANK A1	FIRST NAT. BANK A1	11790628	ABS	KS	STANTON	1518700083	Operated
1179.629 - FIRST NAT. BANK A2	FIRST NAT. BANK A2	11790629	ABS	KS	STANTON	1518720076	Operated
1179.630 - FIRST NAT. BANK A3	FIRST NAT. BANK A3	11790630	ABS	KS	STANTON	1518720754	Operated
1179.631 - FIRST NAT'L BANK A-4 ATU-219	FIRST NAT'L BANK A-4 ATU-219	11790631	ABS	KS	STANTON	1518721284	Operated
1179.636 - FIZZEL 4 ATU-220	FIZZEL 4 ATU-220	11790636	ABS	KS	STANTON	1518721288	Operated
1179.637 - FIZZELL 1	FIZZELL 1	11790637	ABS	KS	STANTON	1518700210	Operated
1179.638 - FIZZELL 2	FIZZELL 2	11790638	ABS	KS	STANTON	1518720051	Operated
1179.639 - FIZZELL 3HI	FIZZELL 3HI	11790639	ABS	KS	STANTON	1518720524	Operated
1179.644 - FLOYD 1	FLOYD 1	11790644	ABS	KS	STANTON	1518742054	Operated
1184.068 - FLOYD 1-9	FLOYD 1-9	11840068	DevCo	KS	STANTON	1518700327	Operated
1179.645 - FLOYD 2	FLOYD 2	11790645	ABS	KS	STANTON	1518720161	Operated
1184.069 - FLOYD 3-9	FLOYD 3-9	11840069	DevCo	KS	STANTON	1518720448	Operated
1179.646 - FLOYD 3HI	FLOYD 3HI	11790646	ABS	KS	STANTON	1518720659	Operated
1179.650 - FORESMAN, J.L. 1 V	FORESMAN, J.L. 1 V	11790650	ABS	KS	STANTON	1518700309	Operated
1180.059 - KOENIG B4	KOENIG B4	11791059	DevCo	KS	STANTON	1518721011	Operated
1179.651 - FORESMAN, J.L. 2 V	FORESMAN, J.L. 2 V	11790651	ABS	KS	STANTON	1518720028	Operated
1179.676 - GANO 1	GANO 1	11790676	ABS	KS	STANTON	1518700318	Operated
1179.711 - GRISELL 1	GRISELL 1	11790711	ABS	KS	STANTON	1518700217	Operated
1179.712 - GRISELL 2	GRISELL 2	11790712	ABS	KS	STANTON	1518720256	Operated
1179.713 - GRISELL 3HI	GRISELL 3HI	11790713	ABS	KS	STANTON	1518721031	Operated
1179.717 - GULDNER 2 V	GULDNER 2 V	11790717	ABS	KS	STANTON	1518720177	Operated
1179.720 - GUM B2	GUM B2	11790720	DevCo	KS	STANTON	1518720142	Operated
1179.739 - HARKRADER 1	HARKRADER 1	11790739	ABS	KS	STANTON	1518700247	Operated
1179.740 - HARKRADER 2HI	HARKRADER 2HI	11790740	ABS	KS	STANTON	1518720553	Operated
1179.742 - HARKRADER B1	HARKRADER B1	11790742	ABS	KS	STANTON	1518710017	Operated
1180.141 - LUCAS C2	LUCAS C2	11791140	DevCo	KS	STANTON	1518720265	Operated
1179.758 - HEITZMAN 3	HEITZMAN 3	11790758	ABS	KS	STANTON	1518720258	Operated
1179.759 - HEITZMAN 4HI	HEITZMAN 4HI	11790759	DevCo	KS	STANTON	1518720626	Operated
1179.760 - HEITZMAN 5	HEITZMAN 5	11790760	ABS	KS	STANTON	1518721035	Operated
1179.761 - HELFER 2 V	HELFER 2 V	11790761	ABS	KS	STANTON	1518720175	Operated
1179.762 - HELFER 3 V	HELFER 3 V	11790762	ABS	KS	STANTON	1518720545	Operated
1179.763 - HELFER 4 V	HELFER 4 V	11790763	ABS	KS	STANTON	1518721036	Operated
1179.764 - HELMLE 1	HELMLE 1	11790764	ABS	KS	STANTON	1518700132	Operated
1179.765 - HELMLE 2	HELMLE 2	11790765	ABS	KS	STANTON	1518700021	Operated
1179.784 - HERRICK A 1	HERRICK A 1	11790784	ABS	KS	STANTON	1518700293	Operated
1179.785 - HERRICK A 2HI	HERRICK A 2HI	11790785	ABS	KS	STANTON	1518720696	Operated
1184.104 - HERRICK, W. 2HI	HERRICK, W. 2HI	11840104	DevCo	KS	STANTON	1518720728	Operated
1179.840 - HINSHAW A3HI	HINSHAW A3HI	11790840	ABS	KS	STANTON	1518720481	Operated
1179.841 - HINSHAW B1	HINSHAW B1	11790841	ABS	KS	STANTON	1518700289	Operated
1180.192 - MATER B2	MATER B2	11791191	DevCo	KS	STANTON	1518720045	Operated
1179.867 - HOLT 1	HOLT 1	11790867	DevCo	KS	STANTON	1518700229	Operated
1179.868 - HOLT 2	HOLT 2	11790868	ABS	KS	STANTON	1518720202	Operated
1179.869 - HOLT 3HI	HOLT 3HI	11790869	ABS	KS	STANTON	1518720891	Operated
1179.873 - HORNER 1	HORNER 1	11790873	ABS	KS	STANTON	1518700366	Operated
1179.875 - HORNER 3HI	HORNER 3HI	11790875	ABS	KS	STANTON	1518720607	Operated
1179.891 - HULL A-5 ATU-179	HULL A-5 ATU-179	11790891	ABS	KS	STANTON	1518721248	Operated
1179.887 - HULL A1	HULL A1	11790887	ABS	KS	STANTON	1518700124	Operated

Name	Alternative Well Name	Enertia ID	EJ Hugoton DEVCO / Yield CO ABS	State	County	Api Number	Op/NonOp
1179.888 - HULL A2	HULL A2	11790888	ABS	KS	STANTON	1518720134	Operated
1179.889 - HULL A3HI	HULL A3HI	11790889	ABS	KS	STANTON	1518720584	Operated
1179.893 - HULL B1	HULL B1	11790893	ABS	KS	STANTON	1518700123	Operated
1179.899 - HYKES B1	HYKES B1	11790899	ABS	KS	STANTON	1518700313	Operated
1179.900 - HYKES B2	HYKES B2	11790900	ABS	KS	STANTON	1518720092	Operated
1179.902 - ISRAEL 1	ISRAEL 1	11790902	ABS	KS	STANTON	1518700278	Operated
1179.903 - ISRAEL 2	ISRAEL 2	11790903	ABS	KS	STANTON	1518720211	Operated
1179.904 - ISRAEL 3HI	ISRAEL 3HI	11790904	ABS	KS	STANTON	1518721002	Operated
1184.116 - J. LEORY CROSS 2	J. LEORY CROSS 2	11840116	DevCo	KS	STANTON	1518700168	Operated
1180.263 - MEYER 2	MEYER 2	11791262	DevCo	KS	STANTON	1518720091	Operated
1179.924 - JOHNSON A1	JOHNSON A1	11790924	ABS	KS	STANTON	1518700234	Operated
1179.926 - JOHNSON A3HI	JOHNSON A3HI	11790926	ABS	KS	STANTON	1518720620	Operated
1179.954 - JONES A3HI	JONES A3HI	11790954	ABS	KS	STANTON	1518720611	Operated
1179.955 - JONES B1	JONES B1	11790955	ABS	KS	STANTON	1518700205	Operated
1179.956 - JONES B2	JONES B2	11790956	ABS	KS	STANTON	1518720084	Operated
1179.957 - JONES B3HI	JONES B3HI	11790957	ABS	KS	STANTON	1518720602	Operated
1179.958 - JONES, W.T. 1 V	JONES, W.T. 1 V	11790958	ABS	KS	STANTON	1518700199	Operated
1179.959 - JONES, W.T. 2 V	JONES, W.T. 2 V	11790959	ABS	KS	STANTON	1518700370	Operated
1179.966 - JOSSERAND, O.E. 3 V	JOSSERAND, O.E. 3 V	11790966	ABS	KS	STANTON	1518720452	Operated
1179.970 - JULIAN A-4 ATU-7	JULIAN A-4 ATU-7	11790970	ABS	KS	STANTON	1518721266	Operated
1181.108 - Julian A-5 ATU-122	Julian A-5 ATU-122	11792107	DevCo	KS	STANTON	15-187-21353	Operated
1179.969 - JULIAN A3HI	JULIAN A3HI	11790969	ABS	KS	STANTON	1518720531	Operated
1179.971 - JULIAN B1	JULIAN B1	11790971	ABS	KS	STANTON	1518700212	Operated
1179.972 - JULIAN B2	JULIAN B2	11790972	ABS	KS	STANTON	1518720254	Operated
1179.973 - JULIAN B3	JULIAN B3	11790973	ABS	KS	STANTON	1518720609	Operated
1179.974 - JULIAN C1	JULIAN C1	11790974	ABS	KS	STANTON	1518700216	Operated
1179.976 - JULIAN C3HI	JULIAN C3HI	11790976	ABS	KS	STANTON	1518720608	Operated
1179.978 - JULIAN D2	JULIAN D2	11790978	ABS	KS	STANTON	1518720056	Operated
1179.979 - JULIAN D3HI	JULIAN D3HI	11790979	ABS	KS	STANTON	1518720617	Operated
1179.980 - JULIAN F1	JULIAN F1	11790980	ABS	KS	STANTON	1518700068	Operated
1179.992 - KEARNEY 1	KEARNEY 1	11790992	ABS	KS	STANTON	1518700358	Operated
1179.993 - KEARNEY 2	KEARNEY 2	11790993	ABS	KS	STANTON	1518700023	Operated
1179.995 - KEARNY 4 ATU-249	KEARNY 4 ATU-249	11790995	ABS	KS	STANTON	1518721252	Operated
1179.996 - KELLAM 1	KELLAM 1	11790996	ABS	KS	STANTON	1518700245	Operated
1179.997 - KELLAM 2	KELLAM 2	11790997	ABS	KS	STANTON	1518720118	Operated
1179.998 - KELLAM 3HI	KELLAM 3HI	11790998	ABS	KS	STANTON	1518720552	Operated
1180.004 - KELMAN 3HI	KELMAN 3HI	11791004	ABS	KS	STANTON	1518720777	Operated
1180.005 - KELMAN 4	KELMAN 4	11791005	ABS	KS	STANTON	1518721056	Operated
1180.021 - KIISTNER A2HI	KIISTNER A2HI	11791021	ABS	KS	STANTON	1518720527	Operated
1180.036 - KIRBY 1	KIRBY 1	11791036	ABS	KS	STANTON	1518700191	Operated
1180.037 - KIRBY 2	KIRBY 2	11791037	ABS	KS	STANTON	1518720124	Operated
1180.038 - KIRBY 3HI	KIRBY 3HI	11791038	ABS	KS	STANTON	1518720548	Operated
1180.051 - KNOEBER 1	KNOEBER 1	11791051	ABS	KS	STANTON	1518700138	Operated
1180.052 - KNOEBER 2	KNOEBER 2	11791052	ABS	KS	STANTON	1518720080	Operated
1180.056 - KOENIG A2	KOENIG A2	11791056	ABS	KS	STANTON	1518720078	Operated
1180.057 - KOENIG A3HI	KOENIG A3HI	11791057	ABS	KS	STANTON	1518720558	Operated
1180.058 - KOENIG B2	KOENIG B2	11791058	ABS	KS	STANTON	1518720171	Operated
1180.060 - KOENIG B5HI	KOENIG B5HI	11791060	ABS	KS	STANTON	1518721051	Operated

Name	Alternative Well Name	Enertia ID	EJ Hugoton DEVCO / Yield CO ABS	State	County	Api Number	Op/NonOp
1180.100 - LEUER 2	LEUER 2	11791099	ABS	KS	STANTON	1518720130	Operated
1180.101 - LEUER 4HI	LEUER 4HI	11791100	ABS	KS	STANTON	1518720729	Operated
1180.117 - LONG A1	LONG A1	11791116	ABS	KS	STANTON	1518700317	Operated
1180.118 - LONG A2	LONG A2	11791117	ABS	KS	STANTON	1518720093	Operated
1180.119 - LONG A3HI	LONG A3HI	11791118	ABS	KS	STANTON	1518720579	Operated
1180.121 - LONG, RALPH G. 2 V	LONG, RALPH G. 2 V	11791120	ABS	KS	STANTON	1518720102	Operated
1180.122 - LONG, RALPH G. 3 V	LONG, RALPH G. 3 V	11791121	ABS	KS	STANTON	1518720442	Operated
1180.133 - LUCAS A1	LUCAS A1	11791132	ABS	KS	STANTON	1518700266	Operated
1180.140 - LUCAS C1	LUCAS C1	11791139	DevCo	KS	STANTON	1518700342	Operated
1180.142 - LUCAS C3HI	LUCAS C3HI	11791141	ABS	KS	STANTON	1518720896	Operated
1180.451 - PLUMMER 2(H1-34)	PLUMMER 2(H1-34)	11791450	DevCo	KS	STANTON	1518720818	Operated
1180.453 - PLUMMER 3	PLUMMER 3	11791452	DevCo	KS	STANTON	1518720817	Operated
1180.454 - PLUMMER A2	PLUMMER A2	11791453	DevCo	KS	STANTON	1518720327	Operated
1180.162 - MARBLE 2HI	MARBLE 2HI	11791161	ABS	KS	STANTON	1518720616	Operated
1180.163 - MARHOFER 1 V	MARHOFER 1 V	11791162	ABS	KS	STANTON	1518720196	Operated
1180.165 - MARNER 2	MARNER 2	11791164	ABS	KS	STANTON	1518720070	Operated
1180.166 - MARNER 3HI	MARNER 3HI	11791165	ABS	KS	STANTON	1518720567	Operated
1180.186 - MATER A1	MATER A1	11791185	ABS	KS	STANTON	1518700118	Operated
1180.189 - MATER A4	MATER A4	11791188	ABS	KS	STANTON	1518721132	Operated
1180.193 - MATER B4	MATER B4	11791192	ABS	KS	STANTON	1518720998	Operated
1180.195 - MATER C2	MATER C2	11791194	ABS	KS	STANTON	1518720090	Operated
1180.198 - MAUD COLLINGWOOD 4 ATU-359	MAUD COLLINGWOOD 4 ATU-359	11791197	ABS	KS	STANTON	1518721295	Operated
1180.204 - MAYHEW 1	MAYHEW 1	11791203	ABS	KS	STANTON	1518700136	Operated
1180.205 - MAYHEW 2	MAYHEW 2	11791204	ABS	KS	STANTON	1518720122	Operated
1180.206 - MAYHEW 3HI	MAYHEW 3HI	11791205	ABS	KS	STANTON	1518720564	Operated
1180.233 - MCIVER 1	MCIVER 1	11791232	ABS	KS	STANTON	1518700201	Operated
2024.021 - MOORE 2-F	MOORE 2-F	20240021	DevCo	KS	STANTON	1518720187	NonOp
1180.264 - MEYER 3HI	MEYER 3HI	11791263	ABS	KS	STANTON	1518720546	Operated
1184.143 - MOHNEY 1	MOHNEY 1	11840143	ABS	KS	STANTON	1518700170	Operated
1184.144 - MOHNEY 2-34	MOHNEY 2-34	11840144	ABS	KS	STANTON	1518720219	Operated
1184.145 - MOHNEY 3-34	MOHNEY 3-34	11840145	ABS	KS	STANTON	1518720474	Operated
1180.292 - MOLZ A2	MOLZ A2	11791291	ABS	KS	STANTON	1518720036	Operated
1180.293 - MOLZ A3HI	MOLZ A3HI	11791292	ABS	KS	STANTON	1518720583	Operated
1180.295 - MOLZ B1	MOLZ B1	11791294	ABS	KS	STANTON	1518700129	Operated
1180.296 - MOLZ B2	MOLZ B2	11791295	ABS	KS	STANTON	1518720040	Operated
1180.297 - MOLZ B3HI	MOLZ B3HI	11791296	ABS	KS	STANTON	1518720507	Operated
1180.300 - MOLZ C2	MOLZ C2	11791299	ABS	KS	STANTON	1518720087	Operated
1180.301 - MOLZ C3HI	MOLZ C3HI	11791300	ABS	KS	STANTON	1518720535	Operated
1180.315 - MONCUR 1	MONCUR 1	11791314	ABS	KS	STANTON	1518700353	Operated
1180.317 - MONCUR 3HI	MONCUR 3HI	11791316	ABS	KS	STANTON	1518720589	Operated
1180.318 - MONCUR 4 ATU-72	MONCUR 4 ATU-72	11791317	ABS	KS	STANTON	1518721241	Operated
1180.320 - MONTGOMERY A1	MONTGOMERY A1	11791319	ABS	KS	STANTON	1518700179	Operated
1180.321 - MONTGOMERY A2	MONTGOMERY A2	11791320	ABS	KS	STANTON	1518720146	Operated
1180.322 - MONTGOMERY A3HI	MONTGOMERY A3HI	11791321	ABS	KS	STANTON	1518720598	Operated
1180.329 - MOORE D1	MOORE D1	11791328	ABS	KS	STANTON	1518700193	Operated
1180.331 - MOORE D3HI	MOORE D3HI	11791330	ABS	KS	STANTON	1518720606	Operated
1180.332 - MOORE E1	MOORE E1	11791331	ABS	KS	STANTON	1518700122	Operated
1180.333 - MOORE E2	MOORE E2	11791332	ABS	KS	STANTON	1518720135	Operated

Name	Alternative Well Name	Enertia ID	EJ Hugoton DEVCO / Yield CO ABS	State	County	Api Number	Op/NonOp
1180.358 - MYLER 1	MYLER 1	11791357	ABS	KS	STANTON	1518700204	Operated
1180.359 - MYLER 2	MYLER 2	11791358	ABS	KS	STANTON	1518720039	Operated
1180.360 - MYLER 3HI	MYLER 3HI	11791359	ABS	KS	STANTON	1518720590	Operated
1180.365 - NEFF A2	NEFF A2	11791364	ABS	KS	STANTON	1518720162	Operated
1180.366 - NEFF A3HI	NEFF A3HI	11791365	ABS	KS	STANTON	1518720562	Operated
1180.374 - NEFF, M. 2	NEFF, M. 2	11791373	ABS	KS	STANTON	1518720121	Operated
1180.376 - NEFF, M. 4	NEFF, M. 4	11791375	ABS	KS	STANTON	1518721013	Operated
1180.377 - NEUFELDT 1	NEUFELDT 1	11791376	ABS	KS	STANTON	1518700176	Operated
1180.379 - NEUFELDT 3HI	NEUFELDT 3HI	11791378	ABS	KS	STANTON	1518720619	Operated
1180.380 - NEWBY A1	NEWBY A1	11791379	ABS	KS	STANTON	1518700183	Operated
1180.382 - NEWBY A3HI	NEWBY A3HI	11791381	ABS	KS	STANTON	1518720612	Operated
1180.390 - NICHOLAS A1	NICHOLAS A1	11791389	ABS	KS	STANTON	1518700237	Operated
1180.391 - NICHOLAS A3HI	NICHOLAS A3HI	11791390	ABS	KS	STANTON	1518720615	Operated
1180.393 - NICHOLAS B1	NICHOLAS B1	11791392	ABS	KS	STANTON	1518700239	Operated
1180.403 - O E JOSSERAND 4 ATU-234	O E JOSSERAND 4 ATU-234	11791402	ABS	KS	STANTON	1518721263	Operated
1180.404 - O E JOSSERAND 5 ATU-153	O E JOSSERAND 5 ATU-153	11791403	ABS	KS	STANTON	1518721279	Operated
1180.409 - O'KEEFE 3 ATU-124	O'KEEFE 3 ATU-124	11791408	ABS	KS	STANTON	1518721268	Operated
1180.407 - OKEEFE 1	OKEEFE 1	11791406	ABS	KS	STANTON	1518700379	Operated
1180.408 - OKEEFE 2HI	OKEEFE 2HI	11791407	ABS	KS	STANTON	1518720614	Operated
1180.417 - PARKS A2	PARKS A2	11791416	ABS	KS	STANTON	1518720168	Operated
1180.419 - PARKS A5	PARKS A5	11791418	ABS	KS	STANTON	1518721038	Operated
1180.421 - PARKS B1	PARKS B1	11791420	ABS	KS	STANTON	1518700291	Operated
1180.423 - PARKS B3	PARKS B3	11791422	ABS	KS	STANTON	1518721012	Operated
1180.424 - PARKS D1	PARKS D1	11791423	ABS	KS	STANTON	1518720214	Operated
1180.426 - PETTIJOHN 1	PETTIJOHN 1	11791425	ABS	KS	STANTON	1518700311	Operated
1180.427 - PETTIJOHN 2	PETTIJOHN 2	11791426	ABS	KS	STANTON	1518720059	Operated
1180.428 - PETTIJOHN 3HI	PETTIJOHN 3HI	11791427	ABS	KS	STANTON	1518720467	Operated
1180.429 - PETTIJOHN 4 ATU-69	PETTIJOHN 4 ATU-69	11791428	ABS	KS	STANTON	1518721233	Operated
1180.430 - PETTIJOHN 5 ATU-381	PETTIJOHN 5 ATU-381	11791429	ABS	KS	STANTON	1518721308	Operated
1180.431 - PHILLIPPI, E.M. 1 V	PHILLIPPI, E.M. 1 V	11791430	ABS	KS	STANTON	1518700310	Operated
1180.432 - PHILLIPPI, E.M. 3 V	PHILLIPPI, E.M. 3 V	11791431	DevCo	KS	STANTON	1518720033	Operated
1180.433 - PHILLIPPI, E.M. 4 V	PHILLIPPI, E.M. 4 V	11791432	ABS	KS	STANTON	1518720430	Operated
1180.435 - PINEGAR A2	PINEGAR A2	11791434	ABS	KS	STANTON	1518720063	Operated
1180.437 - PINEGAR, RAY. P. A 1 V	PINEGAR, RAY. P. A 1 V	11791436	ABS	KS	STANTON	1518700351	Operated
1180.438 - PINEGAR, RAY. P. A 2 V	PINEGAR, RAY. P. A 2 V	11791437	ABS	KS	STANTON	1518720021	Operated
1180.440 - PINEGAR, RAY. P. B 1 V	PINEGAR, RAY. P. B 1 V	11791439	ABS	KS	STANTON	1518700362	Operated
1180.441 - PINEGAR, RAY. P. B 2 V	PINEGAR, RAY. P. B 2 V	11791440	ABS	KS	STANTON	1518720022	Operated
1180.442 - PINEGAR, RAY. P. B 3 V	PINEGAR, RAY. P. B 3 V	11791441	ABS	KS	STANTON	1518720432	Operated
1180.444 - PIPER 1	PIPER 1	11791443	ABS	KS	STANTON	1518700356	Operated
1180.445 - PIPER 2	PIPER 2	11791444	DevCo	KS	STANTON	1518720138	Operated
1180.446 - PIPER 3HI	PIPER 3HI	11791445	ABS	KS	STANTON	1518720574	Operated
1180.447 - PIPER 4 ATU-43	PIPER 4 ATU-43	11791446	ABS	KS	STANTON	1518721226	Operated
1180.458 - PLUMMER C1	PLUMMER C1	11791457	ABS	KS	STANTON	1518720218	Operated
1180.477 - PRIDGEN 1	PRIDGEN 1	11791476	ABS	KS	STANTON	1518700194	Operated
1180.478 - PRIDGEN 2	PRIDGEN 2	11791477	ABS	KS	STANTON	1518720193	Operated
1180.479 - PRIDGEN 3HI	PRIDGEN 3HI	11791478	DevCo	KS	STANTON	1518720599	Operated
1180.486 - PUYEAR 1	PUYEAR 1	11791485	ABS	KS	STANTON	1518700339	Operated
1180.487 - PUYEAR 2	PUYEAR 2	11791486	ABS	KS	STANTON	1518720205	Operated

Name	Alternative Well Name	Enertia ID	EJ Hugoton DEVCO / Yield CO ABS	State	County	Api Number	Op/NonOp
1180.488 - PUYEAR 3HI	PUYEAR 3HI	11791487	ABS	KS	STANTON	1518720753	Operated
1184.146 - R. TIMM 1	R. TIMM 1	11840146	ABS	KS	STANTON	1518700163	Operated
1184.147 - R. TIMM 2-27	R. TIMM 2-27	11840147	ABS	KS	STANTON	1518720471	Operated
1181.103 - R.P. Pinegar B4 ATU-162	R.P. Pinegar B4 ATU-162	11792102	DevCo	KS	STANTON	15-187-21350	Operated
1180.500 - RAMEY 1	RAMEY 1	11791499	ABS	KS	STANTON	1518700338	Operated
1180.501 - RAMEY 2	RAMEY 2	11791500	ABS	KS	STANTON	1518720370	Operated
1180.502 - RAMEY 5HI	RAMEY 5HI	11791501	ABS	KS	STANTON	1518721033	Operated
2033.408 - PARKS #1	PARKS #1	20330408	DevCo	KS	STANTON	1518700297	NonOp
2033.409 - PARKS 1-2	PARKS 1-2	20330409	DevCo	KS	STANTON	1518720680	NonOp
1180.512 - REECE 1	REECE 1	11791511	ABS	KS	STANTON	1518700298	Operated
1180.513 - REECE 3HI	REECE 3HI	11791512	ABS	KS	STANTON	1518720697	Operated
1180.713 - SPURGEON 2	SPURGEON 2	11791712	DevCo	KS	STANTON	1518720038	Operated
1180.521 - RICHARDS 1	RICHARDS 1	11791520	ABS	KS	STANTON	1518700321	Operated
1180.523 - RICHARDS 3HI	RICHARDS 3HI	11791522	ABS	KS	STANTON	1518720610	Operated
2033.419 - PEPPERCORN #1	PEPPERCORN #1	20330419	DevCo	KS	STANTON	1518700270	NonOp
1180.546 - RUSSELL A1	RUSSELL A1	11791545	ABS	KS	STANTON	1518700308	Operated
1180.547 - RUSSELL A2	RUSSELL A2	11791546	ABS	KS	STANTON	1518720053	Operated
1180.549 - RUSSELL A4	RUSSELL A4	11791548	ABS	KS	STANTON	1518721126	Operated
1180.566 - SCHERLING 1	SCHERLING 1	11791565	ABS	KS	STANTON	1518700367	Operated
1180.569 - SCHERLING 4 ATU-438	SCHERLING 4 ATU-438	11791568	ABS	KS	STANTON	1518721311	Operated
1180.578 - SCHULZ A1	SCHULZ A1	11791577	ABS	KS	STANTON	1518700125	Operated
1180.579 - SCHULZ A2	SCHULZ A2	11791578	DevCo	KS	STANTON	1518700058	Operated
1180.584 - SCROGUM 1	SCROGUM 1	11791583	ABS	KS	STANTON	1518700312	Operated
1180.585 - SCROGUM 2	SCROGUM 2	11791584	ABS	KS	STANTON	1518720067	Operated
1180.586 - SCROGUM 3HI	SCROGUM 3HI	11791585	ABS	KS	STANTON	1518720578	Operated
1180.612 - SENTNEY A3HI	SENTNEY A3HI	11791611	ABS	KS	STANTON	1518720554	Operated
1180.613 - SENTNEY B1	SENTNEY B1	11791612	ABS	KS	STANTON	1518700263	Operated
1180.617 - SENTNEY C3HI	SENTNEY C3HI	11791616	ABS	KS	STANTON	1518720613	Operated
2033.433 - PLUMMER B-2HI N/O	PLUMMER B-2HI N/O	20330433	DevCo	KS	STANTON	1518720833	NonOp
2033.434 - PLUMMER B3 N/O	PLUMMER B3 N/O	20330434	DevCo	KS	STANTON	1518720877	NonOp
1180.640 - SHETLAR A1	SHETLAR A1	11791639	ABS	KS	STANTON	1518700376	Operated
1180.641 - SHETLAR A2	SHETLAR A2	11791640	ABS	KS	STANTON	1518720127	Operated
1180.642 - SHETLAR A3HI	SHETLAR A3HI	11791641	ABS	KS	STANTON	1518720600	Operated
1180.644 - SHETLAR B2HI	SHETLAR B2HI	11791643	ABS	KS	STANTON	1518720572	Operated
1180.647 - SHIPMAN 1	SHIPMAN 1	11791646	ABS	KS	STANTON	1518700375	Operated
1180.648 - SHIPMAN 2	SHIPMAN 2	11791647	ABS	KS	STANTON	1518720182	Operated
1180.649 - SHIPMAN 3HI	SHIPMAN 3HI	11791648	ABS	KS	STANTON	1518720529	Operated
1180.650 - SHIPMAN 4 ATU-127	SHIPMAN 4 ATU-127	11791649	ABS	KS	STANTON	1518721285	Operated
1180.651 - SHORE A1	SHORE A1	11791650	ABS	KS	STANTON	1518700251	Operated
1180.654 - SHORE B1	SHORE B1	11791653	ABS	KS	STANTON	1518700197	Operated
1180.655 - SHORE B2	SHORE B2	11791654	ABS	KS	STANTON	1518720054	Operated
1180.656 - SHORE B3HI	SHORE B3HI	11791655	ABS	KS	STANTON	1518720514	Operated
1180.662 - SHORE C-4 ATU-58	SHORE C-4 ATU-58	11791661	ABS	KS	STANTON	1518721287	Operated
1180.659 - SHORE C1	SHORE C1	11791658	ABS	KS	STANTON	1518700243	Operated
1180.660 - SHORE C2	SHORE C2	11791659	ABS	KS	STANTON	1518720169	Operated
1180.661 - SHORE C3HI	SHORE C3HI	11791660	ABS	KS	STANTON	1518720550	Operated
1180.663 - SHORE D1	SHORE D1	11791662	ABS	KS	STANTON	1518700250	Operated
1180.664 - SHORE, FRED 1B V	SHORE, FRED 1B V	11791663	ABS	KS	STANTON	1518700320	Operated

Name	Alternative Well Name	Enertia ID	EJ Hugoton DEVCO / Yield CO ABS	State	County	Api Number	Op/NonOp
1180.665 - SHORE, FRED 3 V	SHORE, FRED 3 V	11791664	ABS	KS	STANTON	1518720031	Operated
1180.666 - SHORE, FRED 4 V	SHORE, FRED 4 V	11791665	ABS	KS	STANTON	1518720433	Operated
1180.667 - SHORE, FRED A 1 V	SHORE, FRED A 1 V	11791666	ABS	KS	STANTON	1518700188	Operated
1180.669 - SHORE, FRED A 3 V	SHORE, FRED A 3 V	11791668	ABS	KS	STANTON	1518720499	Operated
1180.698 - SOUTHWESTERN 1	SOUTHWESTERN 1	11791697	ABS	KS	STANTON	1518700319	Operated
1180.699 - SOUTHWESTERN 2	SOUTHWESTERN 2	11791698	ABS	KS	STANTON	1518720043	Operated
1180.700 - SOUTHWESTERN 3HI	SOUTHWESTERN 3HI	11791699	ABS	KS	STANTON	1518720488	Operated
1180.709 - SPRUNGER 1	SPRUNGER 1	11791708	ABS	KS	STANTON	1518700105	Operated
1180.710 - SPRUNGER 2	SPRUNGER 2	11791709	ABS	KS	STANTON	1518720212	Operated
1180.711 - SPRUNGER 3HI	SPRUNGER 3HI	11791710	ABS	KS	STANTON	1518721032	Operated
1180.740 - STUDE 1	STUDE 1	11791739	ABS	KS	STANTON	1518700180	Operated
1180.741 - STUDE 2	STUDE 2	11791740	ABS	KS	STANTON	1518720123	Operated
1180.742 - STUDE 3HI	STUDE 3HI	11791741	ABS	KS	STANTON	1518720560	Operated
1180.773 - SWITZER 2	SWITZER 2	11791772	DevCo	KS	STANTON	1518720125	Operated
1180.811 - TOOHEY 1	TOOHEY 1	11791810	DevCo	KS	STANTON	1518700222	Operated
1180.813 - TOOHEY 3HI	TOOHEY 3HI	11791812	ABS	KS	STANTON	1518721030	Operated
1180.814 - TOOHEY 4 ATU-8	TOOHEY 4 ATU-8	11791813	ABS	KS	STANTON	1518721227	Operated
1180.825 - TRUSSELL B1	TRUSSELL B1	11791824	ABS	KS	STANTON	1518700109	Operated
1180.826 - TRUSSELL B2	TRUSSELL B2	11791825	ABS	KS	STANTON	1518720141	Operated
1180.827 - TRUSSELL B3HI	TRUSSELL B3HI	11791826	ABS	KS	STANTON	1518720623	Operated
1180.847 - VATH 1	VATH 1	11791846	ABS	KS	STANTON	1518700148	Operated
1180.848 - VATH 2	VATH 2	11791847	ABS	KS	STANTON	1518720184	Operated
1180.849 - VATH 2 V	VATH 2 V	11791848	ABS	KS	STANTON	1518720178	Operated
1180.850 - VATH 3 V	VATH 3 V	11791849	ABS	KS	STANTON	1518720496	Operated
1180.851 - VATH 3HI	VATH 3HI	11791850	ABS	KS	STANTON	1518720720	Operated
1180.852 - VATH 4 V	VATH 4 V	11791851	ABS	KS	STANTON	1518721037	Operated
1180.856 - VERNING 1	VERNING 1	11791855	ABS	KS	STANTON	1518700267	Operated
1180.857 - VERNING 2	VERNING 2	11791856	ABS	KS	STANTON	1518720213	Operated
1180.858 - VERNING 3HI	VERNING 3HI	11791857	ABS	KS	STANTON	1518721028	Operated
1180.921 - WALTERS 2	WALTERS 2	11791920	ABS	KS	STANTON	1518720105	Operated
1180.947 - WELCH C1	WELCH C1	11791946	ABS	KS	STANTON	1518700314	Operated
1180.948 - WELCH C2	WELCH C2	11791947	ABS	KS	STANTON	1518720114	Operated
1180.949 - WELCH C3HI	WELCH C3HI	11791948	ABS	KS	STANTON	1518720587	Operated
1180.955 - WHEELER A1	WHEELER A1	11791954	ABS	KS	STANTON	1518700373	Operated
1180.956 - WHEELER A3HI	WHEELER A3HI	11791955	ABS	KS	STANTON	1518720571	Operated
1180.988 - WILLIAMS, A.M. 3 V	WILLIAMS, A.M. 3 V	11791987	ABS	KS	STANTON	1518720455	Operated
1184.198 - WILLIAMSON 1	WILLIAMSON 1	11840198	ABS	KS	STANTON	1518700165	Operated
1184.199 - WILLIAMSON 2-29	WILLIAMSON 2-29	11840199	ABS	KS	STANTON	1518720472	Operated
1181.004 - WILSON 1 V	WILSON 1 V	11792003	ABS	KS	STANTON	1518700150	Operated
1184.203 - WINGER T R 1-23	WINGER T R 1-23	11840203	DevCo	KS	STANTON	1518700159	Operated
1184.205 - WINGER T R 3-23	WINGER T R 3-23	11840205	DevCo	KS	STANTON	1518720486	Operated
1181.005 - WILSON 2 V	WILSON 2 V	11792004	ABS	KS	STANTON	1518720174	Operated
1181.011 - WILSON B1	WILSON B1	11792010	ABS	KS	STANTON	1518700189	Operated
1181.012 - WILSON B2	WILSON B2	11792011	ABS	KS	STANTON	1518720042	Operated
1184.200 - WINGER 12-33	WINGER 12-33	11840200	ABS	KS	STANTON	1518720485	Operated
1184.201 - WINGER 13-28	WINGER 13-28	11840201	ABS	KS	STANTON	1518720477	Operated
1184.202 - WINGER 14-4	WINGER 14-4	11840202	ABS	KS	STANTON	1518720476	Operated
1181.031 - WINGER A-4 ATU-98	WINGER A-4 ATU-98	11792030	ABS	KS	STANTON	1518721232	Operated

Name	Alternative Well Name	Enertia ID	EJ Hugoton DEVCO / Yield CO ABS	State	County	Api Number	Op/NonOp
1181.029 - WINGER A2	WINGER A2	11792028	DevCo	KS	STANTON	1518720117	Operated
1181.032 - WINGER C1	WINGER C1	11792031	ABS	KS	STANTON	1518700172	Operated
1181.034 - WINGER C3HI	WINGER C3HI	11792033	ABS	KS	STANTON	1518720674	Operated
1184.204 - WINGER T R 2-23	WINGER T R 2-23	11840204	ABS	KS	STANTON	1518720222	Operated
2033.471 - SHONN GREGORY 35 001	SHONN GREGORY 35 001	20330471	DevCo	KS	STANTON	1518720809	NonOp
1179.326 - CITIZENS STATE BANK 5 ATU-116	CITIZENS STATE BANK 5 ATU-116	11790326	ABS	KS	STANTON	1518721246	Operated
1180.235 - MCIVER 3 ATU-451	MCIVER 3 ATU-451	11791234	ABS	KS	STANTON	1518721303	Operated
1180.657 - SHORE B-4 ATU-134	SHORE B-4 ATU-134	11791656	ABS	KS	STANTON	1518721289	Operated
1179.325 - CITIZENS ST. BANK 4	CITIZENS ST. BANK 4	11790325	ABS	KS	STANTON	1518720523	Operated
1179.324 - CITIZENS ST. BANK 3	CITIZENS ST. BANK 3	11790324	ABS	KS	STANTON	1518720079	Operated
1179.323 - CITIZENS ST. BANK 1	CITIZENS ST. BANK 1	11790323	ABS	KS	STANTON	1518700254	Operated
1179.470 - DIMMITT, J.W. 1 V	DIMMITT, J.W. 1 V	11790470	ABS	KS	STANTON	1518700198	Operated
1179.471 - DIMMITT, J.W. 2 V	DIMMITT, J.W. 2 V	11790471	ABS	KS	STANTON	1518720026	Operated
1179.472 - DIMMITT, J.W. 3 V	DIMMITT, J.W. 3 V	11790472	ABS	KS	STANTON	1518720501	Operated
1181.027 - WINGER 5 ATU-250	WINGER 5 ATU-250	11792026	ABS	KS	STANTON	1518721251	Operated
1179.291 - CALVERT CE 4 ATU-142	CALVERT CE 4 ATU-142	11790291	ABS	KS	STANTON	1518721242	Operated
1179.368 - COLLINGWOOD C-4 ATU-252	COLLINGWOOD C-4 ATU-252	11790368	ABS	KS	STANTON	1518721259	Operated
1180.715 - SPURGEON 4 ATU-71	SPURGEON 4 ATU-71	11791714	ABS	KS	STANTON	1518721224	Operated
1179.292 - CALVERT CE 5 ATU-143	CALVERT CE 5 ATU-143	11790292	ABS	KS	STANTON	1518721243	Operated
1181.106 - Charles M. Myler 4 ATU-138	Charles M. Myler 4 ATU-138	11792105	DevCo	KS	STANTON	15-187-21351	Operated
1180.687 - SMITH C-4 ATU-164	SMITH C-4 ATU-164	11791686	ABS	KS	STANTON	1518721291	Operated
1179.601 - FEGAN A-6 ATU-278	FEGAN A-6 ATU-278	11790601	ABS	KS	STANTON	1518721261	Operated
1179.690 - GLENN A-4 ATU-159	GLENN A-4 ATU-159	11790690	ABS	KS	STANTON	1518721247	Operated
1179.890 - HULL A-4 ATU-18	HULL A-4 ATU-18	11790890	ABS	KS	STANTON	1518721239	Operated
1180.319 - MONCUR 5 ATU-251	MONCUR 5 ATU-251	11791318	ABS	KS	STANTON	1518721260	Operated
1180.944 - WELCH B2	WELCH B2	11791943	ABS	KS	STANTON	1518720073	Operated
1180.361 - MYLER, CHAS. M. 1 V	MYLER, CHAS. M. 1 V	11791360	ABS	KS	STANTON	1518700187	Operated
1180.946 - WELCH B4	WELCH B4	11791945	ABS	KS	STANTON	1518721125	Operated
1180.362 - MYLER, CHAS. M. 2 V	MYLER, CHAS. M. 2 V	11791361	ABS	KS	STANTON	1518720024	Operated
1180.363 - MYLER, CHAS. M. 3 V	MYLER, CHAS. M. 3 V	11791362	ABS	KS	STANTON	1518720451	Operated
1180.573 - SCHOWALTER 1	SCHOWALTER 1	11791572	ABS	KS	STANTON	1518700359	Operated
1180.574 - SCHOWALTER 2	SCHOWALTER 2	11791573	ABS	KS	STANTON	1518720083	Operated
1180.575 - SCHOWALTER 3HI	SCHOWALTER 3HI	11791574	ABS	KS	STANTON	1518720603	Operated
1180.638 - SHELL-WINGER 1 V	SHELL-WINGER 1 V	11791637	DevCo	KS	STANTON	1518700152	Operated
1180.639 - SHELL-WINGER 2 V	SHELL-WINGER 2 V	11791638	ABS	KS	STANTON	1518720176	Operated
1180.943 - WELCH B1	WELCH B1	11791942	ABS	KS	STANTON	1518700360	Operated
1180.945 - WELCH B3HI	WELCH B3HI	11791944	ABS	KS	STANTON	1518720575	Operated
1180.685 - SMITH C2	SMITH C2	11791684	ABS	KS	STANTON	1518720186	Operated
1180.684 - SMITH C1	SMITH C1	11791683	ABS	KS	STANTON	1518700110	Operated
1180.686 - SMITH C3HI	SMITH C3HI	11791685	ABS	KS	STANTON	1518720794	Operated
1180.303 - MOLZ D1	MOLZ D1	11791302	ABS	KS	STANTON	1518700106	Operated
1180.304 - MOLZ D2	MOLZ D2	11791303	ABS	KS	STANTON	1518720100	Operated
1180.305 - MOLZ D3HI	MOLZ D3HI	11791304	ABS	KS	STANTON	1518720795	Operated
1181.036 - WINGER D2	WINGER D2	11792035	ABS	KS	STANTON	1518720166	Operated
1181.035 - WINGER D1	WINGER D1	11792034	DevCo	KS	STANTON	1518700161	Operated
1181.037 - WINGER D3HI	WINGER D3HI	11792036	ABS	KS	STANTON	1518720767	Operated
1179.999 - KELLAM SWDS 001SWD	KELLAM SWDS 001SWD	11790999	DevCo	KS	STANTON	1518721076	Operated

Exhibit A-2

Plants and Pipelines

(See attached.)

EXHIBIT A-2 PIPELINES AND PLANTS

Plants

Jayhawk Gas Plant:
13201 E HWY 160, Ulysses, KS 67880
Satanta Gas Plant:
10565 E RD 20, Ulysses, KS 67880
Scott City Plant:
W HWY 96, Scot City, KS 67871

EXHIBIT A-2 PIPELINES AND PLANTS

Berry

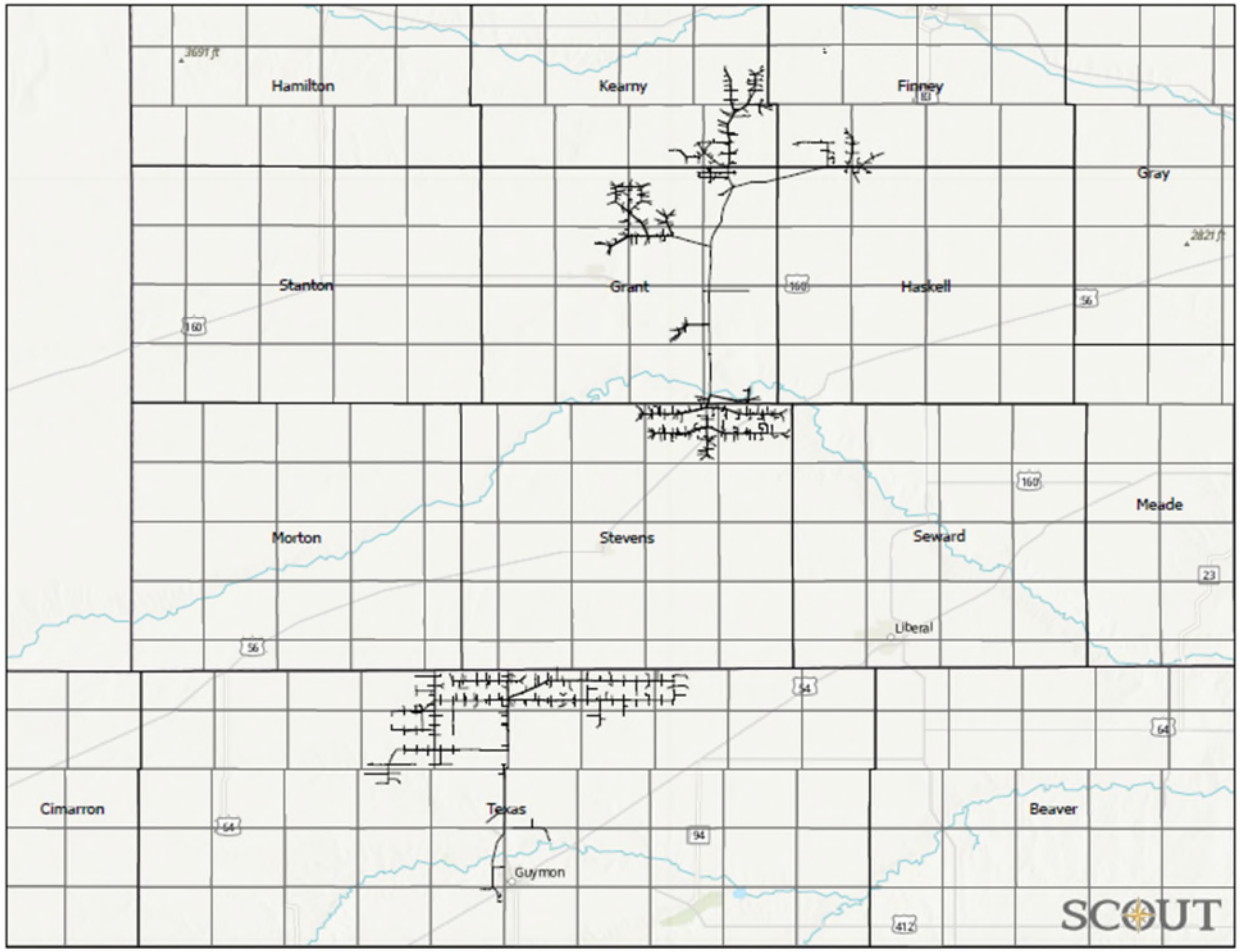

EXHIBIT A-2 PIPELINES AND PLANTS

DCP

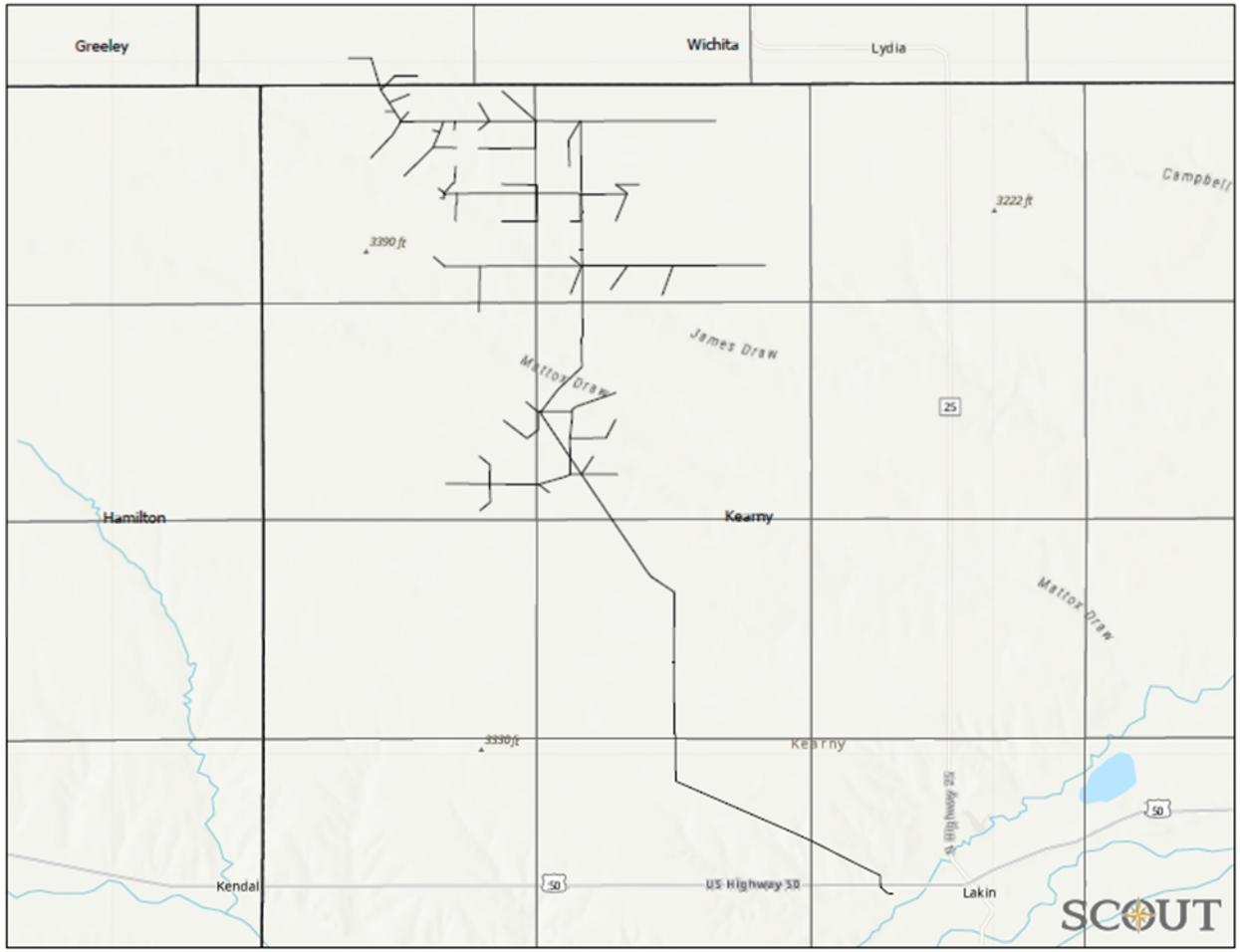

EXHIBIT A-2 PIPELINES AND PLANTS

OneOk

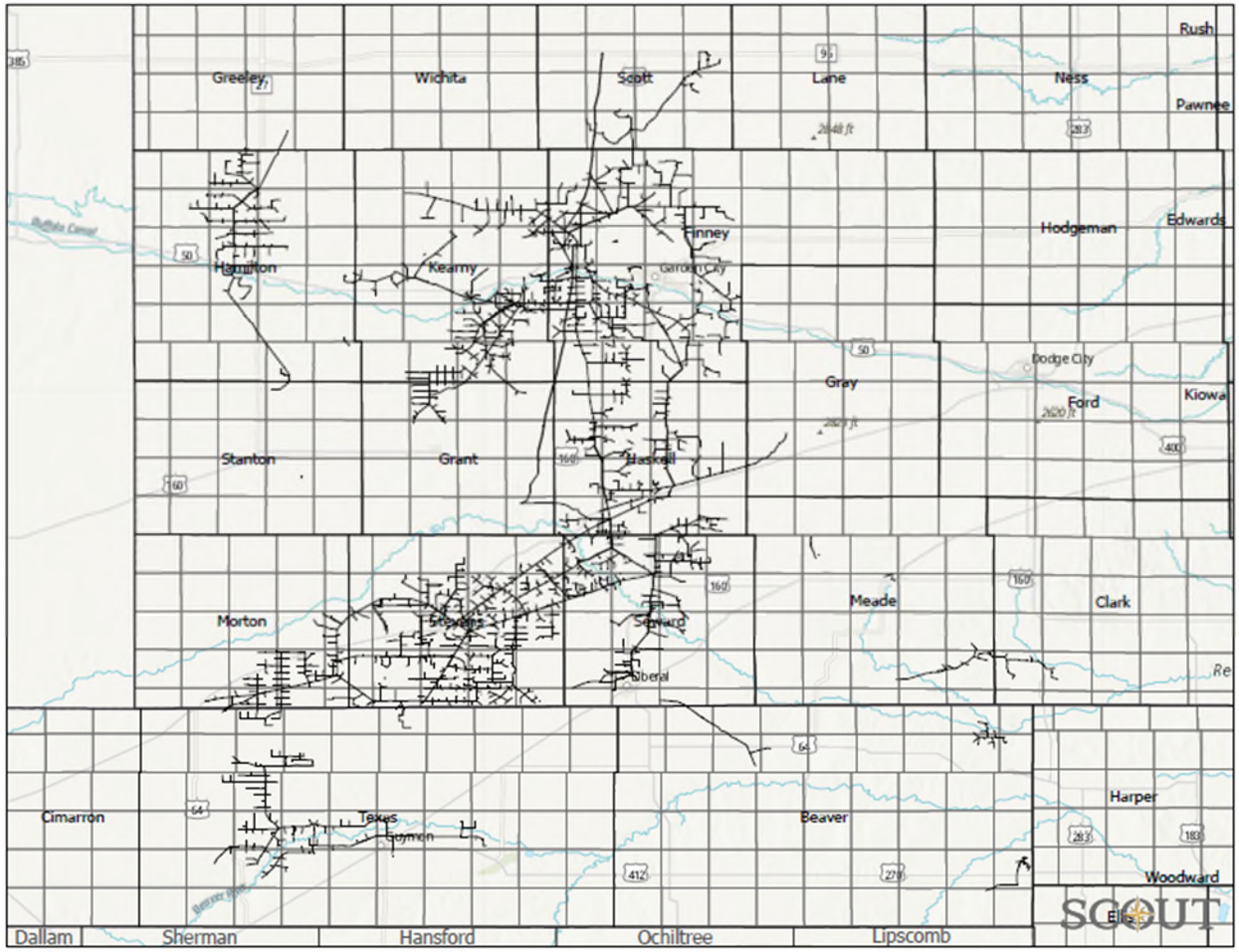

EXHIBIT A-2 PIPELINES AND PLANTS

Riviera

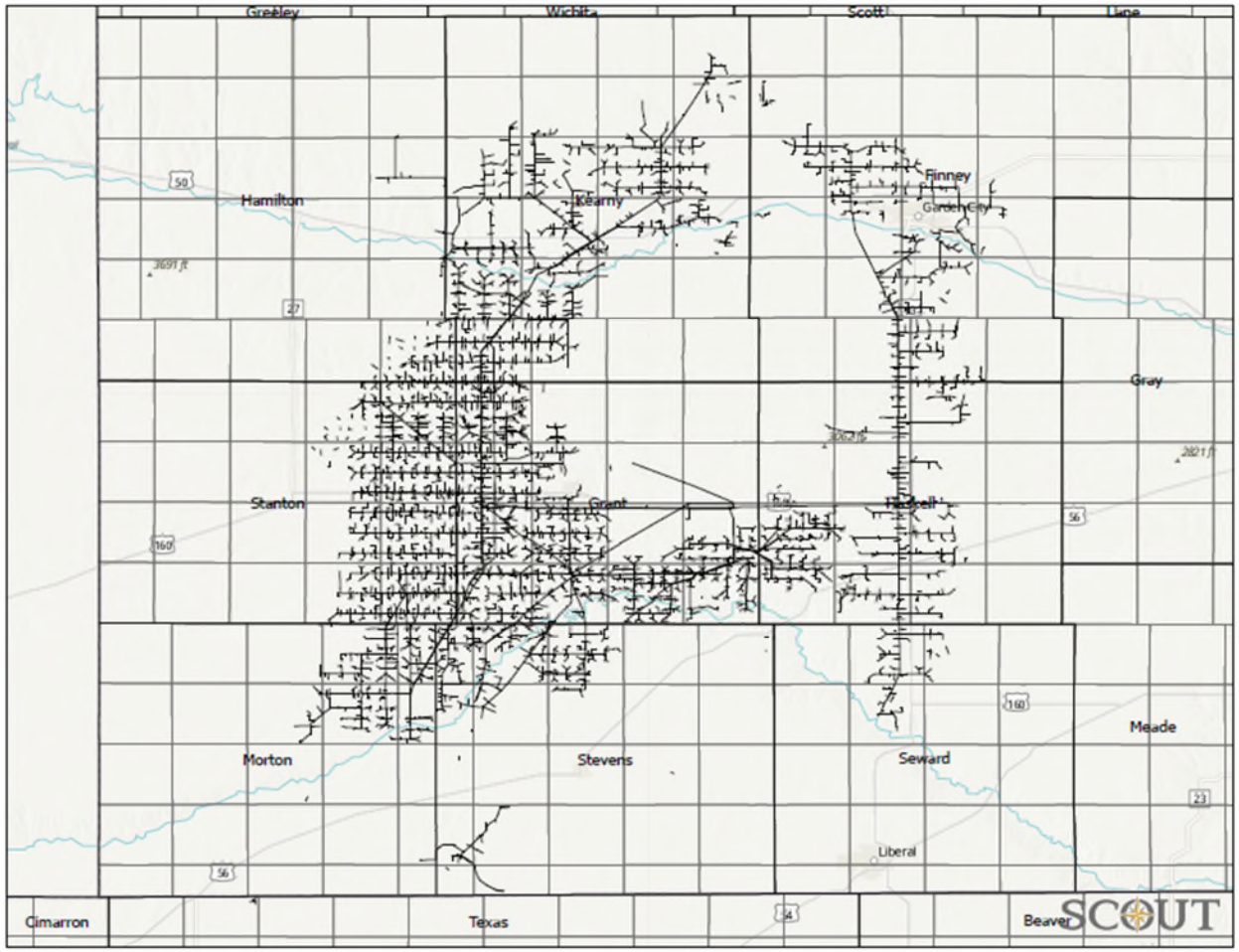

EXHIBIT A-2 PIPELINES AND PLANTS

Dorchester

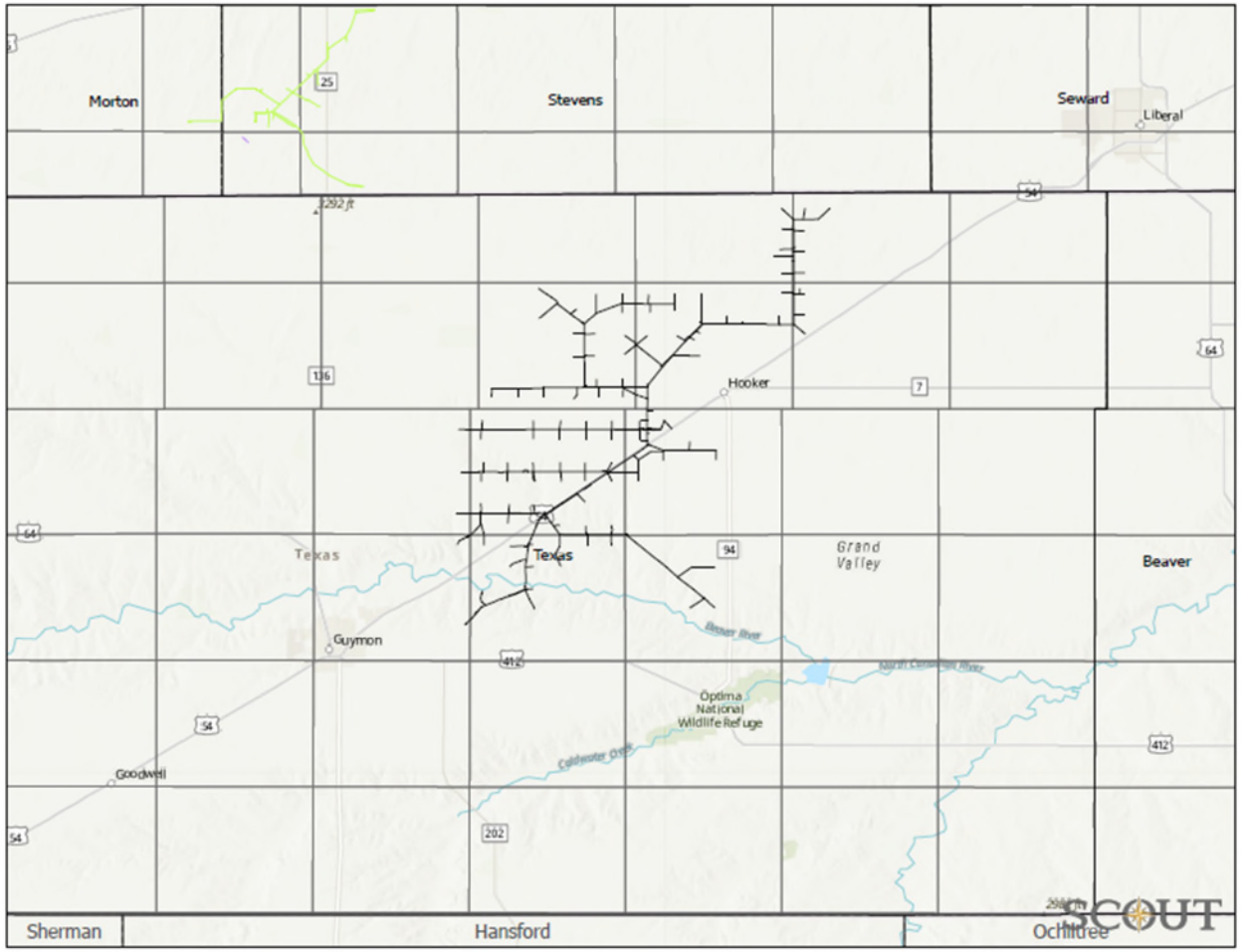

EXHIBIT A-2 PIPELINES AND PLANTS

WTG

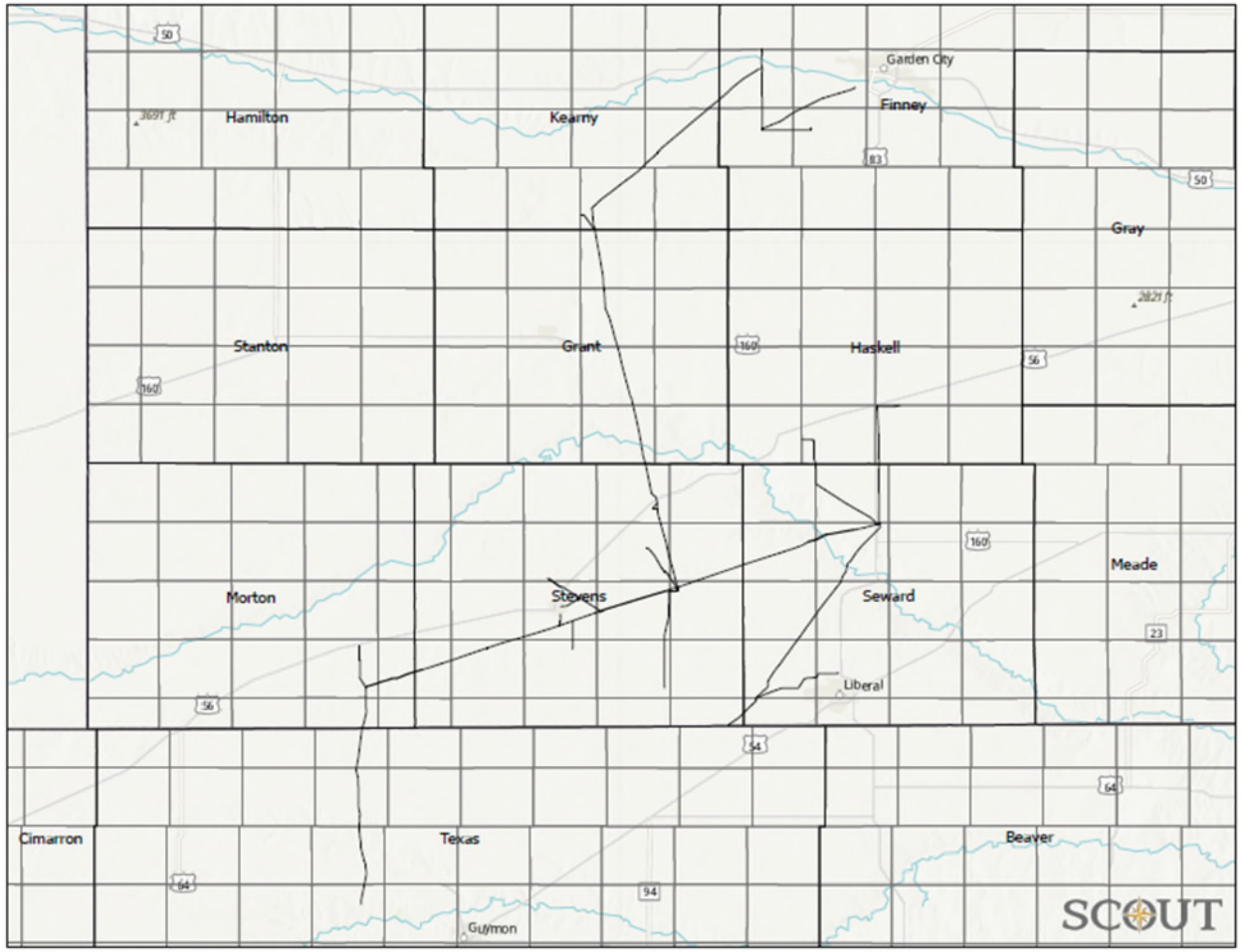

Exhibit A-3

Easements

(See attached.)

EXHIBIT A-3 - EASEMENTS - HUGOTON

CONTRACTS CODE	GRANTOR	GRANTEE	CONTRACT DATE	RECORDING	COUNTY	STATE	LEGAL DESCRIPTION
A10031632	CHARLES GAREY	AMOCO PRODUCTION COMPANY	05/14/1996	UNRECORDED	STANTON	KS	T29S-R39W SEC 22: SWSW
A10031634	LEONARD T WILSON TTEE OF THE LTW TRUST DATED JANUARY 25, 2003	BP AMERICA PRODUCTION COMPANY	01/18/2012	53M/91	STANTON	KS	T29S-R39W SEC 26: NW, TRACT NO. 1: THE SURFACE OF A 2.058 ACRES TRACT OF LAND CENTERED AND SURROUNDING THE M S WILSON #1 SWD WELL LOCATED IN THE NE/C OF THE NW OF SEC 26-29S-39W, SAID TRACT NO. 1 BEING MORE PARTICULARLY DESCRIBED BY METES AND BOUNDS AS SHOWN IN THE ATTACHED SURVEYS MARKED AS EX. A AND WHICH SURVEYS AND LEGAL DESCRIPTIONS ARE INCORPORATED AS THOUGH FULLY SET FORTH THEREIN. TRACT NO. 2 - THE SURFACE OF A 1.408 ACRE TRACT OF LAND LOCATED IN THE NE/C OF THE NW OF SEC. 26-29S-39W, SAID TRACT NO. 2 BEING MORE PARTICULARLY DESCRIBED BY METES AND BOUNDS AS SHOWN IN THE ATTACHED SURVEYS MARKED AS EX. A AND WHICH SURVEYS AND LEGAL DESCRIPTIONS ARE INCORPORATED AS THOUGH FULLY SET FORTH THEREIN AND SUBJECT TO THE COUNTY ROAD ROW TRACT NO. 3: THE SURFACE OF A .326 ACRE TRACT OF LAND AS A ROADWAY EASEMENT LOCATED IN THE NE/C OF NW-26S-39W, SAID TRACT NO. 3 BEING MORE PARTICULARLY DESCRIBED BY METES AND BOUNDS AS SHOWN IN THE ATTACHED SURVEYS MARKED AS EX. A AND WHICH SURVEYS AND LEGAL DESCRIPTIONS ARE INCORPORATED AS THOUGH FULLY SET FORTH THEREIN AND SUBJECT TO THE COUNTY ROAD ROW.
A10032197	AMOCO PRODUCTION COMPANY	CITIES SERVICE OIL CO	12/08/1981	UNRECORDED	STANTON	KS	T30S-R39W SEC 15: SE
A10032248	ATLANTIC RICHFIELD COMPANY	UNKNOWN	12/19/1989	UNRECORDED	STANTON	KS	T29S-R39W SEC 25: SW
A10033193	VIRGIL F CLARK ET UX	ASHLAND OIL & REFINING COMPANY	04/21/1969	UNRECORDED	STANTON	KS	T28S-R40W SEC 16: NW
A10033566	STENA M NICHOLAS ET AL	MESA OPERATING LP	09/09/1989	36M/20	STANTON	KS	28S-40W SEC 8 , 28S-40W SEC 6
A10033650	THOMAS R WINGER & ANGES A WINGER	MESA OPERATING CO	01/14/1994	40M/303	STANTON	KS	27S-40W SEC 21
A10033651	H & C FARMS INC	MESA OPERATING CO	01/14/1994	40M/302	STANTON	KS	27S-40W SEC 27
A10033656	MARGARET HOOK & CALVIN HOOK	MESA OPERATING CO	02/24/1994	41M/126	STANTON	KS	27S-40W SEC 15
A10033677	FREDERICK K WINGER	MESA OPERATING CO	01/27/1994	41M/216	STANTON	KS	27S-40W SEC 15
A10033678	NANCY RICKER & NELSON RICKER	MESA OPERATING CO	02/08/1994	41M/217	STANTON	KS	27S-40W SEC 15
A10033752	RONALD GROVER ET UX	PIONEER NATURAL RESOURCES USA INC	04/13/2006	51M/232	STANTON	KS	28S-40W SEC 16
A10033845	PIONEER COOPERATIVE ASSOCIATION	AMOCO PRODUCTION CO	11/01/1972	UNRECORDED	STANTON	KS	29S-39W SEC 28

A10033847	AMOCO PRODUCTION COMPANY	PIONEER COOPERATIVE ASSOCIATION INC	02/11/1976	UNRECORDED	STANTON	KS	27S-39W SEC 15 , 27S-39W SEC 19 , 27S-39W SEC 18 , 28S-39W SEC 29 , 27S-39W SEC 24 , 29S-39W SEC 18 , 28S-39W SEC 6 , 29S-39W SEC 31 , 28S-40W SEC 11 , 29S-40W SEC 36 , 29S-39W SEC 19 , 30S-39W SEC 5 , 30S-39W SEC 6 , 30S-39W SEC 7 , 30S-40W SEC 36
A10033851	CHARLES E GAREY TRUST	AMOCO PRODUCTION COMPANY	03/11/1994	41M/88	STANTON	KS	29S-39W SEC 21: E2
A10033856	AMOCO PRDUCTION COMPANY	PIONEER COOPERATIVE ASSOCIATION INC	03/03/1978	UNRECORDED	STANTON	KS	27S-39W SEC 11 , 29S-39W SEC 10
A10033871	MCPHERSON COLLEGE	AMOCO PRODUCTION COMPANY	12/16/1993	40M/281	STANTON	KS	29S-39W SEC 10: SW
A10033876	AMOCO PRODUCTION COMPANY	PIONEER COOPERATIVE ASSOCIATION INC	12/08/1976	UNRECORDED	STANTON	KS	29S-40W SEC 11 , 28S-40W SEC 22 , 29S-40W SEC 2 , 30S-40W SEC 12 , 30S-40W SEC 1 , 30S-40W SEC 14 , 30S-40W SEC 35
A10033879	AMOCO PRODUCTION COMPANY	PIONEER COOPERATIVE ASSOCIATION INC	10/31/1973	UNRECORDED	STANTON	KS	27S-39W SEC 20 , 29S-39W SEC 6 , 29S-39W SEC 17 , 30S-39W SEC 16 , 29S-39W SEC 33 , 29S-39W SEC 34 , 29S-39W SEC 36 , 29S-39W SEC 5 , 30S-39W SEC 3 , 30S-40W SEC 24
A10033922	AMOCO PRODUCTION COMPANY	PIONEER COOPERATIVE ASSOCIATION INC	04/14/1972	UNRECORDED	STANTON	KS	30S-39W SEC 33
A10033939	AMOCO PRODUCTION COMPANY	PIONEER COOPERATIVE ASSOCIATION INC	09/11/1973	UNRECORDED	STANTON	KS	29S-39W SEC 27 , 29S-39W SEC 11 , 30S-39W SEC 2 , 29S-39W SEC 28 , 30S-39W SEC 23 , 29S-39W SEC 30 , 30S-39W SEC 11 , 30S-39W SEC 21
A10033945	ATLANTIC RICHFIELD COMPANY, ET AL	PIONEER COOPERATIVE ASSOCIATION INC	09/07/1978	UNRECORDED	STANTON	KS	29S-39W SEC 13
A10033954	ATLANTIC RICHFIELD COMPANY	PIONEER COOPERATIVE ASSOCIATION INC	02/06/1978	UNRECORDED	STANTON	KS	29S-39W SEC 25
A10033957	AMOCO PRODUCTION COMPANY	PIONEER COOPERATIVE ASSOCIATION INC	01/29/1976	UNRECORDED	STANTON	KS	27S-39W SEC 28 , 27S-39W SEC 4 , 27S-39W SEC 8 , 27S-39W SEC 6 , 28S-40W SEC 2 , 30S-39W SEC 18
A10033964	AMOCO PRODUCTION COMPANY	PIONEER COOPERATIVE ASSOCIATION INC	11/21/1977	UNRECORDED	STANTON	KS	28S-40W SEC 13
A10033978	AMOCO PRODUCTION COMPANY	PIONEER COOPERATIVE ASSOCIATION INC	06/29/1972	UNRECORDED	STANTON	KS	29S-39W SEC 18
A10033980	AMOCO PRODUCTION COMPANY	PIONEER COOPERATIVE ASSOCIATION INC	04/01/1976	UNRECORDED	STANTON	KS	27S-39W SEC 27 , 29S-40W SEC 24 , 27S-40W SEC 36 , 28S-40W SEC 23 , 29S-40W SEC 25
A10033989	MARTIN, ROBERT D	UNKNOWN OWNER	06/17/1996	47M/125	STANTON	KS	30S-40W SEC 2: NE
A10033995	LEE SHORE ENTERPRISES INC	VASTAR RESOURCES INC	06/29/2000	47M/9	STANTON	KS	29S-39W SEC 1: E2SENE , 28S-39W SEC 36: NENENW , 28S-39W SEC 36: NWNWNE
A10033997	AMOCO PRODUCTION COMPANY	PIONEER COOPERATIVE ASSOCIATION INC	04/14/1972	UNRECORDED	STANTON	KS	30S-39W SEC 11
A10034009	MCPHERSON COLLEGE	AMOCO PRODUCTION COMPANY	10/10/1995	42M/219	STANTON	KS	29S-39W SEC 34: NW
A10034018	FREDERICK S LOOMIS	AMOCO PRODUCTION CO	06/30/1995	42M/229	STANTON	KS	30S-39W SEC 21: S2
A10034027	PRUITT, ROBERT W.	AMOCO PRODUCTION COMPANY	11/20/1995	42M/227	STANTON	KS	29S-39W SEC 34: SW
A10034028	WINGER, WILMA	AMOCO PRODUCTION COMPANY	10/11/1995	42M/222	STANTON	KS	30S-39W SEC 16: NENW
A10034037	BP AMERICA PRODCUTION COMPANY	O W JOSSERAND ET AL	11/14/2006	52M/106	STANTON	KS	28S-39W SEC 8: SW
A10034040	NICIMI ASSOCIATES	AMOCO PRODUCTION COMPANY	12/22/1993	40M/282	STANTON	KS	29S-39W SEC 10: SE

A10034055	AMOCO PRODUCTION COMPANY	PIONEER COOPERATIVE ASSOCIATION INC	02/06/1978	UNRECORDED	STANTON	KS	29S-39W SEC 24: NE , 29S-39W SEC 24: SE , 29S-39W SEC 24: NW , 29S-39W SEC 24: SW
A10034059	ROBERT MARTIN ET UX	AMOCO PRODUCTION COMPANY	11/16/1996	UNRECORDED	STANTON	KS	29S-40W SEC 35: N2
A10034061	AMOCO PRODUCTION COMPANY	PIONEER COOPERATIVE ASSOCIATION INC	04/27/1976	UNRECORDED	STANTON	KS	29S-40W SEC 1 , 29S-39W SEC 2 , 29S-40W SEC 12 , 29S-40W SEC 13 , 30S-40W SEC 21
A10034064	AMOCO PRODUCTION COMPANY	PIONEER COOPERATIVE ASSOCIATION INC	04/14/1972	UNRECORDED	STANTON	KS	30S-39W SEC 21
A10034067	AMOCO PRODUCTION COMPANY	PIONEER COOPERATIVE ASSOCIATION INC	04/24/1988	UNRECORDED	STANTON	KS	27S-39W SEC 24: SE
A10034073	AMOCO PRODUCTION COMPANY	PIONEER COOPERATIVE ASSOCIATION INC	08/23/1977	UNRECORDED	STANTON	KS	29S-39W SEC 27 , 29S-40W SEC 5 , 29S-41W SEC 35
A10034078	AMOCO PRODUCTION COMPANY	PIONEER COOPERATIVE ASSOCIATION INC	10/19/1972	UNRECORDED	STANTON	KS	29S-39W SEC 22
A10034087	GAREY, MELVIN	AMOCO PRODUCTION COMPANY	02/24/1994	41M/91	STANTON	KS	29S-39W SEC 17: SE
A10034091	AMOCO PRODUCTION COMPANY	PIONEER COOPERATIVE ASSOCIATION INC	10/04/1978	UNRECORDED	STANTON	KS	28S-39W SEC 8 , 29S-40W SEC 4
A10034092	CITIES SERVICE GAS COMPANY	EL PASO NATURAL GAS CO	10/01/1969	UNRECORDED	STANTON	KS	28S-39W SEC 32
A10034108	STANTON COUNTY HIGHWAY DEPARTMENT	EL PASO NATURAL GAS CO	12/11/1968	UNRECORDED	STANTON	KS	27S-40W SEC 14: NE
A10034112	ATLANTIC RICHFIELD COMPANY	PIONEER COOPERATIVE ASSOCIATION INC	09/07/1978	UNRECORDED	STANTON	KS	28S-39W SEC 32
A10034119	AMOCO PRODUCTION COMPANY	PIONEER COOPERATIVE ASSOCIATION INC	10/19/1972	UNRECORDED	STANTON	KS	29S-39W SEC 35
A10034125	JONES, ROGER C.	AMOCO PRODUCTION COMPANY	02/17/1994	41M/84	STANTON	KS	29S-39W SEC 12: SW
A10034139	WILSON, MELVIN S	BP AMERICA PRODUCTION CO	02/21/1990	UNRECORDED	STANTON	KS	T29S - R39W SEC 26
A10034150	AMOCO PRODUCTION COMPANY	PIONEER ELECTRIC COOP INC	02/22/1977	UNRECORDED	STANTON	KS	29S-40W SEC 25 , 31S-39W SEC 16
A10034157	BLUMENSHINE, LAVERNE E.	AMOCO PRODUCTION COMPANY	03/12/1994	41M/87	STANTON	KS	29S-39W SEC 16: SE
A10034162	AMOCO PRODUCTION COMPANY	PIONEER COOPERATIVE ASSOCIATION INC	04/14/1972	UNRECORDED	STANTON	KS	30S-39W SEC 1
A10034163	ELVERA A GOERTZEN , TRUST	AMOCO PRODUCTION COMPANY	01/05/1994	40M/286	STANTON	KS	29S-39W SEC 12: SE
A10034169	AMOCO PRODUCTION COMPANY	PIONEER COOPERATIVE ASSOCIATION INC	08/14/1974	UNRECORDED	STANTON	KS	27S-37W SEC 32 , 30S-39W SEC 36 , 31S-39W SEC 32
A10034184	AMOCO PRODUCTION COMPANY	PIONEER ELECTRIC COOP INC	05/23/1977	UNRECORDED	STANTON	KS	29S-40W SEC 25 , 31S-39W SEC 16
A10034188	HERD, KERRY AND PHYLLIS	UNKNOWN OWNER	06/11/1996	47M/124	STANTON	KS	30S-40W SEC 2: SE
A10034189	AMOCO PRODUCTION COMPANY	PIONEER COOPERATIVE ASSOCIATION INC	04/14/1972	UNRECORDED	STANTON	KS	27S-39W SEC 12
A10034202	ATLANTIC RICHFIELD COMPANY, ET AL	PIONEER ELECTRIC COOP INC	09/07/1978	UNRECORDED	STANTON	KS	28S-39W SEC 30
A10034210	AMOCO PRODUCTION COMPANY	LINN ENERGY HOLDINGS LLC	06/16/1993	UNRECORDED	STANTON	KS	WEST ULYSSES COMPRESSION STATION
A10034221	MCPHERSON COLLEGE	AMOCO PRODUCTION COMPANY	10/10/1995	42M/220	STANTON	KS	29S-39W SEC 27: NW

A10034222	MCPHERSON COLLEGE	AMOCO PRODUCTION COMPANY	10/10/1995	42M/221	STANTON	KS	29S-39W SEC 28: SE
A10034239	JOHN AND NANCY IONE SHORE	UNKNOWN OWNER	11/19/1959	16/39	STANTON	KS	30S-40W SEC 22: SW
A10034241	AMOCO PRODUCTION COMPANY	PIONEER COOPERATIVE ASSOCIATION INC	06/29/1972	UNRECORDED	STANTON	KS	29S-39W SEC 19
A10034248	AMOCO PRODUCTION COMPANY	PIONEER COOPERATIVE ASSOCIATION INC	06/29/1972	UNRECORDED	STANTON	KS	28S-39W SEC 8: NE
A10034249	AMOCO PRODUCTION COMPANY	PIONEER COOPERATIVE ASSOCIATION INC	11/01/1972	UNRECORDED	STANTON	KS	30S-39W SEC 10
A10034264	AMOCO PRODUCTION COMPANY	PIONEER COOPERATIVE ASSOCIATION INC	11/04/1976	UNRECORDED	STANTON	KS	27S-39W SEC 30 , 27S-39W SEC 21 , 27S-39W SEC 31 , 28S-39W SEC 5 , 30S-40W SEC 23 , 30S-40W SEC 28
A10034268	JULIAN FARMS INC.	AMOCO PRODUCTION COMPANY	10/12/1995	42M/226	STANTON	KS	30S-39W SEC 3: W2
A10034269	GLEN TEETER	AMOCO PRODUCTION COMPANY	07/15/1996	47M/122	STANTON	KS	29S-40W SEC 34: NE
A10034289	TEETER, MYRTLE M	AMOCO PRODUCTION CO	07/15/1996	47M/123	STANTON	KS	29S-40W SEC 34: SE
A10034309	AMOCO PRODUCTION COMPANY	PIONEER COOPERATIVE ASSOCIATION INC	06/29/1972	UNRECORDED	STANTON	KS	29S-39W SEC 30
A10034318	AMOCO PRODUCTION COMPANY	PIONEER COOPERATIVE ASSOCIATION INC	06/29/1972	UNRECORDED	STANTON	KS	29S-39W SEC 7
A10034335	AMOCO PRODUCTION COMPANY	PIONEER ELECTRIC COOP INC	04/27/1988	UNRECORDED	STANTON	KS	27S-39W SEC 36: SE
A10034342	SHORE, LEWIS	AMOCO PRODUCTION COMPANY	10/12/1995	42M/217	STANTON	KS	30S-39W SEC 9: SE
A10034347	EMERY F JOSSERAND LLC	VASTAR RESOURCES INC	12/06/1999	UNRECORDED	STANTON	KS	28S-40W SEC 25: SWSWNE
A10034363	WILLIAMS, DONALD K.	ATLANTIC RICHFIELD COMPANY	05/05/1989	35M/260	STANTON	KS	29S-39W SEC 25: NE
A10034368	MARY KATHLEEN WILSON	AMOCO PRODUCTION COMPANY	12/20/1993	40M/284	STANTON	KS	29S-39W SEC 11: SE
A10034369	MCPHERSON COLLEGE	AMOCO PRODUCTION COMPANY	12/16/1993	40M/280	STANTON	KS	29S-39W SEC 9: SE
A10034370	AMOCO PRODUCTION COMPANY	PIONEER COOPERATIVE ASSOCIATION INC	04/23/1975	UNRECORDED	STANTON	KS	27S-39W SEC 16 , 29S-39W SEC 14 , 30S-39W SEC 30 , 30S-40W SEC 13
A10034394	SURFACE USE AGREEMENT	UNKNOWN OWNER	06/01/1974	UNRECORDED	STANTON	KS	UNKNOWN
A10034408	LEONARD T. WILSON AND KARLA K. WILS	EL PASO NATURAL GAS CO	02/26/1976	23M/32	STANTON	KS	28S-39W SEC 35: N2NW
A10034411	AMOCO PRODUCTION COMPANY	PIONEER COOPERATIVE ASSOCIATION INC	04/04/1975	UNRECORDED	STANTON	KS	27S-39W SEC 3 , 30S-40W SEC 14 , 27S-40W SEC 25 , 30S-40W SEC 25
A10034417	HENRY A. ESSER TRUST	AMOCO PRODUCTION COMPANY	03/10/1994	41M/86	STANTON	KS	29S-39W SEC 16: NE
A10034424	ROGER C JONES	AMOCO PRODUCTION COMPANY	12/20/1993	40M/285	STANTON	KS	29S-39W SEC 12: SW
A10034433	AMOCO PRODUCTION COMPANY	PIONEER COOPERATIVE ASSOCIATION INC	01/22/1976	UNRECORDED	STANTON	KS	29S-40W SEC 34
A10034457	ATCHISON, TOPEKA, AND SANTA FE RAIL	EL PASO NATURAL GAS CO	02/05/1969	UNRECORDED	STANTON	KS	29S-40W SEC 1
A10034468	AMOCO PRODUCTION COMPANY	PIONEER COOPERATIVE ASSOCIATION INC	09/20/1973	UNRECORDED	STANTON	KS	29S-39W SEC 7 , 30S-39W SEC 24 , 30S-40W SEC 1
A10034475	JUDITH J WHIPPLE	AMOCO PRODUCTION COMPANY	08/09/1996	47M/126	STANTON	KS	29S-40W SEC 36: NW

A10034483	AMOCO PRODUCTION COMPANY	PIONEER ELECTRIC COOP INC	07/26/1978	UNRECORDED	STANTON	KS	29S-40W SEC 11
A10034498	SHORE, LEE	AMOCO PRODUCTION COMPANY	10/02/1995	42M/223	STANTON	KS	30S-39W SEC 16: NE
A10034504	AMOCO PRODCUTION COMPANY	PIONEER COOPERATIVE ASSOCIATION INC	09/28/1973	UNRECORDED	STANTON	KS	29S-39W SEC 20 , 29S-39W SEC 8 , 29S-39W SEC 32 , 29S-40W SEC 34 , 30S-39W SEC 25 , 30S-39W SEC 36
A10034505	CITIES SERVICE GAS CO	EL PASO NATURAL GAS CO	01/31/1950	12M/218	STANTON	KS	29S-39W SEC 1: SESESW
A10034511	CHARLES E. GAREY TRUST	AMOCO PRODUCTION COMPANY	03/11/1994	41M/89	STANTON	KS	29S-39W SEC 22: SW
A10034543	AMOCO PRODUCTION COMPANY	PIONEER COOPERATIVE ASSOCIATION INC	10/01/1976	UNRECORDED	STANTON	KS	27S-39W SEC 34 , 28S-40W SEC 1
A10034547	PRODUCTION OPERATORS INC	AMOCO PRODUCTION COMPANY	03/17/1995	UNRECORDED	STANTON	KS	29S-39W SEC 12
A10034565	MAXINE AINSWORTH, ET AL	VASTAR RESOURCES INC	03/03/2000	87/55	STANTON	KS	28S-39W SEC 13: NENE
A10034571	AMOCO PRODUCTION COMPANY	PIONEER COOPERATIVE ASSOCIATION INC	06/30/1976	UNRECORDED	STANTON	KS	29S-40W SEC 36
A10034583	ALLER, A.R.	AMOCO PRODUCTION COMPANY	10/05/1995	42M/218	STANTON	KS	30S-39W SEC 16: NWNW
A10034602	NICIMI ASSOCIATES	AMOCO PRODUCTION CO	01/18/1994	40M/278	STANTON	KS	29S-39W SEC 8: SE
A10034603	AMOCO PRODUCTION COMPANY	PIONEER COOPERATIVE ASSOCIATION INC	06/29/1972	UNRECORDED	STANTON	KS	28S-40W SEC 26
A10034604	EDWARDS, OSCAR	AMOCO PRODUCTION COMPANY	10/02/1995	42M/225	STANTON	KS	29S-39W SEC 33: NE
A10034615	CHARLES E. GAREY TRUST	AMOCO PRODUCTION COMPANY	03/11/1994	41M/85	STANTON	KS	29S-39W SEC 15: NW
A10034617	ATLANTIC RICHFIELD CO	PIONEER ELECTRIC COOP INC	02/06/1978	UNRECORDED	STANTON	KS	27S-40W SEC 14
A10034627	GROVER, RONALD E	UNKNOWN OWNER	09/30/1996	47M/127	STANTON	KS	30S-40W SEC 2: N2
A10034631	AMOCO PRODCUTION COMPANY, ET AL	PIONEER COOPERATIVE ASSOCIATION INC	10/24/1974	UNRECORDED	STANTON	KS	28S-40W SEC 15
A10034632	SIZEMORE, LULA P EYMAN, ET AL	EL PASO NATURAL GAS CO	10/11/1968	19M/210	STANTON	KS	29S-39W SEC 13: SE
A10034650	BAUGHMAN FOUNDATION	AMOCO PRODUCTION COMPANY	10/02/1995	42M/224	STANTON	KS	30S-39W SEC 9: NE
A10034656	AMOCO PRODUCTION COMPANY	PIONEER COOPERATIVE ASSOCIATION INC	11/01/1972	UNRECORDED	STANTON	KS	29S-39W SEC 29
A10034672	KINCHELOE, JACK	AMOCO PRODUCTION COMPANY	01/10/1994	40M/283	STANTON	KS	29S-39W SEC 11: SW
A10034674	AMOCO PRODUCTION COMPANY	PIONEER COOPERATIVE ASSOCIATION INC	04/25/1977	UNRECORDED	STANTON	KS	28S-39W SEC 17 , 28S-39W SEC 8 , 30S-39W SEC 22
A10034679	KENT AND BEVERLY AINSWORTH ET AL	VASTAR RESOURCES INC	1/31/2000	UNKNOWN	STANTON	KS	28S-39W SEC: 12: SENW
A10034680	LEE SHORE ENTERPRISES INC	VASTAR RESOURCES INC	06/29/2000	47M/8	STANTON	KS	28S-39W SEC 36: NENENW , 28S-39W SEC 36: NWNWNE
A10034681	PIONEER ELECTRIC COOPERATIVE INC	ATLANTIC RICHFIELD COMPANY	09/07/1978	UNRECORDED	STANTON	KS	29S-39W SEC 23
A10034687	WILLIAMS, DONALD K.	ATLANTIC RICHFIELD COMPANY	05/02/1989	35M/242	STANTON	KS	29S-39W SEC 25: SWSWSWNE
A10034696	GOERTZEN TRUST	ATLANTIC RICHFIELD COMPANY	11/25/1989	36M/85	STANTON	KS	29S-39W SEC 25: SE
A10034698	WESSLER OSCAR L. ET UX	EL PASO NATURAL GAS CO	10/05/1968	19M/182	STANTON	KS	28S-39W SEC 25: S2

A10034712	KIRBY FARMS	AMOCO PRODUCTION COMPANY	02/28/1994	41M/90	STANTON	KS	29S-39W SEC 17: NE
A10034713	GAREY, MELVIN	AMOCO PRODUCTION COMPANY	01/05/1994	40M/279	STANTON	KS	29S-39W SEC 9: SW
A10034714	CITIES SERVICE GAS COMPANY	EL PASO NATURAL GAS CO	10/01/1969	UNRECORDED	STANTON	KS	28S-39W SEC 30
A10034715	AMOCO PRODUCTION COMPANY	PIONEER COOPERATIVE ASSOCIATION INC	10/19/1972	UNRECORDED	STANTON	KS	30S-39W SEC 23
A10034724	MERCEDES SENTNEY TRUST	AMOCO PRODUCTION COMPANY	08/01/1994	42M/228	STANTON	KS	30S-39W SEC 27: N2
A10034729	STATE HIGHWAY COMMISSION OF KANSAS	EL PASO NATURAL GAS CO	10/18/1968	UNRECORDED	STANTON	KS	28S-39W SEC 30: SWSE , 28S-39W SEC 31: NWNE
A10034744	AMOCO PRODUCTION COMPANY	PIONEER COOPERATIVE ASSOCIATION INC	04/14/1972	UNRECORDED	STANTON	KS	29S-39W SEC 26
A10034745	GAREY, CHARLES	UNKNOWN OWNER	05/14/1996	UNRECORDED	STANTON	KS	29S-39W SEC 22: SWSW
A10034749	PLUMMER, PAUL	ATLANTIC RICHFIELD COMPANY	05/19/1989	35M/259	STANTON	KS	29S-39W SEC 25: SENW
A10034752	SHORE, EUGENE L	AMOCO PRODUCTION COMPANY	02/15/1995	42M/231	STANTON	KS	30S-39W SEC 20: NE
A10034768	AMOCO PRODUCTION COMPANY	PIONEER ELECTRIC COOP INC	03/06/1978	UNRECORDED	STANTON	KS	27S-39W SEC 27 , 28S-40W SEC 6
A10034845	ROBERT AND JANET MARTIN TRUST	OXY USA INC	02/01/2014	58M/67	STANTON	KS	T29S-R40W SEC 35: NW
A10034864	WELCH-BARBER RESOURCES LIMITED PARTNERSHIP	LINN OPERATING INC	08/07/2013	57M/256	STANTON	KS	28S-39W SEC 29: SWSWSE
A10034869	ATMOS ENERGY CORPORATION	LINN ENERGY HOLDINGS LLC	03/10/2014	59M/177	STANTON	KS	30S-39W SEC 3: SW
A10034870	BAUGHMAN FOUNDATION	4 COUNTY ENERGY LLC	06/14/2013	57M/113	STANTON	KS	30S-39W SEC 10: NW
A10034871	KENNETH E SENTNEY TRUST NO. TWO	4 COUNTY ENERGY LLC	12/18/2013	57M/280	STANTON	KS	30S-39W SEC 33
A10034874	MILTON E JULIAN TRUST AND KATHERINE M JULIAN TRUST	4 COUNTY ENERGY LLC	04/19/2013	57M/81	STANTON	KS	30S-39W SEC 2: N2 , 29S-39W SEC 36: W2 , 30S-39W SEC 1: SE , 30S-39W SEC 1: W2 , 30S-39W SEC 4: NW
A10034875	KILGORE FAMILY PARTNERSHIP LTD	4 COUNTY ENERGY LLC	04/23/2013	57M/97	STANTON	KS	29S-39W SEC 16: S2 , 29S-39W SEC 20: N2 , 30S-39W SEC 12: N2 , 29S-39W SEC 5: SW , 30S-39W SEC 12: SE
A10034876	VIRGINIA E GAREY LIVING TRUST	4 COUNTY ENERGY LLC	04/19/2013	57M/70	STANTON	KS	30S-39W SEC 3: E2
A10034885	RICHARD L IRWIN	4 COUNTY ENERGY LLC	04/20/2013	57m/77	STANTON	KS	30S-39W SEC 10: NE
A10034886	LEE SHORE LP	4 COUNTY ENERGY	04/19/2013	57M/95	STANTON	KS	30S-39W SEC 4: SW , 30S-39W SEC 5: SE , 30S-39W SEC 8: E2
A10034887	DOUGLAS IRRIGATED FARMS LIMITED	4 COUNTY ENERGY LLC	07/02/2013	57M/166	STANTON	KS	29S-40W SEC 3: SE , 30S-39W SEC 4: SE
A10034888	MCPHERSON COLLEGE	4 COUNTY ENERGY LLC	05/14/2013	57M/84	STANTON	KS	29S-39W SEC 10: W2 , 29S-39W SEC 9: SE , 29S-39W SEC 12: NW , 30S-39W SEC 17: SE , 30S-39W SEC 9: W2
A10034889	STEWART FARMS	4 COUNTY ENERGY LLC	04/25/2013	57M/73	STANTON	KS	30S-39W SEC 12: SW
A10034890	NICHOLAS FARMS INC	4 COUNTRY ENERGY LLC	04/19/2013	57M/82	STANTON	KS	30S-39W SEC 10: SE , 30S-39W SEC 21: W2 , 30S-39W SEC 11: SW , 30S-39W SEC 28: NW , 30S-39W SEC 14: NW , 30S-39W SEC 15: NE , 30S-39W SEC 20: SE , 30S-39W SEC 29: NE
A10034891	CARL JOHNSON	4 COUNTY ENERGY LLC	05/06/2013	57M/103	STANTON	KS	30S-39W SEC 24: NE
A10034892	LUCAS LAND LLC	4 COUNTY ENERGY LLC	04/19/2013	57M/109	STANTON	KS	30S-39W SEC 36: E2 , 30S-39W SEC 25: SE
A10034893	WARNOCK FARMS LLC	4 COUNTY ENERGY LLC	04/29/2013	57M/165	STANTON	KS	30S-39W SEC 24: NW , 30S-39W SEC 13: E2

A10034894	ROGER D WILSON & CAROL W MANSFIELD, AS TENANTS IN COMMON	4 COUNTY ENERGY LLC	07/09/2013	57M/167	STANTON	KS	30S-39W SEC 17: NE , 30S-39W SEC 32: NW
A10034895	THE ALLER TRUST	4 COUNTY ENERGY LLC	04/29/2013	57M/68	STANTON	KS	30S-39W SEC 16: NW
A10034896	EUGENE L SHORE	4 COUNTY ENERGY LLC	04/19/2013	57M/94	STANTON	KS	30S-39W SEC 20: NE
A10034897	KAY J RANSONETTE	4 COUNTY ENERGY LLC	04/29/2013	57M/100	STANTON	KS	30S-39W SEC 28: SW
A10034898	LARRY RAY FOULKE	4 COUNTY ENERGY LLC	05/03/2013	57M/163	STANTON	KS	30S-39W SEC 32: E2
A10034899	SHANNON L HOWELL	4 COUNTY ENERGY LLC	05/07/2013	57M/164	STANTON	KS	30S-39W SEC 29: SE
A10034906	JOSEPH M BYERS SHELTER TRUST	4 COUNTY ENERGY LLC	05/24/2013	58M/183	STANTON	KS	30S-39W SEC 11: NW , 30S-39W SEC 11: NE
A10034909	STANTON COUNTY ROAD DEPARTMENT	LINN OPERATING INC	05/18/2015	UNRECORDED	STANTON	KS	29S-39W SEC 21: SE , 29S-39W SEC 28: NE
A10034910	STANTON COUNTY ROAD DEPARTMENT	LINN OPERATING INC	05/18/2015	UNRECORDED	STANTON	KS	30S-39W SEC 3: NE , 30S-39W SEC 2: NW
A10034911	STANTON COUNTY ROAD DEPARTMENT	LINN OPERATING INC	05/18/2015	UNRECORDED	STANTON	KS	27S-39W SEC 6: NW , 27S-40W SEC 1: NE
A10035129	MCPHERSON COLLEGE	LINN ENERGY HOLDINGS LLC	03/08/2017	105/93	STANTON	KS	30S-39W SEC 17
A10063860	MICHAEL H REDDEN	LINN ENERGY HOLDINGS	05/01/2016	UNRECORDED	STANTON	KS	T27S-R39W SEC 20: SE, A 250 FT X 250 FT TRACT IN THE SE CORNER.
A10063863	EUGENE L SHORE TRUST JANET M SHORE TRUST EUGEN L SHORE AND JANET M SHORE AS TRUSTESS OF THE EUGENE L SHORE TRUSTAND THE JANGET M SHORE TRUST	LINN ENERGY HOLDINGS LLC LINN ENERGY HOLDINGS	04/30/2016	UNRECORDED	STANTON	KS	T30S-R39W SEC 20 SW STANTON CO., KS
A10063864	KENT AINSWORTH	SCOUT ENERGY GROUP V	03/03/2020	UNRECORDED	STANTON	KS	T28S-R39W- SEC 13 NENE IN STANTON CO., KS
A10063865	KENT AND BEVERLY AINSWORTH ET AL	SCOUT ENERGY GROUP V LP	01/31/2020	UNREC/UNREC	STANTON	KS	T28S-R39W SEC 12: SENW
A14000072	PAUL E PLUMMER JR ET UX	KANSAS-NEBRASKA NATURAL GAS COMPANY INC	11/05/1971	MISC-21/68	STANTON	KS	T27S - R40W SEC 4: E2W2 T27S - R40W SEC 4: NE
A14000073	PAUL E PLUMMER SR	KANSAS-NEBRASKA NATURAL GAS COMPANY INC	11/05/1971	MISC-21/69	STANTON	KS	T27S - R40W SEC 4: SE
A14000074	JAMES W DIMITT ET UX	KANSAS-NEBRASKA NATURAL GAS COMPANY INC	11/09/1971	MISC-21/72	STANTON	KS	T27S - R40W SEC 4: SWSW
A14000075	JAMES W DIMITT JR ET UX	KANSAS-NEBRASKA NATURAL GAS COMPANY INC	03/15/1974	MISC-21/337	STANTON	KS	T27S - R40W SEC 4: NWNWNW T27S - R40W SEC 5: NE
A14000076	STANTON COUNTY COMMISSIONERS	KANSAS-NEBRASKA NATURAL GAS COMPANY INC	12/05/1974	UNRECORDED	STANTON	KS	T27S - R40W SEC 4 T27S - R40W SEC 5
A14000077	STANTON COUNTY COMMISSIONERS	KANSAS-NEBRASKA NATURAL GAS COMPANY INC	12/20/1971	UNRECORDED	STANTON	KS	T27S - R40W SEC 4 T27S - R40W SEC 9
A14000078	JAMES W DIMITT JR ET UX	KANSAS-NEBRASKA NATURAL GAS COMPANY INC	09/25/1975	MISC-22/225	STANTON	KS	T27S - R40W SEC 5: NENW

A14000079	ELSIE LOUISE FORTENBERRY ET AL	KANSAS-NEBRASKA NATURAL GAS COMPANY INC	08/29/1976	MISC-23/104	STANTON	KS	T27S - R40W SEC 5: N2NW T27S - R40W SEC 6: NE
A14000080	ARCHIE L NAIRN ET AL	KANSAS-NEBRASKA NATURAL GAS COMPANY INC	04/29/1977	MISC-23/176	STANTON	KS	T27S - R40W SEC 7: NE
A14000081	JOSEPHINE D GULDNER	KANSAS-NEBRASKA NATURAL GAS COMPANY INC	05/04/1977	MISC-23/177	STANTON	KS	T27S - R40W SEC 8: N2
A14000082	LOIS AILEEN SWISHER ET VIR	KANSAS-NEBRASKA NATURAL GAS COMPANY INC	11/01/1971	MISC-21/70	STANTON	KS	T27S - R40W SEC 8: NE
A14000083	GULDNER FARMS INC	ONEOK FIELD SERVICES COMPANY LLC	07/19/2004	MISC-50/37	STANTON	KS	T27S - R40W SEC 8: NE
A14000084	ALLIENE DICE	KANSAS-NEBRASKA NATURAL GAS COMPANY INC	11/05/1971	MISC-21/71	STANTON	KS	T27S - R40W SEC 9: W2W2
A14000085	A P DIMOND ET UX	NORTHERN NATURAL GAS COMPANY	05/14/1975	MISC-22/165	STANTON	KS	T29S - R40W SEC 14: SE
A20958280	EASTSIDE DAIRY II LLC	SCOUT ENERGY GROUP V, LP	7/25/2022	64M/33	STANTON	KS	T28S-R39W SEC 9: 1,850' OF 4" PIPELINE FURTHER DESCRIBED IN EXHIBIT A
A20958280	SCOUT ENERGY MANAGEMENT LLC AND SCOUT ENERGY GROUP V LP	EASTSIDE DAIRY II LLC	7/25/2022	64M/33	STANTON	KS	T28S - R39W SEC 9
	KENT AINSWORTH	SCOUT ENERGY GROUP V, LP	1/23/2020	UNRECORDED	STANTON	KS	T28S-R39W SEC 13, NENE
	KENT AINSWORTH AND BEVERLY AINSWORTH	SCOUT ENERGY GROUP V, LP	1/31/2020	UNRECORDED	STANTON	KS	T28S-R39W SEC 12, SENW

Exhibit A-4

Field Offices and Pipe Yards

(See attached.)

Exhibit A-4

Field Offices and Pipe Yards

Location Description	Full Street Address	City	State	Zip Code
Oklahoma Panhandle Operations	5221 Patricia Blvd	Guymon	OK	73942
Raley Station Office Building	1111 Mile 43 Rd	Hooker	OK	73945
Raley Station Maintenance Shop / Warehouse				
Raley Station Welding Shop				
Texas County 2	1901 Mile 22	Goodwell	OK	73939
Kendall, KS Operations	115 N. Johnson St	Kendall	KS	67857
Lakin, KS Operations Lakin Office	805 KS-25	Lakin	KS	67860
Hickok, KS Operations- Multiple Buildings	9198 E Oklahoma Ave	Ulysses	KS	67880
SW KS Operations Hugoton Office	200 West 4th Street	Hugoton	KS	67951
Syracuse Office and yard	2101 North Hwy 27	Syracuse	KS	67878
Ulysses South Office	215 E. Road 20	Ulysses	KS	67880
SW KS Operations Ulysses Main Office	2225 W. Oklahoma Ave	Ulysses	KS	67880
Office Rental In Garden City	402 E. Fulton , Ste 3	Garden City	KS	67846
Hickok Office	9180 East Hwy 160	Ulysses	KS	67880
SW KS Water Hauling Operatinos	920 S. Colorado	Ulysses	KS	67878
SW KS Operations Hugoton Station and Office	2272 Road Q	Hugoton	KS	67951
SW KS Operations Syracuse warehouse	306 North Durfee	Syracuse	KS	67878
Ulysses Central Warehouse and Office	1901 W. Oklahoma Ave.	Ulysses	KS	67880
Hugoton Pipe yard	US 56	Hugoton	KS	67951
SW KS Operations Hugoton North Office	114 W 2nd Street	Hugoton	KS	67951

Exhibit A-5

Assigned FCC Licenses

(See attached.)

Exhibit A-5
Assigned FCC Licenses

Region	Tower Name	Call Sign	Expiration Date	Address	Loc No	County	State	Lat	Long	Ground Elev	Frequencies
Hugoton	Ulysses Main	KNGA882	07-06-2034	2225 W OKLAHOMA ST	1	GRANT	KS	37-34-28.9 N	101-23-08.7 W	932.4	457.875, 452.875 | 452.425, 457.425 | 453.975, 458.975 | 458.975, 453.975
Hugoton	Rolla Station	KNGA882	07-06-2034	1 MILE SOUTH OF THE INTERSECTION OF Z RD AND RD 23	2	MORTON	KS	37-18-56.9 N	101-38-43.6 W	1005.0	452.875, 457.875
Hugoton	Ulysses Comm 6 & Comm 7	KNGA882	07-06-2034	CO RD 33 AND CO RD E	3	KEARNY	KS	37-47-34.0 N	101-28-40.0 W	989.0	453.200, 458.200
Hugoton	Lakin West	KNGA882	07-06-2034	6.7 MILES WEST OF LAKIN, KS AT INTERSECTION OF HWY 50 AND CO RD K	4	KEARNY	KS	37-56-33.9 N	101-22-39.4 W	995.0	457.425, 452.425
Hugoton	Field sites Ulysses	KNGA882	07-06-2034	Operating within a 80.0 km radius around 37-34-31.1 N, 101-23-39.6 W ULYSSES	5	GRANT	KS	37-34-31.1 N	101-23-39.6 W	< 200.0	452.425, 457.425 | 452.875, 457.875 | 453.200, 458.200 | 453.975, 458.975 | 457.425, 452.425 | 45
Hugoton	Satanta	WNCN875	05-28-2032	2 MILES SE OF SATANTA KANSAS AT INT ERSECTION OF CO RD 230 AND CO RD HH (OWNED TOWER FCC# 1288528)	1	HASKELL	KS	37-24-59.1 N	100-57-51.8 W	903.0	460.450, 465.450
Hugoton	Garden City	WNCN875	05-28-2032	2307 W. MARY, GARDEN CITY, KS (LEASED TOWER FCC# 1032872)	2	FINNEY	KS	37-59-35.0 N	100-54-04.0 W	868.1	
Hugoton	Sublette	WNCN875	05-28-2032	NORTH HASKELL COUNTY , KS, INTERSECTION HWY 83 & COUNTY RD. 30	3	HASKELL	KS	37-42-30.3 N	100-51-49.3 W	882.0	457.850, 452.850
Hugoton	Satanta	WNCN875	05-28-2032	Operating within a 72.0 km radius around 37-24-59.1 N, 100-57-50.6 W SATANTA	4	HASKELL	KS	37-24-59.1 N	100-57-50.6 W	< 200.0	457.850, 452.850 | 460.450, 465.450
Hugoton	Garden City	WNCN875	05-28-2032	Operating within a 72.0 km radius around 37-59-35.1 N, 100-54-05.6 W GARDEN CITY	5	FINNEY	KS	37-59-35.1 N	100-54-05.6 W	< 200.0	457.850, 452.850
Hugoton	Lakin West	WNCN875	05-28-2032	6.7 MILES WEST OF LAKIN, KS AT INTERSECTION OF HWY 50 AND CO RD K	6	KEARNY	KS	37-56-33.9 N	101-22-39.4 W	995.0	465.450, 460.450
Hugoton	Lakin West	WNCN875	05-28-2032	Operating within a 50.0 km radius around 37-56-33.9 N, 101-22-39.4 W LAKIN	7	KEARNY	KS	37-56-33.9 N	101-22-39.4 W	< 200.0	465.450, 460.450
Hugoton	Guymon-Livesay	WNEK770	09-30-2028	RT 2 1 MI N of GUYMON - LIVESAY TOWER (LEASED TOWER FCC# 1011099)	1	TEXAS	OK	36-45-20.0 N	101-27-29.0 W	943	952.03125, 928.03125 | 928.04375, 952.04375
Hugoton	Hugoton	WNEK771	03-31-2033	.5 MI N .25 MI E of HUGOTON - (LEASED TOWER From SBA Site ID: KS22330 - FCC# 1313774)	1	STEVENS	KS	37-11-33.9 N	101-19-58.0 W	948.2	952.06875, 928.06875 | 952.13125, 928.13125 | 959.90625, 928.90625 | 952.05625, 928.05625
Hugoton	Garden City TV Rd	WNEV590	08-29-2032	12.5 MILES SOUTH GARDEN CITY (LEASED TOWER FCC# 1031276)	1	FINNEY	KS	37-46-40.1 N	100-52-09.6 W	876.9	952.54375, 928.54375
Hugoton	Guymon-Livesay	WNEY815	09-30-2028	RT 2 1 MI N of GUYMON - LIVESAY TOWER (LEASED TOWER FCC# 1011099)	1	TEXAS	OK	36-45-20.0 N	101-27-29.0 W	943	952.15625, 928.15625 | 952.16875, 928.16875
Hugoton	Garden City TV Rd	WNFB738	09-11-2032	12.6 MI S GARDEN CITY + 121.0 km radius (LEASED TOWER FCC# 1031276)	1	FINNEY	KS	37-46-43.2 N	100-52-10.2 W	885.8	451.750, 456.750
Hugoton	Hickok	WNFB738	09-11-2032	2 MI E ON HWY 160 + 121.0 km radius	2	GRANT	KS	37-33-45.0 N	101-11-49.0 W	931.1	451.750, 456.750
Hugoton	Hugoton	WNFE739	08-08-2035	.5 MI N .25 MI E OF HUGOTON + 121.0 km radius (LEASED TOWER FCC# 1313774)	1	STEVENS	KS	37-11-34.0 N	101-19-57.0 W	947.9	451.675, 456.675
Hugoton	Hugoton	WNFE739	08-08-2035	200 W FOURTH ST. HUGOTON + 121.0 km radius	2	STEVENS	KS	37-10-47.1 N	101-20-57.6 W	954.0	451.675, 456.675
Hugoton	Jayhawk Plant	WNPS578	07-11-2034	13201 E HWY 160 + 80.0 km radius	1	GRANT	KS	37-33-38.0 N	101-07-19.0 W	922.3	809.9125, 854.9125
Hugoton	Ulysses Main	WNPS578	07-11-2034	2225 W OKLAHOMA AVE (OWNED TOWER FCC# 1288529)	2	GRANT	KS	37-34-33.0 N	101-23-09.4 W	932.3	809.9125, 854.9125
Hugoton	Kinsler near Richfield	WNPY341	06-14-2034	KINSLER LEASE APPROX 18 MI W OF INT OF US 270 & SR 25 + 64.0 km radius	1	MORTON	KS	37-19-24.1 N	101-38-14.6 W	1003.0	809.8625, 854.8625 | 809.9125, 854.9125 | 810.1375, 855.1375
Hugoton	Smith 5 Mi W of Lakin	WNPY341	06-14-2034	SMITH LEASE APPROX 5 MI W + 64.0 km radius	2	KEARNY	KS	37-54-31.1 N	101-21-16.6 W	975.0	809.8625, 854.8625 | 809.9125, 854.9125 | 810.1375, 855.1375
Hugoton	Satanta	WNPY341	06-14-2034	SANTANA TWR + 64.0 km radius	3	HASKELL	KS	37-24-59.1 N	100-57-50.6 W	902.0	809.8625, 854.8625 | 809.9125, 854.9125 | 810.1375, 855.1375
Hugoton	Ulysses Main	WNPY341	06-14-2034	2225 W OKLAHOMA ST	4	GRANT	KS	37-34-31.1 N	101-23-39.6 W	930.0	809.8625, 854.8625 | 809.9125, 854.9125 | 810.1375, 855.1375
Hugoton	Woods	WNTB393	11-27-2030	5 MILES NE of WOODS	1	STEVENS	KS	37-13-05.5 N	101-05-13.0 W	898.1	952.26875, 928.26875 | 952.31875, 928.31875 | 941.35625, 932.35625
Hugoton	Ulysses West B Stn	WNTG387	03-05-2031	8 MILES NW of ULYSSES CO RD 9 W and N RD C	1	GRANT	KS	37-37-00.4 N	101-29-38.5 W	949.9	941.34375, 932.34375
Hugoton	Lakin West	WNTS279	08-03-2028	ON US 50 6 MI W OF LAKIN	1	KEARNY	KS	37-56-32.0 N	101-22-41.6 W	994.9	952.48125, 928.48125
Hugoton	Lakin West	WNT2430	06-27-2030	6.7 MILES WEST OF LAKIN, KS AT INTERSECTION OF HWY 50 AND CO RD K	1	KEARNY	KS	37-56-33.9 N	101-22-39.4 W	996.5	952.45625, 928.45625
Hugoton	Hickok	WNVD447	08-08-2035	HWY 160 - 2 MILES EAST OF HICKOCK + 80.0 km radius (OWNED TOWER FCC# 1062473)	1	GRANT	KS	37-33-45.1 N	101-11-48.6 W	931.0	451.550, 456.550
Hugoton	Lakin East	WPJF754	06-10-2031	2 MI S 4 MI E OF LAKIN (LEASED TOWER FCC# 1200427)	1	KEARNY	KS	37-54-58.0 N	101-10-50.6 W	905.6	952.50625, 928.50625
Hugoton	Uly South	WPNN604	06-10-2028	E SIDE OF HWY 270 8 MI S OF ULYSSES (OWNED TOWER FCC# 1201643)	1	GRANT	KS	37-27-52.0 N	101-21-41.6 W	966	956.25625 | 941.41875, 932.41875
Hugoton	Hugoton	WQYU511	01-24-2027	.5 MI N .25 MI E OF HUGOTON (LEASED TOWER FCC# 1313774)	1	STEVENS	KS	37-11-34.0 N	101-19-57.0 W	947.9	956.38125
Hugoton	Hugoton	WRFH235	03-02-2030	9749 ROAD 9 (KS22330-A) (LEASED TOWER FCC# 1313774)	1	STEVENS	KS	37-11-34.0 N	101-19-57.0 W	947.9	952.23125, 928.23125
Hugoton	Hickok	WRFH236	03-02-2030	2 MI E ON HWY 160	1	GRANT	KS	37-33-45.9 N	101-11-50.2 W	931.2	952.24375, 928.24375
Hugoton	Hickok	WRFH239	03-02-2030	2 MI E ON HWY 160 (OWNED TOWER FCC# 1062473)	1	GRANT	KS	37-33-45.9 N	101-11-50.2 W	931.1	952.28125, 928.28125 | 952.29375, 928.29375 | 952.18125, 928.18125 | 952.19375, 928.19375

Exhibit B

ABS Wells

(See attached.)

Name	Alternative Well Name	Enertia ID	ABS	State	County	Api Number	Op/NonOp
1180.334 - MOORE E3HI	MOORE E3HI	11791333	ABS	KS	STANTON	1518720722	Operated
1180.335 - MOORE F1	MOORE F1	11791334	ABS	KS	STANTON	1518700112	Operated
1180.337 - MOORE F3	MOORE F3	11791336	ABS	KS	STANTON	1518720950	Operated
1180.144 - LUKE 3	LUKE 3	11791143	ABS	KS	STANTON	1518720570	Operated
1180.145 - LUKE 4HI	LUKE 4HI	11791144	ABS	KS	STANTON	1518720661	Operated
1180.452 - PLUMMER 2A	PLUMMER 2A	11791451	ABS	KS	STANTON	1518720329	Operated
1179.080 - BAUGHMAN B-4 ATU-96	BAUGHMAN B-4 ATU-96	11790080	ABS	KS	STANTON	1518721237	Operated
1179.091 - BAUGHMAN E-5 ATU-121	BAUGHMAN E-5 ATU-121	11790091	ABS	KS	STANTON	1518721286	Operated
1179.487 - DOTTER 2	DOTTER 2	11790487	ABS	KS	STANTON	1518720280	Operated
1180.824 - TRUSSELL B 4	TRUSSELL B 4	11791823	ABS	KS	STANTON	1518721124	Operated
1179.965 - JOSSERAND, O.E. 2 V	JOSSERAND, O.E. 2 V	11790965	ABS	KS	STANTON	1518720103	Operated
1180.942 - WELCH A3HI	WELCH A3HI	11791941	ABS	KS	STANTON	1518720538	Operated
1179.721 - GUM B3HI	GUM B3HI	11790721	ABS	KS	STANTON	1518720695	Operated
1179.310 - CAMPBELL E-4 ATU-456	CAMPBELL E-4 ATU-456	11790310	ABS	KS	STANTON	1518721312	Operated
1180.029 - KIISTNER D1	KIISTNER D1	11791029	ABS	KS	STANTON	1518700052	Operated
1179.416 - CRAREY, ROBERT 3 V	CRAREY, ROBERT 3 V	11790416	ABS	KS	STANTON	1518720428	Operated
1179.652 - FORESMAN, J.L. 3 V	FORESMAN, J.L. 3 V	11790652	ABS	KS	STANTON	1518720429	Operated
1179.572 - FED. FM. MTG. B1	FED. FM. MTG. B1	11790572	ABS	KS	STANTON	1518700244	Operated
1179.766 - HELMLE 3HI	HELMLE 3HI	11790766	ABS	KS	STANTON	1518720565	Operated
1179.015 - ALLER A2HI	ALLER A2HI	11790015	ABS	KS	STANTON	1518720532	Operated
1179.877 - HORNER 5 ATU-437	HORNER 5 ATU-437	11790877	ABS	KS	STANTON	1518721310	Operated
1179.322 - CHADD 5 ATU-20	CHADD 5 ATU-20	11790322	ABS	KS	STANTON	1518721238	Operated
1179.389 - CONGDON A-5 ATU-178	CONGDON A-5 ATU-178	11790389	ABS	KS	STANTON	1518721253	Operated
1179.367 - COLLINGWOOD C3HI	COLLINGWOOD C3HI	11790367	ABS	KS	STANTON	1518720480	Operated
1179.387 - CONGDON A3HI	CONGDON A3HI	11790387	ABS	KS	STANTON	1518720566	Operated
1179.268 - BROWN E3	BROWN E3	11790268	ABS	KS	STANTON	1518720203	Operated
1180.316 - MONCUR 2	MONCUR 2	11791315	ABS	KS	STANTON	1518720074	Operated
1180.581 - SCHULZ A-4 ATU-19	SCHULZ A-4 ATU-19	11791580	ABS	KS	STANTON	1518721230	Operated
1180.389 - NICHOLAS 4 ATU-5	NICHOLAS 4 ATU-5	11791388	ABS	KS	STANTON	1518721223	Operated
1179.466 - DIETZ 3	DIETZ 3	11790466	ABS	KS	STANTON	1518720172	Operated
1180.420 - PARKS A-6 ATU-112	PARKS A-6 ATU-112	11791419	ABS	KS	STANTON	1518721272	Operated
1179.375 - COLLINGWOOD E4HI	COLLINGWOOD E4HI	11790375	ABS	KS	STANTON	1518720576	Operated
1180.188 - MATER A3HI	MATER A3HI	11791187	ABS	KS	STANTON	1518720484	Operated
1179.358 - COLLINGWOOD A1	COLLINGWOOD A1	11790358	ABS	KS	STANTON	1518700262	Operated
1179.034 - BAILEY 3	BAILEY 3	11790034	ABS	KS	STANTON	1518720509	Operated
1180.364 - NEFF A1	NEFF A1	11791363	ABS	KS	STANTON	1518700134	Operated
1179.539 - ENDSLEY 4 ATU-173	ENDSLEY 4 ATU-173	11790539	ABS	KS	STANTON	1518721315	Operated
1179.039 - BAKER A1	BAKER A1	11790039	ABS	KS	STANTON	1518700265	Operated
1180.950 - WELCH C-4 ATU-439	WELCH C-4 ATU-439	11791949	ABS	KS	STANTON	1518721309	Operated
1180.774 - SWITZER 3HI	SWITZER 3HI	11791773	ABS	KS	STANTON	1518720528	Operated
1180.714 - SPURGEON 3HI	SPURGEON 3HI	11791713	ABS	KS	STANTON	1518720539	Operated
1179.402 - COOPER A2	COOPER A2	11790402	ABS	KS	STANTON	1518720062	Operated
1179.895 - HULL B3HI	HULL B3HI	11790895	ABS	KS	STANTON	1518720899	Operated
1179.272 - BROWN GAS UNIT 4 V	BROWN GAS UNIT 4 V	11790272	ABS	KS	STANTON	1518721008	Operated
1180.410 - O'KEEFE 4 ATU-60	O'KEEFE 4 ATU-60	11791409	ABS	KS	STANTON	1518721296	Operated
1180.525 - RICHARDS A2	RICHARDS A2	11791524	ABS	KS	STANTON	1518720139	Operated
1180.120 - LONG, RALPH G. 1 V	LONG, RALPH G. 1 V	11791119	ABS	KS	STANTON	1518700340	Operated
1180.941 - WELCH A2	WELCH A2	11791940	ABS	KS	STANTON	1518720109	Operated

Name	Alternative Well Name	Enertia ID	ABS	State	County	Api Number	Op/NonOp
1179.677 - GANO 3HI	GANO 3HI	11790677	ABS	KS	STANTON	1518720482	Operated
1181.006 - WILSON 3 V	WILSON 3 V	11792005	ABS	KS	STANTON	1518720504	Operated
1180.643 - SHETLAR B1	SHETLAR B1	11791642	ABS	KS	STANTON	1518700371	Operated
1179.392 - CONGDON, J.S. 1	CONGDON, J.S. 1	11790392	ABS	KS	STANTON	1518700119	Operated
1180.920 - WALTERS 1	WALTERS 1	11791919	ABS	KS	STANTON	1518700120	Operated
1180.396 - NICHOLAS D1	NICHOLAS D1	11791395	ABS	KS	STANTON	1518700236	Operated
1179.901 - HYKES B3HI	HYKES B3HI	11790901	ABS	KS	STANTON	1518720541	Operated
1179.876 - HORNER 4 ATU-158	HORNER 4 ATU-158	11790876	ABS	KS	STANTON	1518721240	Operated
1180.392 - NICHOLAS A-5 ATU-215	NICHOLAS A-5 ATU-215	11791391	ABS	KS	STANTON	1518721269	Operated
1179.897 - HYKES A2	HYKES A2	11790897	ABS	KS	STANTON	1518720077	Operated
1179.278 - BUCKLIN 2	BUCKLIN 2	11790278	ABS	KS	STANTON	1518720183	Operated
1179.544 - ESSER, H. 1	ESSER, H. 1	11790544	ABS	KS	STANTON	1518700190	Operated
1180.567 - SCHERLING 2	SCHERLING 2	11791566	ABS	KS	STANTON	1518720133	Operated
1181.028 - WINGER A1	WINGER A1	11792027	ABS	KS	STANTON	1518700355	Operated
1179.896 - HYKES A1	HYKES A1	11790896	ABS	KS	STANTON	1518700369	Operated
1180.099 - LEUER 1	LEUER 1	11791098	ABS	KS	STANTON	1518700114	Operated
1180.134 - LUCAS A2	LUCAS A2	11791133	ABS	KS	STANTON	1518720035	Operated
1179.338 - COBB B3HI	COBB B3HI	11790338	ABS	KS	STANTON	1518720459	Operated
1180.772 - SWITZER 1	SWITZER 1	11791771	ABS	KS	STANTON	1518700242	Operated
1179.968 - JULIAN A2	JULIAN A2	11790968	ABS	KS	STANTON	1518720094	Operated
1180.190 - MATER A-5 ATU-272	MATER A-5 ATU-272	11791189	ABS	KS	STANTON	1518721314	Operated
1180.160 - MALONE 2	MALONE 2	11791159	ABS	KS	STANTON	1518720308	Operated
1179.842 - HINSHAW B2	HINSHAW B2	11790842	ABS	KS	STANTON	1518720167	Operated
1179.374 - COLLINGWOOD E3	COLLINGWOOD E3	11790374	ABS	KS	STANTON	1518720136	Operated
1180.524 - RICHARDS A1	RICHARDS A1	11791523	ABS	KS	STANTON	1518700331	Operated
1179.960 - JONES, W.T. 3 V	JONES, W.T. 3 V	11790960	ABS	KS	STANTON	1518720464	Operated
1180.616 - SENTNEY C2	SENTNEY C2	11791615	ABS	KS	STANTON	1518720034	Operated
1179.361 - COLLINGWOOD A-4 ATU-209	COLLINGWOOD A-4 ATU-209	11790361	ABS	KS	STANTON	1518721273	Operated
1180.167 - MARNER 4 ATU-97	MARNER 4 ATU-97	11791166	ABS	KS	STANTON	1518721305	Operated
1179.390 - CONGDON B2	CONGDON B2	11790390	ABS	KS	STANTON	1518720165	Operated
1179.600 - FEGAN A5	FEGAN A5	11790600	ABS	KS	STANTON	1518721128	Operated
1181.030 - WINGER A3HI	WINGER A3HI	11792029	ABS	KS	STANTON	1518720596	Operated
1179.741 - HARKRADER 3 ATU-361	HARKRADER 3 ATU-361	11790741	ABS	KS	STANTON	1518721299	Operated
1180.054 - KNOEBER 4 ATU-166	KNOEBER 4 ATU-166	11791054	ABS	KS	STANTON	1518721250	Operated
1179.079 - BAUGHMAN B3HI	BAUGHMAN B3HI	11790079	ABS	KS	STANTON	1518720420	Operated
1180.161 - MARBLE 1	MARBLE 1	11791160	ABS	KS	STANTON	1518700233	Operated
1179.363 - COLLINGWOOD B2	COLLINGWOOD B2	11790363	ABS	KS	STANTON	1518720097	Operated
1180.526 - RICHARDS A3HI	RICHARDS A3HI	11791525	ABS	KS	STANTON	1518720726	Operated
1180.191 - MATER B1	MATER B1	11791190	ABS	KS	STANTON	1518700128	Operated
1180.294 - MOLZ A-4 ATU-177	MOLZ A-4 ATU-177	11791293	ABS	KS	STANTON	1518721277	Operated
1179.719 - GUM B1	GUM B1	11790719	ABS	KS	STANTON	1518700113	Operated
1180.439 - PINEGAR, RAY. P. A 3 V	PINEGAR, RAY. P. A 3 V	11791438	ABS	KS	STANTON	1518720431	Operated
1179.632 - FIRST NAT'L BANK A-5 ATU-450	FIRST NAT'L BANK A-5 ATU-450	11790632	ABS	KS	STANTON	1518721304	Operated
1180.436 - PINEGAR A3HI	PINEGAR A3HI	11791435	ABS	KS	STANTON	1518720487	Operated
1180.302 - MOLZ C-4 ATU-172	MOLZ C-4 ATU-172	11791301	ABS	KS	STANTON	1518721254	Operated
1180.520 - RG LONG 4 ATU-14	RG LONG 4 ATU-14	11791519	ABS	KS	STANTON	1518721231	Operated
1179.967 - JULIAN A1	JULIAN A1	11790967	ABS	KS	STANTON	1518700377	Operated
1179.975 - JULIAN C2	JULIAN C2	11790975	ABS	KS	STANTON	1518720255	Operated

Name	Alternative Well Name	Enertia ID	ABS	State	County	Api Number	Op/NonOp
1180.652 - SHORE A2H	SHORE A2H	11791651	ABS	KS	STANTON	1518720522	Operated
1179.964 - JOSSERAND, O.E. 1 V	JOSSERAND, O.E. 1 V	11790964	ABS	KS	STANTON	1518700341	Operated
1180.397 - NICHOLAS E1	NICHOLAS E1	11791396	ABS	KS	STANTON	1518700232	Operated
1179.718 - GULDNER 3 V	GULDNER 3 V	11790718	ABS	KS	STANTON	1518720500	Operated
1180.550 - RUSSELL A-5 ATU-70	RUSSELL A-5 ATU-70	11791549	ABS	KS	STANTON	1518721225	Operated
1179.927 - JOHNSON A-4 ATU-216	JOHNSON A-4 ATU-216	11790927	ABS	KS	STANTON	1518721267	Operated
1179.687 - GLENN A1	GLENN A1	11790687	ABS	KS	STANTON	1518700365	Operated
1179.490 - DOTTER B2HI	DOTTER B2HI	11790490	ABS	KS	STANTON	1518721055	Operated
1179.035 - BAILEY 4 ATU-129	BAILEY 4 ATU-129	11790035	ABS	KS	STANTON	1518721297	Operated
1180.262 - MEYER 1	MEYER 1	11791261	ABS	KS	STANTON	1518700354	Operated
1180.375 - NEFF, M. 3HI	NEFF, M. 3HI	11791374	ABS	KS	STANTON	1518720563	Operated
1180.055 - KOENIG A1	KOENIG A1	11791055	ABS	KS	STANTON	1518700177	Operated
1179.187 - BERRY A1	BERRY A1	11790187	ABS	KS	STANTON	1518700357	Operated
1180.020 - KIISTNER A1	KIISTNER A1	11791020	ABS	KS	STANTON	1518700117	Operated
1179.925 - JOHNSON A2	JOHNSON A2	11790925	ABS	KS	STANTON	1518720061	Operated
1180.611 - SENTNEY A2	SENTNEY A2	11791610	ABS	KS	STANTON	1518720081	Operated
1180.522 - RICHARDS 2	RICHARDS 2	11791521	ABS	KS	STANTON	1518720143	Operated
1179.898 - HYKES A3HI	HYKES A3HI	11790898	ABS	KS	STANTON	1518720601	Operated
1180.330 - MOORE D2	MOORE D2	11791329	ABS	KS	STANTON	1518720192	Operated
1180.108 - LINDSLEY 2	LINDSLEY 2	11791107	ABS	KS	STANTON	1518720284	Operated
1179.529 - EDWARDS A-4 ATU-128	EDWARDS A-4 ATU-128	11790529	ABS	KS	STANTON	1518721245	Operated
1180.668 - SHORE, FRED A 2 V	SHORE, FRED A 2 V	11791667	ABS	KS	STANTON	1518720025	Operated
1179.382 - COLLINGWOOD, M. 1	COLLINGWOOD, M. 1	11790382	ABS	KS	STANTON	1518700259	Operated
1179.559 - EYMAN A3HI	EYMAN A3HI	11790559	ABS	KS	STANTON	1518720542	Operated
1180.621 - SENTNEY E1	SENTNEY E1	11791620	ABS	KS	STANTON	1518700071	Operated
1180.548 - RUSSELL A3HI	RUSSELL A3HI	11791547	ABS	KS	STANTON	1518720489	Operated
1180.299 - MOLZ C1	MOLZ C1	11791298	ABS	KS	STANTON	1518700130	Operated
1180.418 - PARKS A3HI	PARKS A3HI	11791417	ABS	KS	STANTON	1518720690	Operated
1180.291 - MOLZ A1	MOLZ A1	11791290	ABS	KS	STANTON	1518700131	Operated
1180.940 - WELCH A1	WELCH A1	11791939	ABS	KS	STANTON	1518700368	Operated
1180.712 - SPURGEON 1	SPURGEON 1	11791711	ABS	KS	STANTON	1518700103	Operated
1180.434 - PINEGAR A1	PINEGAR A1	11791433	ABS	KS	STANTON	1518700361	Operated
1180.187 - MATER A2	MATER A2	11791186	ABS	KS	STANTON	1518720066	Operated
1180.580 - SCHULZ A3HI	SCHULZ A3HI	11791579	ABS	KS	STANTON	1518720585	Operated
1179.688 - GLENN A2	GLENN A2	11790688	ABS	KS	STANTON	1518720065	Operated
1180.985 - WILLIAMS, A.M. 1 V	WILLIAMS, A.M. 1 V	11791984	ABS	KS	STANTON	1518700200	Operated
1181.033 - WINGER C2	WINGER C2	11792032	ABS	KS	STANTON	1518720164	Operated
1180.658 - SHORE B-5 ATU-223	SHORE B-5 ATU-223	11791657	ABS	KS	STANTON	1518721265	Operated
1180.197 - MATER C-4 ATU-267	MATER C-4 ATU-267	11791196	ABS	KS	STANTON	1518721283	Operated
1180.196 - MATER C3HI	MATER C3HI	11791195	ABS	KS	STANTON	1518720534	Operated
1179.362 - COLLINGWOOD B1	COLLINGWOOD B1	11790362	ABS	KS	STANTON	1518700256	Operated
1179.077 - BAUGHMAN B1	BAUGHMAN B1	11790077	ABS	KS	STANTON	1518700080	Operated
1180.394 - NICHOLAS B2HI	NICHOLAS B2HI	11791393	ABS	KS	STANTON	1518720530	Operated
1180.568 - SCHERLING 3HI	SCHERLING 3HI	11791567	ABS	KS	STANTON	1518720577	Operated
1179.085 - BAUGHMAN D3	BAUGHMAN D3	11790085	ABS	KS	STANTON	1518720580	Operated
1180.135 - LUCAS A3HI	LUCAS A3HI	11791134	ABS	KS	STANTON	1518720427	Operated
1180.499 - R.B. FEGAN A-8 ATU-397	R.B. FEGAN A-8 ATU-397	11791498	ABS	KS	STANTON	1518721316	Operated
1179.953 - JONES A2	JONES A2	11790953	ABS	KS	STANTON	1518720048	Operated

Name	Alternative Well Name	Enertia ID	ABS	State	County	Api Number	Op/NonOp
1179.264 - BROWN C4	BROWN C4	11790264	ABS	KS	STANTON	1518721027	Operated
1180.395 - NICHOLAS C1	NICHOLAS C1	11791394	ABS	KS	STANTON	1518700057	Operated
1180.381 - NEWBY A2	NEWBY A2	11791380	ABS	KS	STANTON	1518720037	Operated
1179.086 - BAUGHMAN D4HI	BAUGHMAN D4HI	11790086	ABS	KS	STANTON	1518720663	Operated
1179.403 - COOPER A3HI	COOPER A3HI	11790403	ABS	KS	STANTON	1518720621	Operated
1180.194 - MATER C1	MATER C1	11791193	ABS	KS	STANTON	1518700127	Operated
1179.078 - BAUGHMAN B2	BAUGHMAN B2	11790078	ABS	KS	STANTON	1518720113	Operated
1179.602 - FEGAN, R.B. A1	FEGAN, R.B. A1	11790602	ABS	KS	STANTON	1518700108	Operated
1180.615 - SENTNEY C1	SENTNEY C1	11791614	ABS	KS	STANTON	1518700264	Operated
1180.298 - MOLZ B-4 ATU-73	MOLZ B-4 ATU-73	11791297	ABS	KS	STANTON	1518721229	Operated
1179.336 - COBB A3HI	COBB A3HI	11790336	ABS	KS	STANTON	1518720460	Operated
1179.952 - JONES A1	JONES A1	11790952	ABS	KS	STANTON	1518700380	Operated
1179.597 - FEGAN A1	FEGAN A1	11790597	ABS	KS	STANTON	1518700116	Operated
1179.307 - CAMPBELL E1	CAMPBELL E1	11790307	ABS	KS	STANTON	1518700182	Operated
1179.337 - COBB B2	COBB B2	11790337	ABS	KS	STANTON	1518720064	Operated
1180.003 - KELMAN 2	KELMAN 2	11791003	ABS	KS	STANTON	1518720305	Operated
1180.378 - NEUFELDT 2	NEUFELDT 2	11791377	ABS	KS	STANTON	1518720068	Operated
1179.977 - JULIAN D1	JULIAN D1	11790977	ABS	KS	STANTON	1518700378	Operated
1179.892 - HULL A-6 ATU-176	HULL A-6 ATU-176	11790892	ABS	KS	STANTON	1518721249	Operated
1180.234 - MCIVER 2HI	MCIVER 2HI	11791233	ABS	KS	STANTON	1518720453	Operated
1179.339 - COBB B-4 ATU-115	COBB B-4 ATU-115	11790339	ABS	KS	STANTON	1518721274	Operated
1179.874 - HORNER 2	HORNER 2	11790874	ABS	KS	STANTON	1518720116	Operated
1180.053 - KNOEBER 3HI	KNOEBER 3HI	11791053	ABS	KS	STANTON	1518720573	Operated
1179.663 - FRED SHORE B-5 ATU-231	FRED SHORE B-5 ATU-231	11790663	ABS	KS	STANTON	1518721264	Operated
1180.164 - MARNER 1	MARNER 1	11791163	ABS	KS	STANTON	1518700184	Operated
1179.075 - BAUGHMAN A3	BAUGHMAN A3	11790075	ABS	KS	STANTON	1518720069	Operated
1179.313 - CAMPBELL, R.W. 3 V	CAMPBELL, R.W. 3 V	11790313	ABS	KS	STANTON	1518720497	Operated
1179.767 - HELMLE 4 ATU-262	HELMLE 4 ATU-262	11790767	ABS	KS	STANTON	1518721278	Operated
1180.614 - SENTNEY B3HI	SENTNEY B3HI	11791613	ABS	KS	STANTON	1518720414	Operated
1179.473 - DIMOND, A.P. 2	DIMOND, A.P. 2	11790473	ABS	KS	STANTON	1518720290	Operated
1180.494 - R B FEGAN A-7 ATU-276	R B FEGAN A-7 ATU-276	11791493	ABS	KS	STANTON	1518721256	Operated
1179.373 - COLLINGWOOD E2	COLLINGWOOD E2	11790373	ABS	KS	STANTON	1518710015	Operated
1179.894 - HULL B2	HULL B2	11790894	ABS	KS	STANTON	1518720160	Operated
1179.603 - FEGAN, R.B. A2	FEGAN, R.B. A2	11790603	ABS	KS	STANTON	1518700107	Operated
1180.922 - WALTERS 3HI	WALTERS 3HI	11791921	ABS	KS	STANTON	1518720646	Operated
1181.013 - WILSON B3HI	WILSON B3HI	11792012	ABS	KS	STANTON	1518720463	Operated
1179.372 - COLLINGWOOD D3HI	COLLINGWOOD D3HI	11790372	ABS	KS	STANTON	1518720536	Operated
1179.396 - CONGDON, JOHN S. 2 V	CONGDON, JOHN S. 2 V	11790396	ABS	KS	STANTON	1518720104	Operated
1180.422 - PARKS B2	PARKS B2	11791421	ABS	KS	STANTON	1518720210	Operated
1180.987 - WILLIAMS, A.M. 2 V	WILLIAMS, A.M. 2 V	11791986	ABS	KS	STANTON	1518720027	Operated
1179.573 - FED. FM. MTG. B2	FED. FM. MTG. B2	11790573	ABS	KS	STANTON	1518720144	Operated
1179.238 - BRATTIN 6 ATU-271	BRATTIN 6 ATU-271	11790238	ABS	KS	STANTON	1518721282	Operated
1179.689 - GLENN A3HI	GLENN A3HI	11790689	ABS	KS	STANTON	1518720588	Operated
1179.838 - HINSHAW A1	HINSHAW A1	11790838	ABS	KS	STANTON	1518700364	Operated
1179.401 - COOPER A1	COOPER A1	11790401	ABS	KS	STANTON	1518700235	Operated
1179.994 - KEARNEY 3HI	KEARNEY 3HI	11790994	ABS	KS	STANTON	1518720540	Operated
1180.610 - SENTNEY A1	SENTNEY A1	11791609	ABS	KS	STANTON	1518700255	Operated
1179.088 - BAUGHMAN E1	BAUGHMAN E1	11790088	ABS	KS	STANTON	1518700374	Operated

Name	Alternative Well Name	Enertia ID	ABS	State	County	Api Number	Op/NonOp
1180.455 - PLUMMER B1	PLUMMER B1	11791454	ABS	KS	STANTON	1518700329	Operated
1180.456 - PLUMMER B2	PLUMMER B2	11791455	ABS	KS	STANTON	1518720197	Operated
1180.457 - PLUMMER B3HI	PLUMMER B3HI	11791456	ABS	KS	STANTON	1518720760	Operated
1184.001 - A. E. SMITH 1	A. E. SMITH 1	11840001	ABS	KS	STANTON	1518700162	Operated
1184.002 - A. E. SMITH 3-26	A. E. SMITH 3-26	11840002	ABS	KS	STANTON	1518720490	Operated
1184.003 - A. J. COLLINGWOOD 1	A. J. COLLINGWOOD 1	11840003	ABS	KS	STANTON	1518700158	Operated
1179.016 - ALLER A-3 ATU-213	ALLER A-3 ATU-213	11790016	ABS	KS	STANTON	1518721271	Operated
1179.017 - ALLER A-4 ATU-445	ALLER A-4 ATU-445	11790017	ABS	KS	STANTON	1518721300	Operated
1179.014 - ALLER A1	ALLER A1	11790014	ABS	KS	STANTON	1518700249	Operated
1179.018 - ALLER B1	ALLER B1	11790018	ABS	KS	STANTON	1518710013	Operated
1179.030 - APPLETON 1	APPLETON 1	11790030	ABS	KS	STANTON	1518700055	Operated
1179.032 - BAILEY 1	BAILEY 1	11790032	ABS	KS	STANTON	1518700211	Operated
1179.033 - BAILEY 2	BAILEY 2	11790033	ABS	KS	STANTON	1518720047	Operated
1179.041 - BAKER A3HI	BAKER A3HI	11790041	ABS	KS	STANTON	1518720426	Operated
1184.008 - BAUGHMAN 6-16	BAUGHMAN 6-16	11840008	ABS	KS	STANTON	1518720449	Operated
1179.074 - BAUGHMAN A1	BAUGHMAN A1	11790074	ABS	KS	STANTON	1518700207	Operated
1179.076 - BAUGHMAN A4HI	BAUGHMAN A4HI	11790076	ABS	KS	STANTON	1518720593	Operated
1179.084 - BAUGHMAN D2	BAUGHMAN D2	11790084	ABS	KS	STANTON	1518720108	Operated
1179.089 - BAUGHMAN E3HI	BAUGHMAN E3HI	11790089	ABS	KS	STANTON	1518720568	Operated
1179.090 - BAUGHMAN E4 ATU-6	BAUGHMAN E4 ATU-6	11790090	ABS	KS	STANTON	1518721244	Operated
1179.096 - BAUGHMAN J1	BAUGHMAN J1	11790096	ABS	KS	STANTON	1518700056	Operated
1179.098 - BAUGHMAN K2	BAUGHMAN K2	11790098	ABS	KS	STANTON	1518720204	Operated
1179.159 - BECKETT 1	BECKETT 1	11790159	ABS	KS	STANTON	1518700332	Operated
1179.170 - BENNETT 3HI	BENNETT 3HI	11790170	ABS	KS	STANTON	1518721052	Operated
1179.188 - BERRY A2	BERRY A2	11790188	ABS	KS	STANTON	1518720115	Operated
1179.189 - BERRY A3HI	BERRY A3HI	11790189	ABS	KS	STANTON	1518720586	Operated
1179.233 - BRATTIN 1	BRATTIN 1	11790233	ABS	KS	STANTON	1518700115	Operated
1179.234 - BRATTIN 2	BRATTIN 2	11790234	ABS	KS	STANTON	1518720107	Operated
1179.235 - BRATTIN 3HI	BRATTIN 3HI	11790235	ABS	KS	STANTON	1518720644	Operated
1179.236 - BRATTIN 4	BRATTIN 4	11790236	ABS	KS	STANTON	1518721123	Operated
1179.237 - BRATTIN 5 ATU-277	BRATTIN 5 ATU-277	11790237	ABS	KS	STANTON	1518721257	Operated
1179.261 - BROWN B-4 ATU-377	BROWN B-4 ATU-377	11790261	ABS	KS	STANTON	1518721306	Operated
1179.258 - BROWN B1	BROWN B1	11790258	ABS	KS	STANTON	1518700175	Operated
1179.259 - BROWN B2	BROWN B2	11790259	ABS	KS	STANTON	1518720060	Operated
1179.260 - BROWN B3HI	BROWN B3HI	11790260	ABS	KS	STANTON	1518720502	Operated
1179.262 - BROWN C1	BROWN C1	11790262	ABS	KS	STANTON	1518700274	Operated
1179.265 - BROWN D1	BROWN D1	11790265	ABS	KS	STANTON	1518700185	Operated
1179.266 - BROWN D2	BROWN D2	11790266	ABS	KS	STANTON	1518720046	Operated
1179.267 - BROWN D3HI	BROWN D3HI	11790267	ABS	KS	STANTON	1518720508	Operated
1179.269 - BROWN E4HI	BROWN E4HI	11790269	ABS	KS	STANTON	1518720675	Operated
1179.270 - BROWN GAS UNIT 1 V	BROWN GAS UNIT 1 V	11790270	ABS	KS	STANTON	1518700149	Operated
1179.271 - BROWN GAS UNIT 3 V	BROWN GAS UNIT 3 V	11790271	ABS	KS	STANTON	1518720781	Operated
1179.277 - BUCKLIN 1	BUCKLIN 1	11790277	ABS	KS	STANTON	1518700111	Operated
1179.279 - BUCKLIN 3HI	BUCKLIN 3HI	11790279	ABS	KS	STANTON	1518720643	Operated
1184.018 - C. WINGER 1	C. WINGER 1	11840018	ABS	KS	STANTON	1518700169	Operated
1184.019 - C. WINGER 10-33	C. WINGER 10-33	11840019	ABS	KS	STANTON	1518720237	Operated
1184.021 - C. WINGER 9-28	C. WINGER 9-28	11840021	ABS	KS	STANTON	1518720241	Operated
1179.293 - CALVERT, C.E. 1 V	CALVERT, C.E. 1 V	11790293	ABS	KS	STANTON	1518700174	Operated

Name	Alternative Well Name	Enertia ID	ABS	State	County	Api Number	Op/NonOp
1179.294 - CALVERT, C.E. 2 V	CALVERT, C.E. 2 V	11790294	ABS	KS	STANTON	1518720023	Operated
1179.295 - CALVERT, C.E. 3 V	CALVERT, C.E. 3 V	11790295	ABS	KS	STANTON	1518720421	Operated
1179.299 - CAMPBELL A-4 ATU-12	CAMPBELL A-4 ATU-12	11790299	ABS	KS	STANTON	1518721228	Operated
1179.296 - CAMPBELL A1	CAMPBELL A1	11790296	ABS	KS	STANTON	1518700076	Operated
1179.297 - CAMPBELL A2	CAMPBELL A2	11790297	ABS	KS	STANTON	1518720132	Operated
1179.298 - CAMPBELL A3HI	CAMPBELL A3HI	11790298	ABS	KS	STANTON	1518720537	Operated
1179.308 - CAMPBELL E2	CAMPBELL E2	11790308	ABS	KS	STANTON	1518720086	Operated
1179.309 - CAMPBELL E3HI	CAMPBELL E3HI	11790309	ABS	KS	STANTON	1518720605	Operated
1179.311 - CAMPBELL, R.W. 1 V	CAMPBELL, R.W. 1 V	11790311	ABS	KS	STANTON	1518700315	Operated
1179.312 - CAMPBELL, R.W. 2 V	CAMPBELL, R.W. 2 V	11790312	ABS	KS	STANTON	1518720101	Operated
1179.316 - CARTLIDGE 1	CARTLIDGE 1	11790316	ABS	KS	STANTON	1518700195	Operated
1179.317 - CARTLIDGE 2	CARTLIDGE 2	11790317	ABS	KS	STANTON	1518720085	Operated
1179.319 - CHADD 1	CHADD 1	11790319	ABS	KS	STANTON	1518700121	Operated
1179.320 - CHADD 3HI	CHADD 3HI	11790320	ABS	KS	STANTON	1518720547	Operated
1184.035 - CLARENCE WINGER 16-35	CLARENCE WINGER 16-35	11840035	ABS	KS	STANTON	1518720475	Operated
1184.036 - CLARENCE WINGER 3	CLARENCE WINGER 3	11840036	ABS	KS	STANTON	1518700324	Operated
1184.038 - CLARENCE WINGER 5	CLARENCE WINGER 5	11840038	ABS	KS	STANTON	1518700171	Operated
1184.039 - CLARENCE WINGER 6-35	CLARENCE WINGER 6-35	11840039	ABS	KS	STANTON	1518720220	Operated
1179.334 - COBB A1	COBB A1	11790334	ABS	KS	STANTON	1518700253	Operated
1179.335 - COBB A2	COBB A2	11790335	ABS	KS	STANTON	1518720052	Operated
1184.044 - COLLINGWOOD 9-22	COLLINGWOOD 9-22	11840044	ABS	KS	STANTON	1518720478	Operated
1179.360 - COLLINGWOOD A3HI	COLLINGWOOD A3HI	11790360	ABS	KS	STANTON	1518720618	Operated
1179.364 - COLLINGWOOD B3HI	COLLINGWOOD B3HI	11790364	ABS	KS	STANTON	1518720555	Operated
1179.369 - COLLINGWOOD C-5 ATU-386	COLLINGWOOD C-5 ATU-386	11790369	ABS	KS	STANTON	1518721313	Operated
1179.366 - COLLINGWOOD C2	COLLINGWOOD C2	11790366	ABS	KS	STANTON	1518720058	Operated
1179.370 - COLLINGWOOD D1	COLLINGWOOD D1	11790370	ABS	KS	STANTON	1518700139	Operated
1179.371 - COLLINGWOOD D2	COLLINGWOOD D2	11790371	ABS	KS	STANTON	1518720057	Operated
1179.376 - COLLINGWOOD F1	COLLINGWOOD F1	11790376	ABS	KS	STANTON	1518700213	Operated
1179.377 - COLLINGWOOD F2	COLLINGWOOD F2	11790377	ABS	KS	STANTON	1518720266	Operated
1179.378 - COLLINGWOOD F3	COLLINGWOOD F3	11790378	ABS	KS	STANTON	1518721014	Operated
1179.379 - COLLINGWOOD G1FED	COLLINGWOOD G1FED	11790379	ABS	KS	STANTON	1518700223	Operated
1179.380 - COLLINGWOOD G3	COLLINGWOOD G3	11790380	ABS	KS	STANTON	1518720217	Operated
1179.381 - COLLINGWOOD G4HI	COLLINGWOOD G4HI	11790381	ABS	KS	STANTON	1518720824	Operated
1179.384 - COLLINGWOOD, M. 3HI	COLLINGWOOD, M. 3HI	11790384	ABS	KS	STANTON	1518720557	Operated
1179.385 - CONGDON A1	CONGDON A1	11790385	ABS	KS	STANTON	1518700126	Operated
1179.386 - CONGDON A2	CONGDON A2	11790386	ABS	KS	STANTON	1518700059	Operated
1179.388 - CONGDON A4	CONGDON A4	11790388	ABS	KS	STANTON	1518721129	Operated
1179.391 - CONGDON B3HI	CONGDON B3HI	11790391	ABS	KS	STANTON	1518720581	Operated
1179.393 - CONGDON, J.S. 2	CONGDON, J.S. 2	11790393	ABS	KS	STANTON	1518720089	Operated
1179.394 - CONGDON, J.S. 3HI	CONGDON, J.S. 3HI	11790394	ABS	KS	STANTON	1518720533	Operated
1179.395 - CONGDON, JOHN S. 1 V	CONGDON, JOHN S. 1 V	11790395	ABS	KS	STANTON	1518700316	Operated
1179.397 - CONGDON, JOHN S. 3 V	CONGDON, JOHN S. 3 V	11790397	ABS	KS	STANTON	1518720498	Operated
1179.414 - CRAREY, ROBERT 1 V	CRAREY, ROBERT 1 V	11790414	ABS	KS	STANTON	1518700363	Operated
1179.415 - CRAREY, ROBERT 2 V	CRAREY, ROBERT 2 V	11790415	ABS	KS	STANTON	1518720030	Operated
1184.049 - CROSS 1	CROSS 1	11840049	ABS	KS	STANTON	1518720247	Operated
1184.050 - CROSS 3-32	CROSS 3-32	11840050	ABS	KS	STANTON	1518720473	Operated
1184.051 - CROSS 4-32	CROSS 4-32	11840051	ABS	KS	STANTON	1518721048	Operated
1184.052 - D. R. WILSON 1-22	D. R. WILSON 1-22	11840052	ABS	KS	STANTON	1518720223	Operated

Name	Alternative Well Name	Enertia ID	ABS	State	County	Api Number	Op/NonOp
1179.445 - DARBY 1	DARBY 1	11790445	ABS	KS	STANTON	1518700209	Operated
1179.446 - DARBY 2	DARBY 2	11790446	ABS	KS	STANTON	1518720095	Operated
1179.447 - DARBY 3HI	DARBY 3HI	11790447	ABS	KS	STANTON	1518720595	Operated
1179.448 - DAVIS B1	DAVIS B1	11790448	ABS	KS	STANTON	1518700178	Operated
1179.449 - DAVIS B2	DAVIS B2	11790449	ABS	KS	STANTON	1518720098	Operated
1179.450 - DAVIS B3HI	DAVIS B3HI	11790450	ABS	KS	STANTON	1518720559	Operated
1179.457 - DELAY 1	DELAY 1	11790457	ABS	KS	STANTON	1518700258	Operated
1179.458 - DELAY 2	DELAY 2	11790458	ABS	KS	STANTON	1518720131	Operated
1179.459 - DELAY 3HI	DELAY 3HI	11790459	ABS	KS	STANTON	1518720556	Operated
1179.460 - DELAY 4 ATU-117	DELAY 4 ATU-117	11790460	ABS	KS	STANTON	1518721290	Operated
1179.462 - DICKEY 1	DICKEY 1	11790462	ABS	KS	STANTON	1518700206	Operated
1179.464 - DICKEY 3HI	DICKEY 3HI	11790464	ABS	KS	STANTON	1518720597	Operated
1179.465 - DIETZ 2	DIETZ 2	11790465	ABS	KS	STANTON	1518700260	Operated
1179.467 - DIETZ 4HI	DIETZ 4HI	11790467	ABS	KS	STANTON	1518720622	Operated
1179.468 - DIMITT 1	DIMITT 1	11790468	ABS	KS	STANTON	1518700348	Operated
1179.469 - DIMITT 4HI	DIMITT 4HI	11790469	ABS	KS	STANTON	1518721015	Operated
1179.491 - DOTZOUR 1	DOTZOUR 1	11790491	ABS	KS	STANTON	1518700322	Operated
1179.492 - DOTZOUR 2	DOTZOUR 2	11790492	ABS	KS	STANTON	1518720170	Operated
1179.493 - DOTZOUR 3HI	DOTZOUR 3HI	11790493	ABS	KS	STANTON	1518720664	Operated
1179.522 - E M PHILLIPPI 5 ATU-239	E M PHILLIPPI 5 ATU-239	11790522	ABS	KS	STANTON	1518721262	Operated
1179.530 - EDWARDS A-5 ATU-449	EDWARDS A-5 ATU-449	11790530	ABS	KS	STANTON	1518721307	Operated
1179.526 - EDWARDS A1	EDWARDS A1	11790526	ABS	KS	STANTON	1518700208	Operated
1179.528 - EDWARDS A3HI	EDWARDS A3HI	11790528	ABS	KS	STANTON	1518720543	Operated
1179.536 - ENDSLEY 1	ENDSLEY 1	11790536	ABS	KS	STANTON	1518700140	Operated
1179.537 - ENDSLEY 2	ENDSLEY 2	11790537	ABS	KS	STANTON	1518720050	Operated
1179.538 - ENDSLEY 3	ENDSLEY 3	11790538	ABS	KS	STANTON	1518720503	Operated
1179.545 - ESSER, H. 3HI	ESSER, H. 3HI	11790545	ABS	KS	STANTON	1518720592	Operated
1179.557 - EYMAN A1	EYMAN A1	11790557	ABS	KS	STANTON	1518700382	Operated
1179.558 - EYMAN A2	EYMAN A2	11790558	ABS	KS	STANTON	1518720072	Operated
1179.560 - EYMAN B1	EYMAN B1	11790560	ABS	KS	STANTON	1518700215	Operated
1179.561 - EYMAN B3	EYMAN B3	11790561	ABS	KS	STANTON	1518720267	Operated
1179.566 - FARM MORTG. 1	FARM MORTG. 1	11790566	ABS	KS	STANTON	1518700241	Operated
1179.567 - FARM MORTG. 3	FARM MORTG. 3	11790567	ABS	KS	STANTON	1518710014	Operated
1179.568 - FARM MORTG. 4HI	FARM MORTG. 4HI	11790568	ABS	KS	STANTON	1518720569	Operated
1179.569 - FARM MORTGAGE A-4 ATU-214	FARM MORTGAGE A-4 ATU-214	11790569	ABS	KS	STANTON	1518721270	Operated
1179.574 - FED. FM. MTG. B3HI	FED. FM. MTG. B3HI	11790574	ABS	KS	STANTON	1518720551	Operated
1179.575 - FED. FM. MTG. C1	FED. FM. MTG. C1	11790575	ABS	KS	STANTON	1518700133	Operated
1179.576 - FED. FM. MTG. C2	FED. FM. MTG. C2	11790576	ABS	KS	STANTON	1518720120	Operated
1179.577 - FED. FM. MTG. C3HI	FED. FM. MTG. C3HI	11790577	ABS	KS	STANTON	1518720582	Operated
1179.583 - FED. LD. BANK C1	FED. LD. BANK C1	11790583	ABS	KS	STANTON	1518700196	Operated
1179.584 - FED. LD. BANK C2	FED. LD. BANK C2	11790584	ABS	KS	STANTON	1518720082	Operated
1179.585 - FED. LD. BANK C3HI	FED. LD. BANK C3HI	11790585	ABS	KS	STANTON	1518720591	Operated
1179.598 - FEGAN A3HI	FEGAN A3HI	11790598	ABS	KS	STANTON	1518720645	Operated
1179.599 - FEGAN A4	FEGAN A4	11790599	ABS	KS	STANTON	1518721009	Operated
1179.604 - FEGAN, R.B. A3	FEGAN, R.B. A3	11790604	ABS	KS	STANTON	1518720106	Operated
1179.605 - FEGAN, R.B. A4	FEGAN, R.B. A4	11790605	ABS	KS	STANTON	1518720129	Operated
1179.606 - FEGAN, R.B. A5HI	FEGAN, R.B. A5HI	11790606	ABS	KS	STANTON	1518720641	Operated
1179.607 - FEGAN, R.B. A6HI	FEGAN, R.B. A6HI	11790607	ABS	KS	STANTON	1518720642	Operated

Name	Alternative Well Name	Enertia ID	ABS	State	County	Api Number	Op/NonOp
1179.611 - FELL 1	FELL 1	11790611	ABS	KS	STANTON	1518700202	Operated
1179.612 - FELL 2	FELL 2	11790612	ABS	KS	STANTON	1518720055	Operated
1179.613 - FELL 3HI	FELL 3HI	11790613	ABS	KS	STANTON	1518720776	Operated
1179.628 - FIRST NAT. BANK A1	FIRST NAT. BANK A1	11790628	ABS	KS	STANTON	1518700083	Operated
1179.629 - FIRST NAT. BANK A2	FIRST NAT. BANK A2	11790629	ABS	KS	STANTON	1518720076	Operated
1179.630 - FIRST NAT. BANK A3	FIRST NAT. BANK A3	11790630	ABS	KS	STANTON	1518720754	Operated
1179.631 - FIRST NAT'L BANK A-4 ATU-219	FIRST NAT'L BANK A-4 ATU-219	11790631	ABS	KS	STANTON	1518721284	Operated
1179.636 - FIZZEL 4 ATU-220	FIZZEL 4 ATU-220	11790636	ABS	KS	STANTON	1518721288	Operated
1179.637 - FIZZELL 1	FIZZELL 1	11790637	ABS	KS	STANTON	1518700210	Operated
1179.638 - FIZZELL 2	FIZZELL 2	11790638	ABS	KS	STANTON	1518720051	Operated
1179.639 - FIZZELL 3HI	FIZZELL 3HI	11790639	ABS	KS	STANTON	1518720524	Operated
1179.644 - FLOYD 1	FLOYD 1	11790644	ABS	KS	STANTON	1518742054	Operated
1179.645 - FLOYD 2	FLOYD 2	11790645	ABS	KS	STANTON	1518720161	Operated
1179.646 - FLOYD 3HI	FLOYD 3HI	11790646	ABS	KS	STANTON	1518720659	Operated
1179.650 - FORESMAN, J.L. 1 V	FORESMAN, J.L. 1 V	11790650	ABS	KS	STANTON	1518700309	Operated
1179.651 - FORESMAN, J.L. 2 V	FORESMAN, J.L. 2 V	11790651	ABS	KS	STANTON	1518720028	Operated
1179.676 - GANO 1	GANO 1	11790676	ABS	KS	STANTON	1518700318	Operated
1179.711 - GRISELL 1	GRISELL 1	11790711	ABS	KS	STANTON	1518700217	Operated
1179.712 - GRISELL 2	GRISELL 2	11790712	ABS	KS	STANTON	1518720256	Operated
1179.713 - GRISELL 3HI	GRISELL 3HI	11790713	ABS	KS	STANTON	1518721031	Operated
1179.717 - GULDNER 2 V	GULDNER 2 V	11790717	ABS	KS	STANTON	1518720177	Operated
1179.739 - HARKRADER 1	HARKRADER 1	11790739	ABS	KS	STANTON	1518700247	Operated
1179.740 - HARKRADER 2HI	HARKRADER 2HI	11790740	ABS	KS	STANTON	1518720553	Operated
1179.742 - HARKRADER B1	HARKRADER B1	11790742	ABS	KS	STANTON	1518710017	Operated
1179.758 - HEITZMAN 3	HEITZMAN 3	11790758	ABS	KS	STANTON	1518720258	Operated
1179.760 - HEITZMAN 5	HEITZMAN 5	11790760	ABS	KS	STANTON	1518721035	Operated
1179.761 - HELFER 2 V	HELFER 2 V	11790761	ABS	KS	STANTON	1518720175	Operated
1179.762 - HELFER 3 V	HELFER 3 V	11790762	ABS	KS	STANTON	1518720545	Operated
1179.763 - HELFER 4 V	HELFER 4 V	11790763	ABS	KS	STANTON	1518721036	Operated
1179.764 - HELMLE 1	HELMLE 1	11790764	ABS	KS	STANTON	1518700132	Operated
1179.765 - HELMLE 2	HELMLE 2	11790765	ABS	KS	STANTON	1518700021	Operated
1179.784 - HERRICK A 1	HERRICK A 1	11790784	ABS	KS	STANTON	1518700293	Operated
1179.785 - HERRICK A 2HI	HERRICK A 2HI	11790785	ABS	KS	STANTON	1518720696	Operated
1179.840 - HINSHAW A3HI	HINSHAW A3HI	11790840	ABS	KS	STANTON	1518720481	Operated
1179.841 - HINSHAW B1	HINSHAW B1	11790841	ABS	KS	STANTON	1518700289	Operated
1179.868 - HOLT 2	HOLT 2	11790868	ABS	KS	STANTON	1518720202	Operated
1179.869 - HOLT 3HI	HOLT 3HI	11790869	ABS	KS	STANTON	1518720891	Operated
1179.873 - HORNER 1	HORNER 1	11790873	ABS	KS	STANTON	1518700366	Operated
1179.875 - HORNER 3HI	HORNER 3HI	11790875	ABS	KS	STANTON	1518720607	Operated
1179.891 - HULL A-5 ATU-179	HULL A-5 ATU-179	11790891	ABS	KS	STANTON	1518721248	Operated
1179.887 - HULL A1	HULL A1	11790887	ABS	KS	STANTON	1518700124	Operated
1179.888 - HULL A2	HULL A2	11790888	ABS	KS	STANTON	1518720134	Operated
1179.889 - HULL A3HI	HULL A3HI	11790889	ABS	KS	STANTON	1518720584	Operated
1179.893 - HULL B1	HULL B1	11790893	ABS	KS	STANTON	1518700123	Operated
1179.899 - HYKES B1	HYKES B1	11790899	ABS	KS	STANTON	1518700313	Operated
1179.900 - HYKES B2	HYKES B2	11790900	ABS	KS	STANTON	1518720092	Operated
1179.902 - ISRAEL 1	ISRAEL 1	11790902	ABS	KS	STANTON	1518700278	Operated
1179.903 - ISRAEL 2	ISRAEL 2	11790903	ABS	KS	STANTON	1518720211	Operated

Name	Alternative Well Name	Enertia ID	ABS	State	County	Api Number	Op/NonOp
1179.904 - ISRAEL 3HI	ISRAEL 3HI	11790904	ABS	KS	STANTON	1518721002	Operated
1179.924 - JOHNSON A1	JOHNSON A1	11790924	ABS	KS	STANTON	1518700234	Operated
1179.926 - JOHNSON A3HI	JOHNSON A3HI	11790926	ABS	KS	STANTON	1518720620	Operated
1179.954 - JONES A3HI	JONES A3HI	11790954	ABS	KS	STANTON	1518720611	Operated
1179.955 - JONES B1	JONES B1	11790955	ABS	KS	STANTON	1518700205	Operated
1179.956 - JONES B2	JONES B2	11790956	ABS	KS	STANTON	1518720084	Operated
1179.957 - JONES B3HI	JONES B3HI	11790957	ABS	KS	STANTON	1518720602	Operated
1179.958 - JONES, W.T. 1 V	JONES, W.T. 1 V	11790958	ABS	KS	STANTON	1518700199	Operated
1179.959 - JONES, W.T. 2 V	JONES, W.T. 2 V	11790959	ABS	KS	STANTON	1518700370	Operated
1179.966 - JOSSERAND, O.E. 3 V	JOSSERAND, O.E. 3 V	11790966	ABS	KS	STANTON	1518720452	Operated
1179.970 - JULIAN A-4 ATU-7	JULIAN A-4 ATU-7	11790970	ABS	KS	STANTON	1518721266	Operated
1179.969 - JULIAN A3HI	JULIAN A3HI	11790969	ABS	KS	STANTON	1518720531	Operated
1179.971 - JULIAN B1	JULIAN B1	11790971	ABS	KS	STANTON	1518700212	Operated
1179.972 - JULIAN B2	JULIAN B2	11790972	ABS	KS	STANTON	1518720254	Operated
1179.973 - JULIAN B3	JULIAN B3	11790973	ABS	KS	STANTON	1518720609	Operated
1179.974 - JULIAN C1	JULIAN C1	11790974	ABS	KS	STANTON	1518700216	Operated
1179.976 - JULIAN C3HI	JULIAN C3HI	11790976	ABS	KS	STANTON	1518720608	Operated
1179.978 - JULIAN D2	JULIAN D2	11790978	ABS	KS	STANTON	1518720056	Operated
1179.979 - JULIAN D3HI	JULIAN D3HI	11790979	ABS	KS	STANTON	1518720617	Operated
1179.980 - JULIAN F1	JULIAN F1	11790980	ABS	KS	STANTON	1518700068	Operated
1179.992 - KEARNEY 1	KEARNEY 1	11790992	ABS	KS	STANTON	1518700358	Operated
1179.993 - KEARNEY 2	KEARNEY 2	11790993	ABS	KS	STANTON	1518700023	Operated
1179.995 - KEARNY 4 ATU-249	KEARNY 4 ATU-249	11790995	ABS	KS	STANTON	1518721252	Operated
1179.996 - KELLAM 1	KELLAM 1	11790996	ABS	KS	STANTON	1518700245	Operated
1179.997 - KELLAM 2	KELLAM 2	11790997	ABS	KS	STANTON	1518720118	Operated
1179.998 - KELLAM 3HI	KELLAM 3HI	11790998	ABS	KS	STANTON	1518720552	Operated
1180.004 - KELMAN 3HI	KELMAN 3HI	11791004	ABS	KS	STANTON	1518720777	Operated
1180.005 - KELMAN 4	KELMAN 4	11791005	ABS	KS	STANTON	1518721056	Operated
1180.021 - KIISTNER A2HI	KIISTNER A2HI	11791021	ABS	KS	STANTON	1518720527	Operated
1180.036 - KIRBY 1	KIRBY 1	11791036	ABS	KS	STANTON	1518700191	Operated
1180.037 - KIRBY 2	KIRBY 2	11791037	ABS	KS	STANTON	1518720124	Operated
1180.038 - KIRBY 3HI	KIRBY 3HI	11791038	ABS	KS	STANTON	1518720548	Operated
1180.051 - KNOEBER 1	KNOEBER 1	11791051	ABS	KS	STANTON	1518700138	Operated
1180.052 - KNOEBER 2	KNOEBER 2	11791052	ABS	KS	STANTON	1518720080	Operated
1180.056 - KOENIG A2	KOENIG A2	11791056	ABS	KS	STANTON	1518720078	Operated
1180.057 - KOENIG A3HI	KOENIG A3HI	11791057	ABS	KS	STANTON	1518720558	Operated
1180.058 - KOENIG B2	KOENIG B2	11791058	ABS	KS	STANTON	1518720171	Operated
1180.060 - KOENIG B5HI	KOENIG B5HI	11791060	ABS	KS	STANTON	1518721051	Operated
1180.100 - LEUER 2	LEUER 2	11791099	ABS	KS	STANTON	1518720130	Operated
1180.101 - LEUER 4HI	LEUER 4HI	11791100	ABS	KS	STANTON	1518720729	Operated
1180.117 - LONG A1	LONG A1	11791116	ABS	KS	STANTON	1518700317	Operated
1180.118 - LONG A2	LONG A2	11791117	ABS	KS	STANTON	1518720093	Operated
1180.119 - LONG A3HI	LONG A3HI	11791118	ABS	KS	STANTON	1518720579	Operated
1180.121 - LONG, RALPH G. 2 V	LONG, RALPH G. 2 V	11791120	ABS	KS	STANTON	1518720102	Operated
1180.122 - LONG, RALPH G. 3 V	LONG, RALPH G. 3 V	11791121	ABS	KS	STANTON	1518720442	Operated
1180.133 - LUCAS A1	LUCAS A1	11791132	ABS	KS	STANTON	1518700266	Operated
1180.142 - LUCAS C3HI	LUCAS C3HI	11791141	ABS	KS	STANTON	1518720896	Operated
1180.162 - MARBLE 2HI	MARBLE 2HI	11791161	ABS	KS	STANTON	1518720616	Operated

Name	Alternative Well Name	Enertia ID	ABS	State	County	Api Number	Op/NonOp
1180.163 - MARHOFER 1 V	MARHOFER 1 V	11791162	ABS	KS	STANTON	1518720196	Operated
1180.165 - MARNER 2	MARNER 2	11791164	ABS	KS	STANTON	1518720070	Operated
1180.166 - MARNER 3HI	MARNER 3HI	11791165	ABS	KS	STANTON	1518720567	Operated
1180.186 - MATER A1	MATER A1	11791185	ABS	KS	STANTON	1518700118	Operated
1180.189 - MATER A4	MATER A4	11791188	ABS	KS	STANTON	1518721132	Operated
1180.193 - MATER B4	MATER B4	11791192	ABS	KS	STANTON	1518720998	Operated
1180.195 - MATER C2	MATER C2	11791194	ABS	KS	STANTON	1518720090	Operated
1180.198 - MAUD COLLINGWOOD 4 ATU-359	MAUD COLLINGWOOD 4 ATU-359	11791197	ABS	KS	STANTON	1518721295	Operated
1180.204 - MAYHEW 1	MAYHEW 1	11791203	ABS	KS	STANTON	1518700136	Operated
1180.205 - MAYHEW 2	MAYHEW 2	11791204	ABS	KS	STANTON	1518720122	Operated
1180.206 - MAYHEW 3HI	MAYHEW 3HI	11791205	ABS	KS	STANTON	1518720564	Operated
1180.233 - MCIVER 1	MCIVER 1	11791232	ABS	KS	STANTON	1518700201	Operated
1180.264 - MEYER 3HI	MEYER 3HI	11791263	ABS	KS	STANTON	1518720546	Operated
1184.143 - MOHNEY 1	MOHNEY 1	11840143	ABS	KS	STANTON	1518700170	Operated
1184.144 - MOHNEY 2-34	MOHNEY 2-34	11840144	ABS	KS	STANTON	1518720219	Operated
1184.145 - MOHNEY 3-34	MOHNEY 3-34	11840145	ABS	KS	STANTON	1518720474	Operated
1180.292 - MOLZ A2	MOLZ A2	11791291	ABS	KS	STANTON	1518720036	Operated
1180.293 - MOLZ A3HI	MOLZ A3HI	11791292	ABS	KS	STANTON	1518720583	Operated
1180.295 - MOLZ B1	MOLZ B1	11791294	ABS	KS	STANTON	1518700129	Operated
1180.296 - MOLZ B2	MOLZ B2	11791295	ABS	KS	STANTON	1518720040	Operated
1180.297 - MOLZ B3HI	MOLZ B3HI	11791296	ABS	KS	STANTON	1518720507	Operated
1180.300 - MOLZ C2	MOLZ C2	11791299	ABS	KS	STANTON	1518720087	Operated
1180.301 - MOLZ C3HI	MOLZ C3HI	11791300	ABS	KS	STANTON	1518720535	Operated
1180.315 - MONCUR 1	MONCUR 1	11791314	ABS	KS	STANTON	1518700353	Operated
1180.317 - MONCUR 3HI	MONCUR 3HI	11791316	ABS	KS	STANTON	1518720589	Operated
1180.318 - MONCUR 4 ATU-72	MONCUR 4 ATU-72	11791317	ABS	KS	STANTON	1518721241	Operated
1180.320 - MONTGOMERY A1	MONTGOMERY A1	11791319	ABS	KS	STANTON	1518700179	Operated
1180.321 - MONTGOMERY A2	MONTGOMERY A2	11791320	ABS	KS	STANTON	1518720146	Operated
1180.322 - MONTGOMERY A3HI	MONTGOMERY A3HI	11791321	ABS	KS	STANTON	1518720598	Operated
1180.329 - MOORE D1	MOORE D1	11791328	ABS	KS	STANTON	1518700193	Operated
1180.331 - MOORE D3HI	MOORE D3HI	11791330	ABS	KS	STANTON	1518720606	Operated
1180.332 - MOORE E1	MOORE E1	11791331	ABS	KS	STANTON	1518700122	Operated
1180.333 - MOORE E2	MOORE E2	11791332	ABS	KS	STANTON	1518720135	Operated
1180.358 - MYLER 1	MYLER 1	11791357	ABS	KS	STANTON	1518700204	Operated
1180.359 - MYLER 2	MYLER 2	11791358	ABS	KS	STANTON	1518720039	Operated
1180.360 - MYLER 3HI	MYLER 3HI	11791359	ABS	KS	STANTON	1518720590	Operated
1180.365 - NEFF A2	NEFF A2	11791364	ABS	KS	STANTON	1518720162	Operated
1180.366 - NEFF A3HI	NEFF A3HI	11791365	ABS	KS	STANTON	1518720562	Operated
1180.374 - NEFF, M. 2	NEFF, M. 2	11791373	ABS	KS	STANTON	1518720121	Operated
1180.376 - NEFF, M. 4	NEFF, M. 4	11791375	ABS	KS	STANTON	1518721013	Operated
1180.377 - NEUFELDT 1	NEUFELDT 1	11791376	ABS	KS	STANTON	1518700176	Operated
1180.379 - NEUFELDT 3HI	NEUFELDT 3HI	11791378	ABS	KS	STANTON	1518720619	Operated
1180.380 - NEWBY A1	NEWBY A1	11791379	ABS	KS	STANTON	1518700183	Operated
1180.382 - NEWBY A3HI	NEWBY A3HI	11791381	ABS	KS	STANTON	1518720612	Operated
1180.390 - NICHOLAS A1	NICHOLAS A1	11791389	ABS	KS	STANTON	1518700237	Operated
1180.391 - NICHOLAS A3HI	NICHOLAS A3HI	11791390	ABS	KS	STANTON	1518720615	Operated
1180.393 - NICHOLAS B1	NICHOLAS B1	11791392	ABS	KS	STANTON	1518700239	Operated
1180.403 - O E JOSSERAND 4 ATU-234	O E JOSSERAND 4 ATU-234	11791402	ABS	KS	STANTON	1518721263	Operated

Name	Alternative Well Name	Enertia ID	ABS	State	County	Api Number	Op/NonOp
1180.404 - O E JOSSERAND 5 ATU-153	O E JOSSERAND 5 ATU-153	11791403	ABS	KS	STANTON	1518721279	Operated
1180.409 - O'KEEFE 3 ATU-124	O'KEEFE 3 ATU-124	11791408	ABS	KS	STANTON	1518721268	Operated
1180.407 - OKEEFE 1	OKEEFE 1	11791406	ABS	KS	STANTON	1518700379	Operated
1180.408 - OKEEFE 2HI	OKEEFE 2HI	11791407	ABS	KS	STANTON	1518720614	Operated
1180.417 - PARKS A2	PARKS A2	11791416	ABS	KS	STANTON	1518720168	Operated
1180.419 - PARKS A5	PARKS A5	11791418	ABS	KS	STANTON	1518721038	Operated
1180.421 - PARKS B1	PARKS B1	11791420	ABS	KS	STANTON	1518700291	Operated
1180.423 - PARKS B3	PARKS B3	11791422	ABS	KS	STANTON	1518721012	Operated
1180.424 - PARKS D1	PARKS D1	11791423	ABS	KS	STANTON	1518720214	Operated
1180.426 - PETTIJOHN 1	PETTIJOHN 1	11791425	ABS	KS	STANTON	1518700311	Operated
1180.427 - PETTIJOHN 2	PETTIJOHN 2	11791426	ABS	KS	STANTON	1518720059	Operated
1180.428 - PETTIJOHN 3HI	PETTIJOHN 3HI	11791427	ABS	KS	STANTON	1518720467	Operated
1180.429 - PETTIJOHN 4 ATU-69	PETTIJOHN 4 ATU-69	11791428	ABS	KS	STANTON	1518721233	Operated
1180.430 - PETTIJOHN 5 ATU-381	PETTIJOHN 5 ATU-381	11791429	ABS	KS	STANTON	1518721308	Operated
1180.431 - PHILLIPPI, E.M. 1 V	PHILLIPPI, E.M. 1 V	11791430	ABS	KS	STANTON	1518700310	Operated
1180.433 - PHILLIPPI, E.M. 4 V	PHILLIPPI, E.M. 4 V	11791432	ABS	KS	STANTON	1518720430	Operated
1180.435 - PINEGAR A2	PINEGAR A2	11791434	ABS	KS	STANTON	1518720063	Operated
1180.437 - PINEGAR, RAY. P. A 1 V	PINEGAR, RAY. P. A 1 V	11791436	ABS	KS	STANTON	1518700351	Operated
1180.438 - PINEGAR, RAY. P. A 2 V	PINEGAR, RAY. P. A 2 V	11791437	ABS	KS	STANTON	1518720021	Operated
1180.440 - PINEGAR, RAY. P. B 1 V	PINEGAR, RAY. P. B 1 V	11791439	ABS	KS	STANTON	1518700362	Operated
1180.441 - PINEGAR, RAY. P. B 2 V	PINEGAR, RAY. P. B 2 V	11791440	ABS	KS	STANTON	1518720022	Operated
1180.442 - PINEGAR, RAY. P. B 3 V	PINEGAR, RAY. P. B 3 V	11791441	ABS	KS	STANTON	1518720432	Operated
1180.444 - PIPER 1	PIPER 1	11791443	ABS	KS	STANTON	1518700356	Operated
1180.446 - PIPER 3HI	PIPER 3HI	11791445	ABS	KS	STANTON	1518720574	Operated
1180.447 - PIPER 4 ATU-43	PIPER 4 ATU-43	11791446	ABS	KS	STANTON	1518721226	Operated
1180.458 - PLUMMER C1	PLUMMER C1	11791457	ABS	KS	STANTON	1518720218	Operated
1180.477 - PRIDGEN 1	PRIDGEN 1	11791476	ABS	KS	STANTON	1518700194	Operated
1180.478 - PRIDGEN 2	PRIDGEN 2	11791477	ABS	KS	STANTON	1518720193	Operated
1180.486 - PUYEAR 1	PUYEAR 1	11791485	ABS	KS	STANTON	1518700339	Operated
1180.487 - PUYEAR 2	PUYEAR 2	11791486	ABS	KS	STANTON	1518720205	Operated
1180.488 - PUYEAR 3HI	PUYEAR 3HI	11791487	ABS	KS	STANTON	1518720753	Operated
1184.146 - R. TIMM 1	R. TIMM 1	11840146	ABS	KS	STANTON	1518700163	Operated
1184.147 - R. TIMM 2-27	R. TIMM 2-27	11840147	ABS	KS	STANTON	1518720471	Operated
1180.500 - RAMEY 1	RAMEY 1	11791499	ABS	KS	STANTON	1518700338	Operated
1180.501 - RAMEY 2	RAMEY 2	11791500	ABS	KS	STANTON	1518720370	Operated
1180.502 - RAMEY 5HI	RAMEY 5HI	11791501	ABS	KS	STANTON	1518721033	Operated
1180.512 - REECE 1	REECE 1	11791511	ABS	KS	STANTON	1518700298	Operated
1180.513 - REECE 3HI	REECE 3HI	11791512	ABS	KS	STANTON	1518720697	Operated
1180.521 - RICHARDS 1	RICHARDS 1	11791520	ABS	KS	STANTON	1518700321	Operated
1180.523 - RICHARDS 3HI	RICHARDS 3HI	11791522	ABS	KS	STANTON	1518720610	Operated
1180.546 - RUSSELL A1	RUSSELL A1	11791545	ABS	KS	STANTON	1518700308	Operated
1180.547 - RUSSELL A2	RUSSELL A2	11791546	ABS	KS	STANTON	1518720053	Operated
1180.549 - RUSSELL A4	RUSSELL A4	11791548	ABS	KS	STANTON	1518721126	Operated
1180.566 - SCHERLING 1	SCHERLING 1	11791565	ABS	KS	STANTON	1518700367	Operated
1180.569 - SCHERLING 4 ATU-438	SCHERLING 4 ATU-438	11791568	ABS	KS	STANTON	1518721311	Operated
1180.578 - SCHULZ A1	SCHULZ A1	11791577	ABS	KS	STANTON	1518700125	Operated
1180.584 - SCROGUM 1	SCROGUM 1	11791583	ABS	KS	STANTON	1518700312	Operated
1180.585 - SCROGUM 2	SCROGUM 2	11791584	ABS	KS	STANTON	1518720067	Operated

Name	Alternative Well Name	Enertia ID	ABS	State	County	Api Number	Op/NonOp
1180.586 - SCROGUM 3HI	SCROGUM 3HI	11791585	ABS	KS	STANTON	1518720578	Operated
1180.612 - SENTNEY A3HI	SENTNEY A3HI	11791611	ABS	KS	STANTON	1518720554	Operated
1180.613 - SENTNEY B1	SENTNEY B1	11791612	ABS	KS	STANTON	1518700263	Operated
1180.617 - SENTNEY C3HI	SENTNEY C3HI	11791616	ABS	KS	STANTON	1518720613	Operated
1180.640 - SHETLAR A1	SHETLAR A1	11791639	ABS	KS	STANTON	1518700376	Operated
1180.641 - SHETLAR A2	SHETLAR A2	11791640	ABS	KS	STANTON	1518720127	Operated
1180.642 - SHETLAR A3HI	SHETLAR A3HI	11791641	ABS	KS	STANTON	1518720600	Operated
1180.644 - SHETLAR B2HI	SHETLAR B2HI	11791643	ABS	KS	STANTON	1518720572	Operated
1180.647 - SHIPMAN 1	SHIPMAN 1	11791646	ABS	KS	STANTON	1518700375	Operated
1180.648 - SHIPMAN 2	SHIPMAN 2	11791647	ABS	KS	STANTON	1518720182	Operated
1180.649 - SHIPMAN 3HI	SHIPMAN 3HI	11791648	ABS	KS	STANTON	1518720529	Operated
1180.650 - SHIPMAN 4 ATU-127	SHIPMAN 4 ATU-127	11791649	ABS	KS	STANTON	1518721285	Operated
1180.651 - SHORE A1	SHORE A1	11791650	ABS	KS	STANTON	1518700251	Operated
1180.654 - SHORE B1	SHORE B1	11791653	ABS	KS	STANTON	1518700197	Operated
1180.655 - SHORE B2	SHORE B2	11791654	ABS	KS	STANTON	1518720054	Operated
1180.656 - SHORE B3HI	SHORE B3HI	11791655	ABS	KS	STANTON	1518720514	Operated
1180.662 - SHORE C-4 ATU-58	SHORE C-4 ATU-58	11791661	ABS	KS	STANTON	1518721287	Operated
1180.659 - SHORE C1	SHORE C1	11791658	ABS	KS	STANTON	1518700243	Operated
1180.660 - SHORE C2	SHORE C2	11791659	ABS	KS	STANTON	1518720169	Operated
1180.661 - SHORE C3HI	SHORE C3HI	11791660	ABS	KS	STANTON	1518720550	Operated
1180.663 - SHORE D1	SHORE D1	11791662	ABS	KS	STANTON	1518700250	Operated
1180.664 - SHORE, FRED 1B V	SHORE, FRED 1B V	11791663	ABS	KS	STANTON	1518700320	Operated
1180.665 - SHORE, FRED 3 V	SHORE, FRED 3 V	11791664	ABS	KS	STANTON	1518720031	Operated
1180.666 - SHORE, FRED 4 V	SHORE, FRED 4 V	11791665	ABS	KS	STANTON	1518720433	Operated
1180.667 - SHORE, FRED A 1 V	SHORE, FRED A 1 V	11791666	ABS	KS	STANTON	1518700188	Operated
1180.669 - SHORE, FRED A 3 V	SHORE, FRED A 3 V	11791668	ABS	KS	STANTON	1518720499	Operated
1180.698 - SOUTHWESTERN 1	SOUTHWESTERN 1	11791697	ABS	KS	STANTON	1518700319	Operated
1180.699 - SOUTHWESTERN 2	SOUTHWESTERN 2	11791698	ABS	KS	STANTON	1518720043	Operated
1180.700 - SOUTHWESTERN 3HI	SOUTHWESTERN 3HI	11791699	ABS	KS	STANTON	1518720488	Operated
1180.709 - SPRUNGER 1	SPRUNGER 1	11791708	ABS	KS	STANTON	1518700105	Operated
1180.710 - SPRUNGER 2	SPRUNGER 2	11791709	ABS	KS	STANTON	1518720212	Operated
1180.711 - SPRUNGER 3HI	SPRUNGER 3HI	11791710	ABS	KS	STANTON	1518721032	Operated
1180.740 - STUDE 1	STUDE 1	11791739	ABS	KS	STANTON	1518700180	Operated
1180.741 - STUDE 2	STUDE 2	11791740	ABS	KS	STANTON	1518720123	Operated
1180.742 - STUDE 3HI	STUDE 3HI	11791741	ABS	KS	STANTON	1518720560	Operated
1180.813 - TOOHEY 3HI	TOOHEY 3HI	11791812	ABS	KS	STANTON	1518721030	Operated
1180.814 - TOOHEY 4 ATU-8	TOOHEY 4 ATU-8	11791813	ABS	KS	STANTON	1518721227	Operated
1180.825 - TRUSSELL B1	TRUSSELL B1	11791824	ABS	KS	STANTON	1518700109	Operated
1180.826 - TRUSSELL B2	TRUSSELL B2	11791825	ABS	KS	STANTON	1518720141	Operated
1180.827 - TRUSSELL B3HI	TRUSSELL B3HI	11791826	ABS	KS	STANTON	1518720623	Operated
1180.847 - VATH 1	VATH 1	11791846	ABS	KS	STANTON	1518700148	Operated
1180.848 - VATH 2	VATH 2	11791847	ABS	KS	STANTON	1518720184	Operated
1180.849 - VATH 2 V	VATH 2 V	11791848	ABS	KS	STANTON	1518720178	Operated
1180.850 - VATH 3 V	VATH 3 V	11791849	ABS	KS	STANTON	1518720496	Operated
1180.851 - VATH 3HI	VATH 3HI	11791850	ABS	KS	STANTON	1518720720	Operated
1180.852 - VATH 4 V	VATH 4 V	11791851	ABS	KS	STANTON	1518721037	Operated
1180.856 - VERNING 1	VERNING 1	11791855	ABS	KS	STANTON	1518700267	Operated
1180.857 - VERNING 2	VERNING 2	11791856	ABS	KS	STANTON	1518720213	Operated

Name	Alternative Well Name	Enertia ID	ABS	State	County	Api Number	Op/NonOp
1180.858 - VERNING 3HI	VERNING 3HI	11791857	ABS	KS	STANTON	1518721028	Operated
1180.921 - WALTERS 2	WALTERS 2	11791920	ABS	KS	STANTON	1518720105	Operated
1180.947 - WELCH C1	WELCH C1	11791946	ABS	KS	STANTON	1518700314	Operated
1180.948 - WELCH C2	WELCH C2	11791947	ABS	KS	STANTON	1518720114	Operated
1180.949 - WELCH C3HI	WELCH C3HI	11791948	ABS	KS	STANTON	1518720587	Operated
1180.955 - WHEELER A1	WHEELER A1	11791954	ABS	KS	STANTON	1518700373	Operated
1180.956 - WHEELER A3HI	WHEELER A3HI	11791955	ABS	KS	STANTON	1518720571	Operated
1180.988 - WILLIAMS, A.M. 3 V	WILLIAMS, A.M. 3 V	11791987	ABS	KS	STANTON	1518720455	Operated
1184.198 - WILLIAMSON 1	WILLIAMSON 1	11840198	ABS	KS	STANTON	1518700165	Operated
1184.199 - WILLIAMSON 2-29	WILLIAMSON 2-29	11840199	ABS	KS	STANTON	1518720472	Operated
1181.004 - WILSON 1 V	WILSON 1 V	11792003	ABS	KS	STANTON	1518700150	Operated
1181.005 - WILSON 2 V	WILSON 2 V	11792004	ABS	KS	STANTON	1518720174	Operated
1181.011 - WILSON B1	WILSON B1	11792010	ABS	KS	STANTON	1518700189	Operated
1181.012 - WILSON B2	WILSON B2	11792011	ABS	KS	STANTON	1518720042	Operated
1184.200 - WINGER 12-33	WINGER 12-33	11840200	ABS	KS	STANTON	1518720485	Operated
1184.201 - WINGER 13-28	WINGER 13-28	11840201	ABS	KS	STANTON	1518720477	Operated
1184.202 - WINGER 14-4	WINGER 14-4	11840202	ABS	KS	STANTON	1518720476	Operated
1181.031 - WINGER A-4 ATU-98	WINGER A-4 ATU-98	11792030	ABS	KS	STANTON	1518721232	Operated
1181.032 - WINGER C1	WINGER C1	11792031	ABS	KS	STANTON	1518700172	Operated
1181.034 - WINGER C3HI	WINGER C3HI	11792033	ABS	KS	STANTON	1518720674	Operated
1184.204 - WINGER T R 2-23	WINGER T R 2-23	11840204	ABS	KS	STANTON	1518720222	Operated
1179.326 - CITIZENS STATE BANK 5 ATU-116	CITIZENS STATE BANK 5 ATU-116	11790326	ABS	KS	STANTON	1518721246	Operated
1180.235 - MCIVER 3 ATU-451	MCIVER 3 ATU-451	11791234	ABS	KS	STANTON	1518721303	Operated
1180.657 - SHORE B-4 ATU-134	SHORE B-4 ATU-134	11791656	ABS	KS	STANTON	1518721289	Operated
1179.325 - CITIZENS ST. BANK 4	CITIZENS ST. BANK 4	11790325	ABS	KS	STANTON	1518720523	Operated
1179.324 - CITIZENS ST. BANK 3	CITIZENS ST. BANK 3	11790324	ABS	KS	STANTON	1518720079	Operated
1179.323 - CITIZENS ST. BANK 1	CITIZENS ST. BANK 1	11790323	ABS	KS	STANTON	1518700254	Operated
1179.470 - DIMMITT, J.W. 1 V	DIMMITT, J.W. 1 V	11790470	ABS	KS	STANTON	1518700198	Operated
1179.471 - DIMMITT, J.W. 2 V	DIMMITT, J.W. 2 V	11790471	ABS	KS	STANTON	1518720026	Operated
1179.472 - DIMMITT, J.W. 3 V	DIMMITT, J.W. 3 V	11790472	ABS	KS	STANTON	1518720501	Operated
1181.027 - WINGER 5 ATU-250	WINGER 5 ATU-250	11792026	ABS	KS	STANTON	1518721251	Operated
1179.291 - CALVERT CE 4 ATU-142	CALVERT CE 4 ATU-142	11790291	ABS	KS	STANTON	1518721242	Operated
1179.368 - COLLINGWOOD C-4 ATU-252	COLLINGWOOD C-4 ATU-252	11790368	ABS	KS	STANTON	1518721259	Operated
1180.715 - SPURGEON 4 ATU-71	SPURGEON 4 ATU-71	11791714	ABS	KS	STANTON	1518721224	Operated
1179.292 - CALVERT CE 5 ATU-143	CALVERT CE 5 ATU-143	11790292	ABS	KS	STANTON	1518721243	Operated
1180.687 - SMITH C-4 ATU-164	SMITH C-4 ATU-164	11791686	ABS	KS	STANTON	1518721291	Operated
1179.601 - FEGAN A-6 ATU-278	FEGAN A-6 ATU-278	11790601	ABS	KS	STANTON	1518721261	Operated
1179.690 - GLENN A-4 ATU-159	GLENN A-4 ATU-159	11790690	ABS	KS	STANTON	1518721247	Operated
1179.890 - HULL A-4 ATU-18	HULL A-4 ATU-18	11790890	ABS	KS	STANTON	1518721239	Operated
1180.319 - MONCUR 5 ATU-251	MONCUR 5 ATU-251	11791318	ABS	KS	STANTON	1518721260	Operated
1180.944 - WELCH B2	WELCH B2	11791943	ABS	KS	STANTON	1518720073	Operated
1180.361 - MYLER, CHAS. M. 1 V	MYLER, CHAS. M. 1 V	11791360	ABS	KS	STANTON	1518700187	Operated
1180.946 - WELCH B4	WELCH B4	11791945	ABS	KS	STANTON	1518721125	Operated
1180.362 - MYLER, CHAS. M. 2 V	MYLER, CHAS. M. 2 V	11791361	ABS	KS	STANTON	1518720024	Operated
1180.363 - MYLER, CHAS. M. 3 V	MYLER, CHAS. M. 3 V	11791362	ABS	KS	STANTON	1518720451	Operated
1180.573 - SCHOWALTER 1	SCHOWALTER 1	11791572	ABS	KS	STANTON	1518700359	Operated
1180.574 - SCHOWALTER 2	SCHOWALTER 2	11791573	ABS	KS	STANTON	1518720083	Operated
1180.575 - SCHOWALTER 3HI	SCHOWALTER 3HI	11791574	ABS	KS	STANTON	1518720603	Operated

Name	Alternative Well Name	Enertia ID	ABS	State	County	Api Number	Op/NonOp
1180.639 - SHELL-WINGER 2 V	SHELL-WINGER 2 V	11791638	ABS	KS	STANTON	1518720176	Operated
1180.943 - WELCH B1	WELCH B1	11791942	ABS	KS	STANTON	1518700360	Operated
1180.945 - WELCH B3HI	WELCH B3HI	11791944	ABS	KS	STANTON	1518720575	Operated
1180.685 - SMITH C2	SMITH C2	11791684	ABS	KS	STANTON	1518720186	Operated
1180.684 - SMITH C1	SMITH C1	11791683	ABS	KS	STANTON	1518700110	Operated
1180.686 - SMITH C3HI	SMITH C3HI	11791685	ABS	KS	STANTON	1518720794	Operated
1180.303 - MOLZ D1	MOLZ D1	11791302	ABS	KS	STANTON	1518700106	Operated
1180.304 - MOLZ D2	MOLZ D2	11791303	ABS	KS	STANTON	1518720100	Operated
1180.305 - MOLZ D3HI	MOLZ D3HI	11791304	ABS	KS	STANTON	1518720795	Operated
1181.036 - WINGER D2	WINGER D2	11792035	ABS	KS	STANTON	1518720166	Operated
1181.037 - WINGER D3HI	WINGER D3HI	11792036	ABS	KS	STANTON	1518720767	Operated

Schedule EA

Excluded Assets

(See attached.)

Part 1

The following wells, agreements and leases:

WELL NAME MYDA 1R
API 4242131158
WELL NO. 20250067

PREF AGRMT

PARTY 1/AGMT NAME	PARTY 2	CONTRACT DATE	CONTRACT TYPE	RECORDING	COUNTY	STATE
MYDA 1R	TRAVELERS OIL COMPANY	03/25/2009	FARM-OUT AGREEMENT	UNRECORDED	SHERMAN	TX

LEASES

LESSOR	LESSEE	LEASE DATE	RECORDING INFO	COUNTY	STATE	LEGAL DESCRIPTION
MARY ELIZABETH BIVINS ET AL	D D HARRINGTON	07/12/1941	55/373	SHERMAN	TX	SVY: GH&H RR CO, A-37, BLK 3B, SEC 71: ALL, LIMITED TO DEPTHS FROM THE SURFACE OF THE EARTH TO THE STRATIGRAPHIC EQUIVALENT OF THE BASE OF THE BROWN DOLOMITE FORMATION

WELL NAME IVENS R 3
API 4242131218
WELL NO. 20250066

PREF AGRMT

PARTY 1/AGMT NAME	PARTY 2	CONTRACT DATE	CONTRACT TYPE	RECORDING	COUNTY	STATE
IVENS R NO 3 WELL	TRAVELERS OIL COMPANY	07/01/2013	FARM-OUT AGREEMENT	0309/0597 025848	SHERMAN	TX

LESSOR	LESSEE	LEASE DATE	RECORDING INFO	COUNTY	STATE	LEGAL DESCRIPTION
MARY ELIZABETH BIVINS ET AL	D D HARRINGTON	07/12/1941	55/373	SHERMAN	TX	SVY: GH&H RR CO, A-529, BLK 3B, SEC 4: ALL, RESTRICTED TO DEPTHS FROM THE SURFACE DOWN TO THE MEASURED DEPTH OF 3250 FEET WITHIN THE PERMIAN WOLFCAMP CHASE GROUP, WHICH INCLUDES THE BROWN DOLOMITE FORMATION

WELL NAME ARIE 1
API 4234180465
WELL NO. 20250370

PREF AGRMT

PARTY 1/AGMT NAME	PARTY 2	CONTRACT DATE	CONTRACT TYPE	RECORDING	COUNTY	STATE
PHILLIPS PETROLEUM COMPANY	KERR-MCGEE OIL INDUSTRIES INC	02/22/1949	FARM-OUT AGREEMENT	NA	MOORE	TX

LEASES

LESSOR	LESSEE	LEASE DATE	RECORDING INFO	COUNTY	STATE	LEGAL DESCRIPTION
L R SMITH ESTATE ET UX	PHILLIPS PETROLEUM COMPANY	06/22/1945	86/499	MOORE	TX	SVY: H&TC RR CO, A-177, BLK 44, SEC 203: S2
L E BYRD ET UX	W C COLLINS JR	02/08/1944	83/404	MOORE	TX	SVY: H&TC RR CO, A-177, BLK 44, SEC 203: N2
H E BRADY ET UX	W C COLLINS JR	01/22/1944	82/451	MOORE	TX	SVY: H&TC RR CO, A-177, BLK 44, SEC 203: N2

WELL NAME BRADY 1R
API 4234133240

WELL NO. 20250381

PREF AGRMT

PARTY 1/AGMT NAME	PARTY 2	CONTRACT DATE	CONTRACT TYPE	RECORDING	COUNTY	STATE
PHILLIPS PETROLEUM COMPANY	KERR-MCGEE OIL INDUSTRIES INC	02/22/1949	FARM-OUT AGREEMENT	NA	MOORE	TX

LEASES

LESSOR	LESSEE	LEASE DATE	RECORDING INFO	COUNTY	STATE	LEGAL DESCRIPTION
H E BRADY ET UX	W C COLLINS JR	01/22/1944	82/451	MOORE	TX	SVY: H&TC RR CO, A-1015, BLK 44, SEC 218
L E BYRD ET UX	W C COLLINS JR	02/08/1944	83/404	MOORE	TX	SVY: H&TC RR CO, A-1015, BLK 44, SEC 218

WELL NAME MACY 1-A
API 4242130045
WELL NO. 20250461

PREF AGRMT

PARTY 1/AGMT NAME	PARTY 2	CONTRACT DATE	CONTRACT TYPE	RECORDING	COUNTY	STATE
PHILLIPS PETROLEUM COMPANY	KERR-MCGEE OIL INDUSTRIES INC	02/22/1949	FARM-OUT AGREEMENT	NA	SHERMAN	TX

LEASES

LESSOR	LESSEE	LEASE DATE	RECORDING INFO	COUNTY	STATE	LEGAL DESCRIPTION
F NILE MACY ET UX	PHILLIPS PETROLEUM COMPANY	04/27/1945	64/408	SHERMAN	TX	SVY: T&NO RR CO, A-402, BLK 1T, SEC 437: SE
L M PRICE ET AL	TOM COLLINS	03/03/1944	60/247	SHERMAN	TX	SVY: T&NO RR CO, A-402, BLK 1T, SEC 437: W2
J NEIL MACY ET UX	PHILLIPS PETROLEUM COMPANY	04/27/1945	64/414	SHERMAN	TX	SVY: T&NO RR CO, A-402, BLK 1T, SEC 437: NE

Part 2

The following wells:

Well Name	API#	Lease ID	County	Section	Block	Survey
Bevins A75	23333045	214559	Hutchinson	53	46	H&TC
Bitzie Harvey A45-2	23333068	223968	Hutchinson	1	L	H&GN
Broadway 1	6580299	24249	Carson	94	7	I&GN
Burnett 1	6580418	24460	Carson	123	5	I&GN
Morrison Ouachita A522 1	23333106	228822	Hutchinson			Barclay, A

Part 3

Notwithstanding their inclusion in Exhibit A, the assignment of the following leases or mineral interests are limited to: (i) the wellbores listed below, (ii) the associated proration unit for such wellbores, and (iii) leashold rights to the extent, and only to the extent, reasonably necessary to operate and produce from such wellbores. All other rights in the leases or mineral interests listed below are excluded from the Assets.

LESSOR/GRANTOR	LESSEE/GRANTEE	EFFECTIVE DATE	RECORDING INFORMATION	INSTRUMENT NUMBER	COUNTY IN TEXAS	CORRECT LEGAL DESCRIPTION	WELLBORES	API

Schedule EA
Part I

MATTIE V DUNAWAY ET AL	J B MARRIS & W J MCKINNEY	01/12/1928	46/607	N/A	HUTCHINSON	SVY: TT RR CO, A-191, BLK Y2, SEC 5: S2, NW SVY: TT RR CO, A-192, BLK Y2, SEC 7: 220 ACRES, MORE OR LESS, MORE PARTICULARLY DESCRIBED BY METES AND BOUNDS.	BOST B 2	4223332681
MARY FRANCES DUNAWAY	J B HARRIS & W J MCKINNEY	12/30/1927	46/612	N/A	HUTCHINSON	SVY: TT RR CO, A-191, BLK Y2, SEC 5: S2, NW SVY: TT RR CO, A-192, BLK Y2, SEC 7: 220 ACRES OF LAND OUT OF THE 420 ACRE TRACT	BOST B 2	4223332681
E B JOHNSON ET AL	GEORGE E MONTGOMERY	5/29/1919	1033/331	300253	HUTCHINSON	SVY: A&B, A-610, SEC 32: SESE SVY: A&B, A-634, SEC 40: 620 ACRES, MORE OR LESS SVY: B&B, A-29, SEC 3: E2 SVY: DS&E RR CO, A-591, SEC 4: W2 SVY: EL&RR RR CO, A-1108, SEC 326: W2 SVY: J H GIBSON, A-1148, SEC 16: W2 SVY: J H GIBSON, A-354, SEC 17: 250 ACRES, MORE OR LESS SVY: J H GIBSON, A-355, SEC 15: 405 ACRES, MORE OR LESS SVY: H&TC RR CO, A-684, SEC 68: N2 SVY: H&TC RR CO, A-801, SEC 64: ALL SVY: H&TC RR CO, A-802, SEC 66: ALL SVY: H T TRIGG, A-1180, SEC 2: W2 BEING 252 ACRES, MORE OR LESS SVY: MRS E T TUMLINSON, A-391, SEC 1: NE SVY: M A WHITLEY, A-403, SEC 1: 639 ACRES, MORE OR LESS	JOHNSON E 1E	4223380280
LEE BIVINS ET UX	PRAIRIE OIL & GAS COMPANY	06/15/1925	121/513 , 27/462	N/A	CARSON POTTER	POTTER CO, TX SVY: G&M, A-353, BLK M20, SEC 44: ALL SVY: G&M, A-348, BLK M20, SEC 37: ALL SVY: G&M, A-382, BLK M20, SEC 38: S2, NE SVY: G&M, A-372, BLK M20, SEC 34: E2 SVY: G&M, A-374, BLK M20, SEC 36: NE SVY: G&M, A-352, BLK M20, SEC 43: ALL SVY: G&M, A-456, BLK M20, SEC 39: N2, SE SVY: G&M, A-350, BLK M20, SEC 46: NW SVY: G&M, A-351, BLK M20, SEC 42: ALL CARSON CO, TX SVY: G&M, A-1334, BLK M20, SEC 42: ALL SVY: G&M, A-1335, BLK M20, SEC 43: ALL SVY: G&M, A-1336, BLK M20, SEC 44: ALL	BIVINS A 40 BIVINS 12 R	4237500196 4237500195
LEE BIVINS	H C TYRRELL	10/13/1925	128/491	N/A	POTTER	SVY: G&M, A-455, BLK M20, SEC 33: E2 SVY: G&M, A-456, M20, SEC 39: SW	BIVINS A236 BIVINS 13R	4237531690 4237500203
CAVALLO ENERGY LP	LINN ENERGY HOLDINGS LP	02/01/2007	208/444 (CARSON) 1408/1 (HUTCHINSON), 633/30 (MOORE), 3844/545 (POTTER)	N/A	CARSON HUTCHINSON MOORE POTTER	SVY: GB&CNG, A-261, BLK Y-2, SEC 13: NORTH 143.55 ACRES OF THE WEST 303.55 ACRES (HUTCHINSON COUNTY, TEXAS) SVY: G&M, A-372, BLK M20, SEC 34: ALL (POTTER COUNTY, TEXAS) SVY: G&M, A-374, BLK M20, SEC 36: NE (POTTER COUNTY, TEXAS) SVYI G&M, A-348, BLK M20, SEC 37: ALL (POTTER COUNTY, TEXAS) SVY: H&TC RR CO, A-94, BLK 46, SEC 91: ALL EXCEPT THE W2S2 AND E2 N160 ACRES (HUTCHINSON COUNTY, TEXAS) SVY: TT RR CO, A-192, BLK Y2, SEC 7: THE NORTH 420 ACRES (HUTCHINSON COUNTY, TEXAS) SVY: G&M, A-352, BLK M20, SEC 43 (POTTER COUNTY, TEXAS) SVY: G&M, A-1335, BLK M20, SEC 43: ALL (CARSON COUNTY, TEXAS) SVY: G&M, A-351, BLK M20, SEC 42: ALL (POTTER COUNTY, TEXAS) SVY: G&M, A-1334, BLK M20, SEC 42: ALL (CARSON COUNTY, TEXAS) SVY: G&M, A-382, BLK M20, SEC 38: ALL (POTTER COUNTY, TEXAS) SVY: G&M, A-455, BLK M20, SEC 33: E2 (POTTER COUNTY, TEXAS) SVY: G&M, A-456, BLK M20, SEC 39: ALL (POTTER COUNTY, TEXAS) SVY: G&M, A-353, BLK M20, SEC 44: ALL (POTTER COUNTY, TEXAS) SVY: G&M, A-1336, BLK M20, SEC 44: ALL (CARSON COUNTY, TEXAS) SVY: G&M, A-350, BLK M20, SEC 46: NW (POTTER COUNTY, TEXAS) SVY: G&M, A-349 & A-1332, BLK M20, SEC 45: NW (POTTER COUNTY, TEXAS) SVY: B&B, A-59, BLK Y2, SEC 11: SW (CARSON COUNTY, TEXAS) SVY: GB&CNG RR CO, A-1036, BLK Y2, SEC 15: W2 (MOORE COUNTY, TEXAS) SVY: H&TC RR CO, A-786, BLK 46, SEC 94: S2 (MOORE COUNTY, TEXAS) SVY: H&TC RR CO, A-14, BLK 46, SEC 93: N2S2 (MOORE COUNTY, TEXAS)	CARVER AREA WATERFLOOD UNIT #2 20 CARVER AREA WATERFLOOD UNIT #2 12 CARVER AREA WATERFLOOD UNIT #2 9 CARVER, W.A. 68 CARVER AREA WATERFLOOD UNIT #2 40 CARVER, W.A. 65 CARVER, W.A. 64 CARVER, W.A. -B- 8 CARVER, W.A. 62 CARVER, W.A. 57 CARVER, W.A. 58 CARVER, W.A. 52 CARVER, W.A. 50 CARVER, W.A. 46 CARVER, W.A. 48 CARVER, W.A. 47 CARVER, W.A. 44 CARVER, W.A. 42 CARVER, W.A. 40D CARVER, W.A. 36 CARVER AREA WATERFLOOD UNIT #2 38 CARVER AREA WATERFLOOD UNIT #2 37 CARVER AREA WATERFLOOD UNIT #2 32 CARVER AREA WATERFLOOD UNIT #2 30 CARVER, W.A. 9 CARVER, W.A. 34 CARVER, W.A. 29	4223380879 4223380872 4223380869 4223333479 4223333463 4233333460 4223333458 4223333334 4223333277 4223333209 4223333206 4223332979 4223332959 4223332942 4223332940 4223332939 4223332899 4223332861 4223332803 4223332443 4223331988 4223331986 4223331424 4223330956 4223305911 4223305882 4223305881

Schedule EA
Part I

CAVALLO ENERGY LP	LINN ENERGY HOLDINGS LP	02/01/2007	208/444 (CARSON) 1408/1 (HUTCHINSON), 633/30 (MOORE), 3844/545 (POTTER)	N/A	CARSON HUTCHINSON MOORE POTTER	SEE LEGAL ABOVE	BIVINS A236 WARRICK A 8 WARRICK 4R CARVER, W.A. -B- 1 CARVER AREA WATERFLOOD UNIT #2 22 CARVER, W.A. 19 CARVER, W.A. 20 CARVER, W.A. 24 BIVINS B 7 BIVINS 13R CARVER, W.A. -B- 6 CARVER, W.A. -B-2 CAREVER, W.A. 25 CARVER AREA WATERFLOOD UNIT #2 12 CARVER AREA WATERFLOOD UNIT #2 5 CARVER, W.A. -A- 12 CARVER, W.A. 60 CARVER, W.A. 55 CARVER, W.A. 54 CARVER, W.A. 51 CARVER AREA WATERFLOOD UNIT #2 39 CARVER, W.A. 43 CARVER, W.A. 45 CARVER, W.A. 44 CARVER, W.A. 41 CARVER, W.A. 38 CARVER, W.A. 36	4237531690 4234132337 4234100846 4223382967 4223305858 4223305857 4223305853 4223305851 4206531973 4237500203 4223382972 4223382968 4223382298 4223380872 4223380866 4223333357 4223333276 4223333188 4223332993 4223332980 4223332912 4223332901 4223332900 4223332899 4223332860 4223332785 4223332443
CAVALLO ENERGY LP	LINN ENERGY HOLDINGS LP	02/01/2007	208/444 (CARSON) 1408/1 (HUTCHINSON), 633/30 (MOORE), 3844/545 (POTTER)	N/A	CARSON HUTCHINSON MOORE POTTER	SEE LEGAL ABOVE	CARVER AREA WATERFLOOD UNIT #2 31 CARVER AREA WATERFLOOD UNIT #2 33 CARVER, W.A. 11	4223331989 4223331585 4223305917
S B BURNETT	P H LNDERGIN ET AL	04/22/1919	21/423, 15/209	N/A	CARSON HUTCHINSON	SVY: I&GN RR CO, A-987, BLK 5, SEC 123: ALL, HUTCHINSON COUNTY, TEXASSVY:	BURNETT 1	4206580418

Schedule EA
Part II

The following well, agreement and leases:

WELL NAME CAMPBELL 12
API 1509319004
WELL NO. 1100030

AGREEMENT

PARTY 1/AGMT NAME	PARTY 2	CONTRACT DATE	CONTRACT TYPE	RECORDING	COUNTY	STATE
THE FIN-KER OIL AND GAS PRODUCTION COMPANY	BEN BRACK	05/10/1946	JOINT OPERATING AGREEMENT	UNRECORDED	KEARNY	KS

LEASES

LESSOR	LESSEE	LEASE DATE	RECORDING INFO	COUNTY	STATE	LEGAL DESCRIPTION
EARL W CAMPBELL ET AL	JOE L MURPHY	05/18/1936	6/512	KEARNY	KS	T25S-R35W SEC 8: N2, TO THE EXTENT, BUT ONLY TO THE EXTENT, NECESSARY TO PRODUCE OIL, GAS AND OTHER HYDROCARBONS FROM THE CAMPBELL 12 (API 15-093-19004)
USA KSGLO09938	CARTER OIL COMPANY	11/01/1944	27/509	KEARNY	KS	T25S-R35W SEC 8: S2, TO THE EXTENT, BUT ONLY TO THE EXTENT, NECESSARY TO PRODUCE OIL, GAS AND OTHER HYDROCARBONS FROM THE CAMPBELL 12 (API 15-093-19004)

Schedule DTA

Delayed Transfer Assets

(See attached.)

SCHEDULE DTA – Delayed Transfer Assets

None.