KANSAS CORPORATION COMMISSION
OIL & GAS CONSERVATION DIVISION

Form T-1
April 2019
Form must be Typed
Form must be Signed
All blanks must be Filled

REQUEST FOR CHANGE OF OPERATOR TRANSFER OF INJECTION OR SURFACE PIT PERMIT

Form KSONA-1, Certification of Compliance with the Kansas Surface Owner Notification Act, MUST be submitted with this form.

Check applicable boxes:

- [ ] Oil Lease: No. of Oil Wells _____ **
- [x] Gas Lease: No. of Gas Wells 1 **
- [ ] Gas Gathering System: _____
- [ ] Saltwater Disposal Well - Permit No.: _____
  - Spot Location: _____ feet from [ ] N / [ ] S Line
  - _____ feet from [ ] E / [ ] W Line
- [ ] Enhanced Recovery Project Permit No.: _____
  - Entire Project: [ ] Yes [ ] No
  - Number of Injection Wells _____ **

Field Name: ZOOK

***** Side Two Must Be Completed.***

Effective Date of Transfer: 09/01/2026

KS Dept of Revenue Lease No.: 205742

Lease Name: ALDRICH

____-____-____-____Sec. 3 Twp. 23 R. 16 [ ] E [x] W

Legal Description of Lease:

N/2 SEC 3, TWN 23S, RNG 16W

County: Pawnee

Production Zone(s): MISSISSIPPI

Injection Zone(s): _____

Surface Pit Permit No.: _____
(API No. if Drill Pit, WO or Haul)

_____ feet from [ ] N / [ ] S Line of Section

_____ feet from [ ] E / [ ] W Line of Section

Type of Pit: [ ] Emergency [ ] Burn [ ] Settling [ ] Haul-Off [ ] Workover [ ] Drilling

Past Operator's License No. 8061

Past Operator's Name & Address: Oil Producers, Inc. of Kansas

1710 WATERFRONT PKWY WICHITA,KS 67206-6603

Title: Authorized KOLAR Agent

Contact Person: Scott M. Lawson

Phone: (316)681-0231

Date: 09/27/2026

Signature: Scott Lawson

New Operator's License No. 36092

New Operator's Name & Address: Elendil Resources LLC

2401 FOUNTAIN VIEW DR STE 540 HOUSTON,TX 77057-4862

New Operator's Email: COCONNOR@ELENDILRESOURCES.COM

Title: Authorized KOLAR Agent

Contact Person: CHRISTOPHER O'CONNOR

Phone: (979)574-6211

Oil / Gas Purchaser: ICAX

Date: 09/29/2026

Signature: Christopher O'Connor

Acknowledgment of Transfer: The above request for transfer of injection authorization, surface pit permit # _____ has been noted, approved and duly recorded in the records of the Kansas Corporation Commission. This acknowledgment of transfer pertains to Kansas Corporation Commission records only and does not convey any ownership interest in the above injection well(s) or pit permit.

_____ is acknowledged as the new operator and may continue to inject fluids as authorized by Permit No.: _____. Recommended action: _____

_____

Date: _____ _____
Authorized Signature

_____ is acknowledged as the new operator of the above named lease containing the surface pit permitted by No.: _____.

Date: _____ _____
Authorized Signature

DISTRICT _____ EPR 10/01/2026 PRODUCTION _____ UIC _____

Side Two

Must Be Filed For All Wells

KDOR Lease No.: 205742

* Lease Name: ALDRICH

* Location: 03-23S-16W

Well No.	API No. (YR DRLD/PRE '67)	Footage from Section Line (i.e. FSL = Feet from South Line)		Type of Well (Oil/Gas/INJ/WSW)	Well Status (PROD/TA'D/Abandoned)
3	15-145-00343-00-00	2978 FSL *Circle:* FSL/FNL	2378 FEL *Circle:* FEL/FWL	GAS	PR
		FSL/FNL	FEL/FWL		
		FSL/FNL	FEL/FWL		
		FSL/FNL	FEL/FWL		
		FSL/FNL	FEL/FWL		
		FSL/FNL	FEL/FWL		
		FSL/FNL	FEL/FWL		
		FSL/FNL	FEL/FWL		
		FSL/FNL	FEL/FWL		
		FSL/FNL	FEL/FWL		
		FSL/FNL	FEL/FWL		
		FSL/FNL	FEL/FWL		
		FSL/FNL	FEL/FWL		
		FSL/FNL	FEL/FWL		
		FSL/FNL	FEL/FWL		
		FSL/FNL	FEL/FWL		
		FSL/FNL	FEL/FWL		
		FSL/FNL	FEL/FWL		
		FSL/FNL	FEL/FWL		
		FSL/FNL	FEL/FWL		
		FSL/FNL	FEL/FWL		
		FSL/FNL	FEL/FWL		
		FSL/FNL	FEL/FWL		
		FSL/FNL	FEL/FWL		

A separate sheet may be attached if necessary.

* When transferring a unit which consists of more than one lease please file a separate side two for each lease. If a lease covers more than one section please indicate which section each well is located.

KANSAS CORPORATION COMMISSION
OIL & GAS CONSERVATION DIVISION

Form KSONA-1
July 2021
Form Must Be Typed
Form must be Signed
All blanks must be Filled

CERTIFICATION OF COMPLIANCE WITH THE KANSAS SURFACE OWNER NOTIFICATION ACT

This form must be submitted with all Forms C-1 (Notice of Intent to Drill); CB-1 (Cathodic Protection Borehole Intent); T-1 (Request for Change of Operator Transfer of Injection or Surface Pit Permit); and CP-1 (Well Plugging Application). Any such form submitted without an accompanying Form KSONA-1 will be returned.

Select the corresponding form being filed: ☐ **C-1** (Intent) ☐ **CB-1** (Cathodic Protection Borehole Intent) ☒ **T-1** (Transfer) ☐ **CP-1** (Plugging Application)

OPERATOR: License # 8061
Name: Oil Producers, Inc. of Kansas
Address 1: 1710 WATERFRONT PKWY
Address 2:
City: WICHITA State: KS Zip: 67206 + 6603
Contact Person: Scott M. Lawson
Phone: (316) 681-0231 Fax: ( )
Email Address: scott.lawson@oilprod.com

Well Location:
___ - ___ - ___ - ___ Sec. 3 Twp. 23 S. R. 16 ☐ East ☒ West
County: Pawnee
Lease Name: ALDRICH Well #: See T1 Side Two

If filing a Form T-1 for multiple wells on a lease, enter the legal description of the lease below:

N/2 SEC 3, TWN 23S, RNG 16W

Surface Owner Information:
Name: RICHARD FAMILY PARTNERSHIP
Address 1: ATTN: EARL WATKINS
Address 2: DRAWER 1110
City: GREAT BEND State: KS Zip: 67530 + 1110

When filing a Form T-1 involving multiple surface owners, attach an additional sheet listing all of the information to the left for each surface owner. Surface owner information can be found in the records of the register of deeds for the county, and in the real estate property tax records of the county treasurer.

If this form is being submitted with a Form C-1 (Intent) or CB-1 (Cathodic Protection Borehole Intent), you must supply the surface owners and the KCC with a plat showing the predicted locations of lease roads, tank batteries, pipelines, and electrical lines. The locations shown on the plat are preliminary non-binding estimates. The locations may be entered on the Form C-1 plat, Form CB-1 plat, or a separate plat may be submitted.

Select one of the following:

☒ I certify that, pursuant to the Kansas Surface Owner Notice Act (*see* Chapter 55 of the Kansas Statutes Annotated), I have provided the following to the surface owner(s) of the land upon which the subject well is or will be located: 1) a copy of the Form C-1, Form CB-1, Form T-1, or Form CP-1 that I am filing in connection with this form; 2) if the form being filed is a Form C-1 or Form CB-1, the plat(s) required by this form; and 3) my operator name, address, phone number, fax, and email address.

☐ I have not provided this information to the surface owner(s). I acknowledge that, because I have not provided this information, the KCC will be required to send this information to the surface owner(s). To mitigate the additional cost of the KCC performing this task, I acknowledge that I must provide the name and address of the surface owner by filling out the top section of this form and that I am being charged a $30.00 handling fee, payable to the KCC, which is enclosed with this form.

If choosing the second option, submit payment of the $30.00 handling fee with this form. If the fee is not received with this form, the KSONA-1 form and the associated Form C-1, Form CB-1, Form T-1, or Form CP-1 will be returned.

I hereby certify that the statements made herein are true and correct to the best of my knowledge and belief.

Date: 09/27/2026 Signature of Operator or Agent: Scott Lawson Title: Authorized KOLAR Agent

MEMORANDUM OF ASSIGNMENT OF OPERATIONS

This Memorandum of Assignment of Operations ("Memorandum") is made and entered into August 21, 2026, by and among **Oil Producers Inc., of Kansas ("OPIK")**, license #8061, and **HG Oil Holdings, LLC ("HG")**, license #35871. OPIK and Harrison Gilliland are parties to that certain Asset Purchase and Sale Agreement dated July 28, 2026, ("APSA"), pursuant to which OPIK has agreed to transfer operations of the oil, gas, and injection wells described on Exhibit A ("Wells"), and the gas gathering system described on Exhibit B ("GG System") at the closing of the APSA to HG, and pursuant to which HG agrees to accept and assume all of OPIK's obligations for the Wells and GG System, which APSA is supported by good and valuable consideration. This Memorandum is made for purposes of memorializing said transfer of operations and to facilitate the transfer of the Wells and GG System with the Kansas Corporation Commission.

"OPIK":

Oil Producers Inc., of Kansas

By: _____
Scott Lawson, authorized agent

"HG":

HG Oil Holdings, LLC

By: Harrison Gilliland
Harrison Gilliland (Aug 21, 2026 09:51:45 CDT)
Harrison Gilliland, manager

EXHIBIT A
"Wells"

Well Name	Well No.	API Number	State	County	Sec	Twp	Rge	Dir	Feet N-S	N-S	Feet E-W	E-W	Type
ALBERT BOUZIDEN	18-3	15-007-21343-0001	KS	Barber	18	34	13	W	2127	S	390	E	SWD
BARTHOLOW, E.F.	1	15-007-00525-0000	KS	Barber	18	33	12	W	330	N	330	E	GAS
BARTHOLOW, E.F.	2	15-007-22426-0000	KS	Barber	18	33	12	W	4950	S	2310	E	GAS
BARTHOLOW, E.F.	4	15-007-23157-0000	KS	Barber	18	33	12	W	3300	S	1420	E	GAS
BIRD	1-2	15-007-23224-0000	KS	Barber	2	33	13	W	1649	S	3099	E	GAS
BLUNK B	1	15-007-01090-0000	KS	Barber	19	34	13	W	660	S	3960	E	GAS
BLUNK E	2	15-007-00261-0001	KS	Barber	24	34	14	W	330	S	1320	E	GAS
BLUNK,J	1	15-007-00199-0000	KS	Barber	30	34	13	W	2970	S	4620	E	GAS
DEWITT OWWO	1	15-007-01465-0002	KS	Barber	19	34	13	W	668	S	1968	E	GAS
DEWITT	3	15-007-22613-0000	KS	Barber	19	34	13	W	1316	S	554	E	GAS
GARTEN	14-36	15-007-22466-0000	KS	Barber	36	34	14	W	697	S	3586	E	GAS
GLENN WEIDNER	1-10	15-007-23329-0000	KS	Barber	10	33	13	W	3745	S	330	E	OG
HARBAUGH A	1	15-007-21294-0000	KS	Barber	1	33	10	W	1980	S	1969	E	OG
HARBAUGH SWD	1	15-007-22207-0001	KS	Barber	36	32	10	W	679	S	1981	E	SWD
HARBAUGH, JOSEPH	1	15-007-20213-0000	KS	Barber	1	33	10	W	2991	S	1000	E	GAS
HOPKINS, M.L.	1	15-007-30353-0000	KS	Barber	28	32	13	W	3660	S	2367	E	GAS
LENKNER	1	15-007-00534-0001	KS	Barber	24	33	14	W	1650	S	1650	W	GAS
MARSH	1-8	15-007-22707-0000	KS	Barber	8	32	15	W	1421	S	1031	E	OG
MARSH	2-17	15-007-22718-0000	KS	Barber	17	32	15	W	2537	S	973	E	OG
RUCKER (CONTRACT)	1	15-007-22584-0000	KS	Barber	25	31	12	W	4420	S	1756	E	OG
RUCKER (CONTRACT)	2	15-007-22888-0000	KS	Barber	25	31	12	W	3551	S	1023	E	OG
RUCKER A	1	15-007-22850-0000	KS	Barber	25	31	12	W	1836	S	2126	E	OG
SUTTON A	1	15-007-30054-0000	KS	Barber	31	34	13	W	4314	S	2933	E	GAS
SUTTON ESTATE	1	15-007-01469-0001	KS	Barber	30	34	13	W	2002	S	3207	E	GAS
GUPTON	1	15-009-24319-0000	KS	Barton	25	19	13	W	3630	S	2970	E	OIL
GUPTON	2	15-009-24344-0000	KS	Barton	25	19	13	W	2958	S	3732	E	SWD
GUPTON	3	15-009-24634-0000	KS	Barton	25	19	13	W	1980	S	2970	E	OIL
HABIGER	1	15-009-23159-0000	KS	Barton	13	20	15	W	495	S	330	E	OIL
MURRAY	1	15-009-20018-0001	KS	Barton	31	20	13	W	2908	S	4904	E	SWD
ROMINE	1	15-009-24504-0000	KS	Barton	24	20	15	W	330	N	1320	E	OIL
SCHNEIDER	1	15-009-23725-0000	KS	Barton	32	18	15	W	2310	S	4290	E	OIL
SMITH	1	15-009-22954-0000	KS	Barton	18	20	14	W	660	S	1980	W	OIL
SMITH	3-A	15-009-23168-0000	KS	Barton	18	20	14	W	430	S	4850	E	OIL
WEATHERS B	2	15-009-24649-0000	KS	Barton	36	20	14	W	2970	S	990	E	OIL
AYERS	1-20	15-015-23784-0000	KS	Butler	20	27	7	E	990	S	1980	E	OIL
BOUZIDEN	1-29	15-025-21357-0000	KS	Clark	29	33	21	W	4736	S	4636	E	GAS
EDMONSTON	1-3	15-025-20909-0000	KS	Clark	3	33	21	W	2629	S	3328	E	OG
DALE A	3	15-033-21319-0000	KS	Comanche	26	32	18	W	2229	S	3169	E	OG
EUBANK	9-20	15-033-20386-0000	KS	Comanche	20	33	20	W	1983	S	679	E	OIL
GRAY	1-23	15-033-21597-0000	KS	Comanche	23	31	18	W	2282	S	2272	E	GAS
GRIFFIN	1	15-033-20120-0000	KS	Comanche	21	31	17	W	3320	S	4597	E	OIL
LEON MAY	1-13	15-033-21419-0000	KS	Comanche	13	35	16	W	335	S	2285	E	SWD
LEON MAY	2-13	15-033-21476-0000	KS	Comanche	13	35	16	W	662	S	658	E	OG
LEON MAY	3-13	15-033-21502-0000	KS	Comanche	13	35	16	W	661	S	4617	E	OG
LEON MAY	4-13	15-033-21515-0000	KS	Comanche	13	35	16	W	4805	S	2437	E	OG
LYON	1	15-033-20980-0000	KS	Comanche	21	32	19	W	2310	S	2200	E	OG
LYON	2	15-033-21558-0000	KS	Comanche	21	32	19	W	1250	S	2125	E	GAS
PEPPERD	1	15-033-20128-0000	KS	Comanche	21	31	17	W	1342	S	1037	E	OIL
RICH C	1	15-033-20499-0000	KS	Comanche	22	32	19	W	680	S	2512	E	OG
RICH C	11	15-033-21389-0000	KS	Comanche	22	32	19	W	1860	S	2324	E	OG
RICH C	12	15-033-21420-0000	KS	Comanche	22	32	19	W	1145	S	4645	E	OG
RICH C	2	15-033-21094-0000	KS	Comanche	22	32	19	W	3515	S	1789	E	OG
RICH C	3	15-033-21232-0000	KS	Comanche	22	32	19	W	4995	S	697	E	OG
RICH C	4	15-033-21244-0000	KS	Comanche	22	32	19	W	1653	S	3318	E	OG
RICH C	5	15-033-21276-0000	KS	Comanche	22	32	19	W	3189	S	3494	E	OG
RICH C	7	15-033-21305-0000	KS	Comanche	22	32	19	W	3543	S	4306	E	OG
RICH C	8	15-033-21313-0000	KS	Comanche	22	32	19	W	3546	S	3552	E	OG
RICH C	9	15-033-21345-0000	KS	Comanche	22	32	19	W	356	S	1898	E	SWD
UNRUH A	1	15-033-20935-0000	KS	Comanche	4	31	18	W	3324	S	4712	E	OG
UNRUH A	2	15-033-20947-0000	KS	Comanche	4	31	18	W	4556	S	3337	E	OG
UNRUH A	3	15-033-21084-0000	KS	Comanche	4	31	18	W	3121	S	3937	E	OG

UNRUH B	1	15-033-20967-0000	KS	Comanche	4	31	18	W	3342	S	345	E	OG
UNRUH B	2	15-033-21434-0000	KS	Comanche	4	31	18	W	4877	S	1722	E	OG
UNRUH B	3	15-033-20013-0000	KS	Comanche	4	31	18	W	4549	S	711	E	OG
UNRUH D	2	15-033-21201-0000	KS	Comanche	2	31	18	W	2990	S	4026	E	OIL
CURTIS	1	15-047-00371-0000	KS	Edwards	24	25	16	W	2970	S	4950	E	OIL
ENGLISH	2	15-047-21254-0000	KS	Edwards	8	25	16	W	3187	S	333	E	GAS
ENLOW	1	15-047-00213-0000	KS	Edwards	9	24	16	W	4290	S	2970	E	GAS
HAGER	1	15-047-20443-0000	KS	Edwards	18	24	16	W	4638	S	1305	E	GAS
HAMMEKE	2	15-047-21272-0000	KS	Edwards	16	25	16	W	4336	S	4977	E	OG
MAYHEW	2	15-047-21050-0000	KS	Edwards	5	26	16	W	4524	S	868	E	OG
NEELAND	1	15-047-20092-0000	KS	Edwards	4	24	16	W	319	S	2280	E	GAS
PALMITIER	2	15-047-21025-0002	KS	Edwards	16	25	16	W	1970	S	4540	E	SWD
POTTS	1	15-047-20083-0000	KS	Edwards	5	24	16	W	1303	S	1319	E	GAS
SCHMITT	3	15-047-21211-0000	KS	Edwards	27	24	16	W	330	S	2310	E	GAS
ULSH	1	15-047-20043-0000	KS	Edwards	34	24	16	W	3300	S	3300	E	OG
WICHSER	2	15-047-21406-0000	KS	Edwards	14	26	16	W	2970	S	4950	E	OG
WOLFE	1	15-047-20493-0000	KS	Edwards	34	24	16	W	4009	S	636	E	GAS
ZUERCHER B	2	15-047-21369-0000	KS	Edwards	17	25	16	W	4622	S	1982	E	OG
ZUERCHER	4	15-047-21027-0000	KS	Edwards	17	25	16	W	2327	N	1974	E	OG
ZUERCHER	5	15-047-21125-0000	KS	Edwards	17	25	16	W	2329	N	661	E	OG
SCHLESSIGER C	4	15-053-20791-0000	KS	Ellsworth	31	16	10	W	3126	S	4960	E	SWD
SCHLESSIGER A	1	15-053-30107-0000	KS	Ellsworth	30	16	10	W	2310	S	2310	E	OIL
SCHLESSIGER A	2	15-053-20015-0000	KS	Ellsworth	30	16	10	W	1650	S	1650	E	OIL
GARDNER A	1	15-055-00439-0000	KS	Finney	12	24	33	W	4030	S	2490	E	GAS
GRUB	1	15-055-00244-0000	KS	Finney	18	22	32	W	3965	S	1285	E	GAS
GRUB	2	15-055-21516-0000	KS	Finney	20	22	32	W	3960	S	3960	E	GAS
MADDUX OWWO	4-19	15-055-21588-0001	KS	Finney	19	22	34	W	3780	S	1800	E	GAS
TATE-ESKELUND	1	15-055-21757-0000	KS	Finney	19	22	34	W	1250	S	1250	E	GAS
CHALFANT	2	15-057-20080-0001	KS	Ford	36	28	21	W	3963	S	1225	E	GAS
JONES	1-32	15-057-20500-0000	KS	Ford	32	27	21	W	3488	S	1330	E	OIL
PRICE	1-25	15-057-20422-0000	KS	Ford	25	28	21	W	3968	S	3828	E	GAS
PRICE	2-25	15-057-20425-0000	KS	Ford	25	28	21	W	3080	S	1656	E	GAS
RAMSEY	1	15-057-20066-0000	KS	Ford	36	28	21	W	1958	S	3302	E	GAS
HENTHORN	1	15-067-00546-0001	KS	Grant	15	28	37	W	2993	S	3585	E	GAS
HENTHORN	2	15-067-10039-0000	KS	Grant	15	28	37	W	2767	S	2137	E	GAS
HENTHORN	3	15-067-21483-0000	KS	Grant	15	28	37	W	1253	S	1222	E	GAS
HENTHORN	4-15	15-067-21653-0000	KS	Grant	15	28	37	W	1250	N	1250	E	HI
ALLTON A OWWO	1	15-077-20601-0001	KS	Harper	23	33	6	W	2000	S	4620	E	OG
ALLTON C	1	15-077-21438-0000	KS	Harper	23	33	6	W	770	S	3450	E	GAS
CAROTHERS A	2	15-077-21472-0000	KS	Harper	23	33	6	W	2210	S	1980	E	OG
CAROTHERS B	1	15-077-21294-0000	KS	Harper	10	33	6	W	330	S	330	E	GAS
FLINN	B 1	15-077-21291-0000	KS	Harper	14	33	6	W	2883	S	3597	E	SWD
HENDRICKS UNIT 31	1	15-077-21328-0000	KS	Harper	31	32	9	W	2140	S	5080	E	OG
HOOPES	1-25	15-077-21473-0000	KS	Harper	25	33	6	W	3960	S	990	E	OIL
HOOPES	2-25	15-077-21535-0000	KS	Harper	25	33	6	W	1500	N	1700	E	OIL
NESSELROAD	1	15-077-21339-0000	KS	Harper	22	33	6	W	4290	S	330	E	OG
NESSELROAD-WOLFF	1-23	15-077-21614-0000	KS	Harper	23	33	6	W	3830	S	3960	E	OG
PULLIAM	1-30	15-077-21606-0001	KS	Harper	30	33	5	W	3630	S	4950	E	SWD
RUMP	1-30	15-077-21554-0000	KS	Harper	30	33	5	W	330	N	660	W	OIL
TRUBY	1	15-077-21285-0000	KS	Harper	15	33	6	W	1650	S	330	E	GAS
TRUBY B OWWO	1	15-077-20138-0001	KS	Harper	2	33	6	W	3325	S	2000	E	OG
WALKER A	1	15-077-21353-0001	KS	Harper	18	33	6	W	3630	S	330	E	SWD
WHITELAW OWWO	1	15-077-30183-0001	KS	Harper	18	33	6	W	2310	S	330	E	OG
WOLFF	1	15-077-21273-0000	KS	Harper	23	33	6	W	4085	S	2310	E	OG
COX H OWWO	1	15-081-20518-0001	KS	Haskell	24	29	32	W	2040	S	4208	E	GAS
MULL	4-28	15-081-21598-0000	KS	Haskell	28	29	33	W	1650	N	330	E	OIL
LEE	1-33	15-093-20156-0000	KS	Kearny	33	25	36	W	2290	S	2290	W	OIL
LEE	4-4	15-093-20786-0000	KS	Kearny	4	26	36	W	660	S	1980	E	OIL
LEE	7-3	15-093-20192-0000	KS	Kearny	33	25	36	W	2244	S	378	E	OIL
LEE A	2-4	15-093-20254-0000	KS	Kearny	4	26	36	W	3289	S	4639	E	OIL
MASONIC HOME A	1	15-093-10003-0000	KS	Kearny	34	25	36	W	1980	S	1980	W	OIL
MASONIC HOME C	1	15-093-20469-0001	KS	Kearny	4	26	36	W	660	N	2179	E	SWD
ALBRECHT (Ewy Gas Unit)	3	15-095-21396-0000	KS	Kingman	18	29	6	W	990	N	1650	E	GAS
BENSON-YEAGER	3	15-095-21364-0000	KS	Kingman	9	29	6	W	3194	N	766	E	OIL
BRAND	1	15-095-20049-0000	KS	Kingman	16	29	7	W	2130	S	1980	E	GAS
CALKIN	1	15-095-20637-0000	KS	Kingman	3	29	6	W	4290	N	2310	E	OIL

CALKIN	3	15-095-21142-0000	KS	Kingman	3	29	6	W	2970	N	2310	E	OIL
CAMPBELL (CASTLE UNIT)	1	15-095-20524-0000	KS	Kingman	17	29	7	W	990	N	4620	E	GAS
CASTLE	1	15-095-20446-0000	KS	Kingman	17	29	7	W	3300	N	4950	E	GAS
EWY (Ewy Gas Unit)	1	15-095-20302-0000	KS	Kingman	17	29	6	W	840	N	4290	E	GAS
FITZGERALD	1	15-095-20948-0000	KS	Kingman	17	29	6	W	2970	N	3960	E	GAS
KAUFMAN	1	15-095-20288-0000	KS	Kingman	7	29	6	W	4290	N	330	E	GAS
KAUFMAN	3	15-095-21429-0000	KS	Kingman	7	29	6	W	3300	N	2310	E	GAS
KINERT J X	1	15-095-00596-0000	KS	Kingman	15	30	7	W	4230	S	990	E	GAS
KLAVER	1	15-095-00050-0000	KS	Kingman	9	29	6	W	571	S	3456	E	OIL
KLAVER	3	15-095-20843-0000	KS	Kingman	9	29	6	W	1208	S	4111	E	OIL
KLAVER	7	15-095-60005-0000	KS	Kingman	9	29	6	W	2300	S	3788	E	OIL
KLAVER	8	15-095-21138-0000	KS	Kingman	9	29	6	W	2002	S	4690	E	OIL
KLAVER	9	15-095-21164-0000	KS	Kingman	9	29	6	W	2304	S	4456	E	OIL
KLAVER	5 A	15-095-20929-0000	KS	Kingman	9	29	6	W	1249	S	3339	E	OIL
LOCK	1	15-095-20365-0000	KS	Kingman	8	29	6	W	990	S	2410	E	GAS
LOCK A	1	15-095-20746-0001	KS	Kingman	16	29	6	W	4852	S	3346	E	SWD
MINNIE BENSON	2	15-095-21430-0000	KS	Kingman	7	29	6	W	2310	N	3300	E	GAS
SETTLE	1	15-095-00171-0001	KS	Kingman	18	29	7	W	330	S	330	E	GAS
VORAN A	1	15-095-21748-0000	KS	Kingman	22	29	7	W	3770	S	3220	E	GAS
ZERGER	3	15-095-21482-0000	KS	Kingman	8	29	6	W	660	N	330	W	GAS
BORTH	1	15-097-21446-0000	KS	Kiowa	13	28	18	W	875	S	4943	E	OG
CAPLINGER-PAXTON	1-28	15-097-21725-0000	KS	Kiowa	28	30	18	W	1938	S	324	E	GAS
COBB	1-20	15-097-21487-0000	KS	Kiowa	20	30	18	W	417	S	498	E	OG
COBB	2-20	15-097-21527-0000	KS	Kiowa	20	30	18	W	321	S	1889	E	OG
COBB	3-20	15-097-21616-0000	KS	Kiowa	20	30	18	W	1439	S	730	E	OG
DURKEE	1	15-097-20298-0000	KS	Kiowa	31	28	20	W	4098	S	3905	E	GAS
EMERSON	1-30	15-097-21544-0000	KS	Kiowa	30	30	18	W	677	S	414	E	OG
EMERSON	2-30	15-097-21573-0000	KS	Kiowa	30	30	18	W	503	S	1953	E	OG
EMERSON	3-30	15-097-21597-0001	KS	Kiowa	30	30	18	W	1652	S	318	E	OG
FROMME	1	15-097-21447-0001	KS	Kiowa	15	29	20	W	328	S	2297	E	EOR
GILLETTE	2-10	15-097-20096-0000	KS	Kiowa	10	30	19	W	675	S	3282	E	OIL
KANE TRUST	1-18	15-097-21480-0000	KS	Kiowa	18	30	18	W	325	S	3450	E	OG
MANFORD CLARK	1-16	15-097-21557-0000	KS	Kiowa	16	27	16	W	380	S	3662	E	OG
MINOR	1-19	15-097-21592-0000	KS	Kiowa	19	28	17	W	1735	S	3495	E	OG
MINOR	2-19	15-097-21613-0000	KS	Kiowa	19	28	17	W	2018	S	1997	E	OG
PAMAR-MILLER UNIT A	1	15-097-20280-0000	KS	Kiowa	31	28	20	W	1324	S	1312	W	GAS
SCHMIDT K	1	15-097-21458-0000	KS	Kiowa	21	29	19	W	2329	S	2983	E	OG
GILL	1	15-101-21361-0000	KS	Lane	35	16	29	W	4290	S	330	E	OIL
GILL	3	15-101-21545-0001	KS	Lane	35	16	29	W	4290	S	990	E	OIL
JAMES	1	15-101-21381-0000	KS	Lane	36	16	29	W	4248	S	4928	E	SWD
PLETT	1	15-115-21249-0000	KS	Marion	6	21	1	E	1650	S	3250	E	OIL
WOELK	1	15-115-21266-0000	KS	Marion	6	21	1	E	2145	S	2310	E	OIL
ADAMS	1A-5	15-119-21258-0000	KS	Meade	5	35	30	W	873	S	4434	E	GAS
BREEDING	1-715	15-129-21576-0000	KS	Morton	15	32	40	W	1650	N	1650	E	GAS
CHARLES BREEDING	3-1210	15-129-21593-0000	KS	Morton	10	32	40	W	1991	S	4626	E	GAS
RICH SMITH	1-20	15-129-21548-0000	KS	Morton	20	33	42	W	990	S	990	W	OG
PETERSILIE A	1	15-135-30073-0000	KS	Ness	23	20	24	W	367	N	988	E	OIL
PETERSILIE A	2	15-135-30200-0000	KS	Ness	23	20	24	W	383	N	1661	E	OIL
PETERSILIE A	5	15-135-30242-0000	KS	Ness	23	20	24	W	2004	N	658	E	OIL
PETERSILIE A	7	15-135-20013-0002	KS	Ness	23	20	24	W	3981	S	1334	E	SWD
ALDRICH	3	15-145-00343-0000	KS	Pawnee	3	23	16	W	2978	S	2378	E	GAS
FRICK - A	1	15-145-20619-0000	KS	Pawnee	6	23	16	W	330	S	3300	E	GAS
GANO EST (CONTRACT)	1	15-145-10133-0000	KS	Pawnee	31	23	15	W	4610	S	655	E	GAS
HEARN	1	15-145-20213-0001	KS	Pawnee	35	23	15	W	3637	S	1665	E	OIL
HEARN	3	15-145-21464-0000	KS	Pawnee	35	23	15	W	1880	S	660	E	GAS
JOYCE ZOOK	1	15-145-20522-0000	KS	Pawnee	9	23	16	W	352	S	2322	E	GAS
OMAR	1	15-145-30176-0001	KS	Pawnee	10	23	16	W	4950	S	330	E	GAS
SCHARTZ	1	15-145-00365-0001	KS	Pawnee	8	23	16	W	2970	S	4950	E	GAS
SCHARTZ A	2	15-145-20394-0000	KS	Pawnee	5	23	16	W	2313	S	2314	E	GAS
SCHARTZ B	1	15-145-20536-0000	KS	Pawnee	6	23	16	W	1999	S	669	E	GAS
WURM/ZOOK	1	15-145-20895-0000	KS	Pawnee	11	23	16	W	4651	S	2036	E	OG
ZOOK	2-2	15-145-21525-0000	KS	Pawnee	2	23	16	W	680	S	3980	E	GAS
WATSON	2	15-151-21685-0000	KS	Pratt	8	29	15	W	1030	S	4224	E	SWD
CAIN	1	15-159-60009-0001	KS	Rice	33	19	7	W	330	S	330	E	GAS
ENGELLAND OWWO	1	15-159-30183-0001	KS	Rice	3	20	7	W	2310	S	4290	E	GAS
BLAUER EST	1-21	15-163-21464-0000	KS	Rooks	21	7	19	W	3630	S	2310	E	OIL

PROBASCO	1	15-163-21564-0000	KS	Rooks	26	6	20	W	1650	S	2970	E	OIL
ROSS	1	15-163-22070-0000	KS	Rooks	2	7	20	W	2970	S	3630	W	OIL
ROSS	2	15-163-22753-0001	KS	Rooks	2	7	20	W	4349	S	382	E	EOR
CHURCH	1	15-173-20764-0001	KS	Sedgwick	23	29	1	E	4950	S	330	E	OIL
DUGAN FARMS	1	15-173-20883-0000	KS	Sedgwick	13	28	2	W	660	S	660	E	OIL
EWERTZ	1	15-173-20869-0000	KS	Sedgwick	19	28	1	W	4290	S	2970	E	OIL
EWERTZ	2	15-173-20875-0000	KS	Sedgwick	19	28	1	W	4390	S	4290	E	OIL
GLASER SWD	1	15-173-20631-0002	KS	Sedgwick	13	29	1	E	2475	S	5230	E	SWD
HOPPE FARMS	1	15-173-01035-0001	KS	Sedgwick	24	28	2	W	4950	S	330	E	OIL
SIMON	1	15-173-20881-0000	KS	Sedgwick	19	28	1	W	3530	S	2310	E	OIL
THOME	1	15-173-20835-0000	KS	Sedgwick	19	28	1	W	3300	S	3300	E	OIL
THOME	2	15-173-20856-0000	KS	Sedgwick	19	28	1	W	3464	S	4611	E	SWD
AGA	2	15-175-01004-0001	KS	Seward	33	33	32	W	3300	S	3400	E	GAS
ARKALON	1-28	15-175-21222-0000	KS	Seward	28	33	32	W	1658	S	966	E	GAS
ARKALON	2-28	15-175-21573-0000	KS	Seward	28	33	32	W	4730	S	1706	E	GAS
ARKALON	1-22	15-175-20759-0003	KS	Seward	22	33	32	W	2310	N	330	W	GAS
BALL	1-26	15-175-21835-0000	KS	Seward	26	32	32	W	1960	S	312	E	GAS
BIRNEY A	1	15-175-20088-0001	KS	Seward	25	32	32	W	2310	S	2970	E	GAS
BIRNEY-IRWIN	1-30	15-175-21902-0000	KS	Seward	30	32	31	W	3300	S	2970	E	GAS
BOLES	1-16	15-175-21157-0001	KS	Seward	16	35	34	W	660	S	4623	E	GAS
BROWN	1A-29	15-175-22194-0001	KS	Seward	29	34	32	W	666	S	649	E	GAS
BURR	1-4	15-175-22114-0000	KS	Seward	4	33	31	W	1320	N	1250	W	GAS
BURR	1-5	15-175-22067-0000	KS	Seward	5	33	31	W	2970	S	1650	E	GAS
COLBURN	13-91	15-175-20328-0001	KS	Seward	17	33	32	W	660	S	4620	E	GAS
COLBURN	1A-21	15-175-21850-0000	KS	Seward	21	33	32	W	3960	S	1320	E	GAS
COLBURN	1-21	15-175-20783-0000	KS	Seward	21	33	32	W	3960	S	1980	E	GAS
COSNER-SNYDER TRUST	1-30	15-175-21876-0000	KS	Seward	30	32	31	W	2310	S	510	E	GAS
COVEL TRUST	1-24	15-175-20926-0000	KS	Seward	24	31	32	W	4658	S	1929	E	OG
COVEL TRUST	2-24	15-175-21064-0000	KS	Seward	24	31	32	W	1320	S	3720	E	GAS
COVEL TRUST	2A	15-175-22144-0000	KS	Seward	24	31	32	W	4056	S	2579	E	GAS
FAWCETT	1-33	15-175-22160-0000	KS	Seward	33	32	32	W	4620	S	3300	E	OG
FAWCETT A	1	15-175-21268-0000	KS	Seward	28	32	32	W	627	S	3269	E	OG
GERONIMO	1-3	15-175-22146-0000	KS	Seward	3	35	32	W	3300	S	4620	E	GAS
GOOD A	1	15-175-21206-0001	KS	Seward	20	34	31	W	660	S	4620	E	OG
GOOD A	2	15-175-21256-0000	KS	Seward	20	34	31	W	1980	S	660	W	OG
GOOD A	3	15-175-21310-0002	KS	Seward	20	34	31	W	1006	S	4582	E	OG
GOOD B	1	15-175-21239-0001	KS	Seward	19	34	31	W	707	S	634	E	SWD
HANSON	1-33	15-175-21884-0000	KS	Seward	33	32	33	W	1250	S	1250	W	GAS
HANSON	2-33	15-175-22165-0000	KS	Seward	33	32	33	W	1545	S	1320	E	HI
HARVEY	1-18	15-175-22140-0000	KS	Seward	18	33	32	W	1650	N	1880	W	OG
HARVEY - B	1-19	15-175-00223-0000	KS	Seward	19	33	32	W	1320	S	1320	W	GAS
HIRN	1A-16	15-175-21877-0000	KS	Seward	16	33	32	W	1980	N	1980	W	GAS
HIRN RANCH	3	15-175-20497-0000	KS	Seward	17	33	32	W	3300	S	3300	E	GAS
IRWIN	1-25	15-175-21078-0001	KS	Seward	25	32	32	W	660	S	660	E	GAS
JACQUART	2	15-175-21950-0001	KS	Seward	30	33	32	W	2502	S	2824	E	PI
KANE-BAUGHMAN	1	15-175-20334-0000	KS	Seward	24	32	33	W	2010	S	1910	W	OG
LEMERT	1-2	15-175-20964-0002	KS	Seward	2	32	33	W	4634	S	4552	E	GAS
LEMERT	2-2	15-175-21965-0000	KS	Seward	2	32	33	W	4631	S	1279	E	HI
LEMERT PRINTZ	1-14	15-175-20119-0001	KS	Seward	14	32	33	W	1894	S	4761	E	SWD
LEMERT-PRINTZ	2-14	15-175-20259-0000	KS	Seward	14	32	33	W	567	S	4727	E	OIL
MASSONI	1-31	15-175-01009-0001	KS	Seward	31	32	31	W	1320	S	3960	E	GAS
MASSONI	1-5	15-175-22041-0000	KS	Seward	5	33	31	W	2310	S	2970	E	GAS
MASSONI	2-31	15-175-21858-0000	KS	Seward	31	32	31	W	4290	S	4290	E	GAS
OLDS-ROEHR	1	15-175-01008-0001	KS	Seward	1	33	32	W	1980	S	1980	E	GAS
OLDS-ROEHR	2-1	15-175-22035-0000	KS	Seward	1	33	32	W	2332	N	330	W	GAS
ORMISTON	1	15-175-10096-0000	KS	Seward	24	33	31	W	4623	S	1974	E	OG
PRINTZ	1-15	15-175-20147-0000	KS	Seward	15	32	33	W	1880	S	1980	E	OIL
PRINTZ	2-15	15-175-20208-0000	KS	Seward	15	32	33	W	660	S	1980	E	OIL
SALLEY D	1	15-175-00540-0000	KS	Seward	29	33	32	W	1980	S	3300	E	OG
SALLEY D	2	15-175-21758-0000	KS	Seward	29	33	32	W	3960	S	3960	E	RES
SALLEY D	3	15-175-21995-0000	KS	Seward	29	33	32	W	660	S	990	E	OG
SATTERFIELD	2	15-175-20464-0000	KS	Seward	13	31	32	W	3976	S	1308	E	GAS
SHIRLEY	1A-16	15-175-21855-0000	KS	Seward	16	33	32	W	1980	S	3300	E	GAS
SIEMENS	1-29	15-175-21185-0001	KS	Seward	29	32	31	W	3960	S	4950	E	GAS
SIMS	2-36	15-175-21763-0000	KS	Seward	36	32	32	W	1320	S	3300	E	GAS
SLEEPER	1	15-175-20324-0001	KS	Seward	25	33	31	W	666	S	1585	E	OIL

SPRINKLE	1	15-175-21265-0001	KS	Seward	29	34	31	W	4634	S	4603	E	OIL
STANLEY	1A-23	15-175-21694-0000	KS	Seward	23	32	32	W	1320	S	1320	E	GAS
STOLL	1-27	15-175-21105-0000	KS	Seward	27	31	32	W	4298	S	4280	E	OIL
STOLL	2-27	15-175-21238-0000	KS	Seward	27	31	32	W	4309	S	1666	E	OG
STOLL	3-27	15-175-21306-0000	KS	Seward	27	31	32	W	4037	S	4004	E	GAS
STOLL	4-27	15-175-21844-0000	KS	Seward	27	31	32	W	4053	S	1256	E	GAS
WALKER	1-34	15-175-21951-0000	KS	Seward	34	32	32	W	330	S	4950	E	GAS
WALKER	1A-35	15-175-21846-0000	KS	Seward	35	32	32	W	4940	S	3335	E	GAS
WALKER	3-34	15-175-22110-0000	KS	Seward	34	32	32	W	2263	S	4965	E	GAS
WARDEN OWWO	3	15-175-20080-0001	KS	Seward	25	34	33	W	4620	S	1980	E	GAS
WETTSTEIN	1-28	15-175-21220-0000	KS	Seward	28	32	32	W	660	S	1320	E	OG
WETTSTEIN	1-33	15-175-21138-0001	KS	Seward	33	32	32	W	3960	S	1980	E	GAS
WETTSTEIN	2A-33	15-175-22031-0000	KS	Seward	33	32	32	W	1440	S	3830	E	HI
WRIGHT	1-21	15-175-21731-0000	KS	Seward	21	33	32	W	2310	S	330	E	GAS
WRIGHT	3	15-175-21732-0001	KS	Seward	21	33	32	W	2206	S	357	E	SWD
BROWN	1	15-185-10472-0000	KS	Stafford	18	24	14	W	1664	S	996	E	GAS
DEVORE C	1	15-185-21652-0000	KS	Stafford	3	23	14	W	2310	N	330	W	OIL
GRAYBILL	1	15-185-20992-0000	KS	Stafford	28	24	15	W	1010	S	1006	E	GAS
VOSBURGH	1-2	15-185-23657-0000	KS	Stafford	2	24	15	W	3004	S	1991	E	OG
WALLS	2	15-185-21172-0000	KS	Stafford	9	23	14	W	3560	S	2242	E	OIL
WALLS	3	15-185-21264-0000	KS	Stafford	9	23	14	W	4252	S	2346	E	OIL
WILSON F	2	15-185-23004-0000	KS	Stafford	14	25	15	W	4950	S	3630	E	OG
WILSON G	1	15-185-22062-0000	KS	Stafford	11	25	15	W	1650	S	1590	E	OG
WILSON H	1	15-185-22981-0000	KS	Stafford	15	25	15	W	4620	S	660	E	OG
WILSON H	2	15-185-23334-0000	KS	Stafford	15	25	15	W	990	N	2140	E	GAS
BONNET	1	15-189-20574-0000	KS	Stevens	8	34	38	W	1298	N	80	E	GAS
BRECHEISEN	1	15-189-00751-0000	KS	Stevens	9	35	38	W	1320	S	3960	E	GAS
FUNKE A	1	15-189-10045-0001	KS	Stevens	4	34	38	W	1251	S	3995	E	SWD
GREWELL	1	15-189-20571-0000	KS	Stevens	4	34	38	W	2012	S	3920	E	GAS
RICKART	1	15-189-20621-0000	KS	Stevens	36	34	39	W	1320	N	1320	E	GAS
YOUNG	1	15-189-20566-0000	KS	Stevens	17	35	38	W	1320	N	1320	W	GAS
LEEPER	2	15-191-22202-0000	KS	Sumner	24	31	1	W	3630	S	3300	E	OIL
LEEPER	3	15-191-22254-0001	KS	Sumner	24	31	1	W	4867	S	4718	E	SWD
BARBY O. C.	1	35-007-35401	OK	BEAVER	36	04N	25	E	0		0		GAS
BENJEGERDES	2-34	35-007-24699	OK	BEAVER	34	04N	23	E	1320	S	1320	W	GAS
CRAWFORD	2A-14	35-007-25103	OK	BEAVER	14	04N	20	E	1420	S	1320	W	GAS
CRAWFORD	1	35-007-36606	OK	BEAVER	14	04N	20	E	1980	N	1980	E	GAS
HOOVER	9-16	35-007-21277	OK	BEAVER	4	01N	22	E	1320	S	1320	W	GAS
ROBINS TRUST	1-3	35-007-25203	OK	BEAVER	3	04N	24	E	1320	S	1980	W	GAS
SAUNDERS	15-171	35-007-21455	OK	BEAVER	3	01N	22	E	1320	S	1320	W	GAS
MOORE	29-460	35-043-21057	OK	DEWEY	25	18N	17	W	1320	S	1320	E	GAS
ZOLDOSKE	51-784	35-045-21151	OK	ELLIS	5	24N	24	W	1980	S	660	W	GAS
BROOKS	1	35-059-20549	OK	HARPER	7	28N	22	W	660	N	1980	W	OIL
COTTER	1-17	35-059-21225	OK	HARPER	17	28N	24	W	660	S	660	W	GAS
STINSON-STATE	1	35-059-20816	OK	HARPER	2	28N	25	W	1320	S	660	W	GAS
WILMONT	1	35-059-20993	OK	HARPER	27	28N	25	W	1320	S	1320	W	GAS
LYDIA V.WILLIAMS	1	35-073-22410	OK	KINGFISHER	24	16N	7	W	660	S	660	W	GAS
DOLESE	1	35-087-20607	OK	MCCLAIN	11	09N	4	W	1980	S	2130	W	OIL
GARDNER	2-12	35-139-30044	OK	TEXAS	12	02N	14	E	0		0		GAS
THOMPSON	1-33	35-139-23178	OK	TEXAS	33	06N	11	E	1650	S	1671	W	TM
THOMPSON	2-33	35-139-23884	OK	TEXAS	33	06N	11	E	0		0		OIL
GENEVA MAY	1	35-151-21333	OK	WOODS	23	29N	17	W	1980	S	660	W	OIL
GENEVA MAY	2-23	35-151-22658	OK	WOODS	23	29N	17	W	2400	S	1960	W	OIL
GENEVA MAY	3-23A	35-151-22737	OK	WOODS	23	29N	17	W	860	S	1880	W	OIL
GENEVA MAY	4-23	35-151-23061	OK	WOODS	23	29N	17	W	660	S	660	W	OIL
GENEVA MAY	5-23	35-151-23300	OK	WOODS	23	29N	17	W	660	S	660	W	OIL
GENEVA MAY	6-23	35-151-24049	OK	WOODS	23	29N	17	W	1845	S	795	W	OIL
GLASGOW	1-4	35-151-22252	OK	WOODS	4	25N	13	W	1320	S	660	W	GAS
LENHART	1-4	35-151-21047	OK	WOODS	4	28N	17	W	1320	S	2640	W	GAS
LENHART	3-4	35-151-23516	OK	WOODS	4	28N	17	W	1040	N	1470	W	OIL
MAY	1	35-151-21252	OK	WOODS	14	29N	17	W	1980	S	735	W	GAS
MAY	2-14	35-151-22962	OK	WOODS	14	29N	17	W	660	N	1980	W	GAS
MURROW	1	35-151-21419	OK	WOODS	4	25N	13	W	1320	S	100	W	GAS
MURROW	2	35-151-24153	OK	WOODS	4	25N	13	W	1320	S	1320	E	OIL
CONVERSE	1-130	42-195-80100	TX	HANSFORD									
CONVERSE	2-130	42-195-31497	TX	HANSFORD									GAS

CONVERSE	3-130	42-195-31496	TX	HANSFORD									GAS
TERRELL A	1	42-341-32493	TX	MOORE									GAS
WELLS	1	42-341-32647	TX	MOORE									GAS
STEEL	2	42-421-30565	TX	SHERMAN									GAS

EXHIBIT B

"GG System"

Edwards County Gas Company (GG 00093)

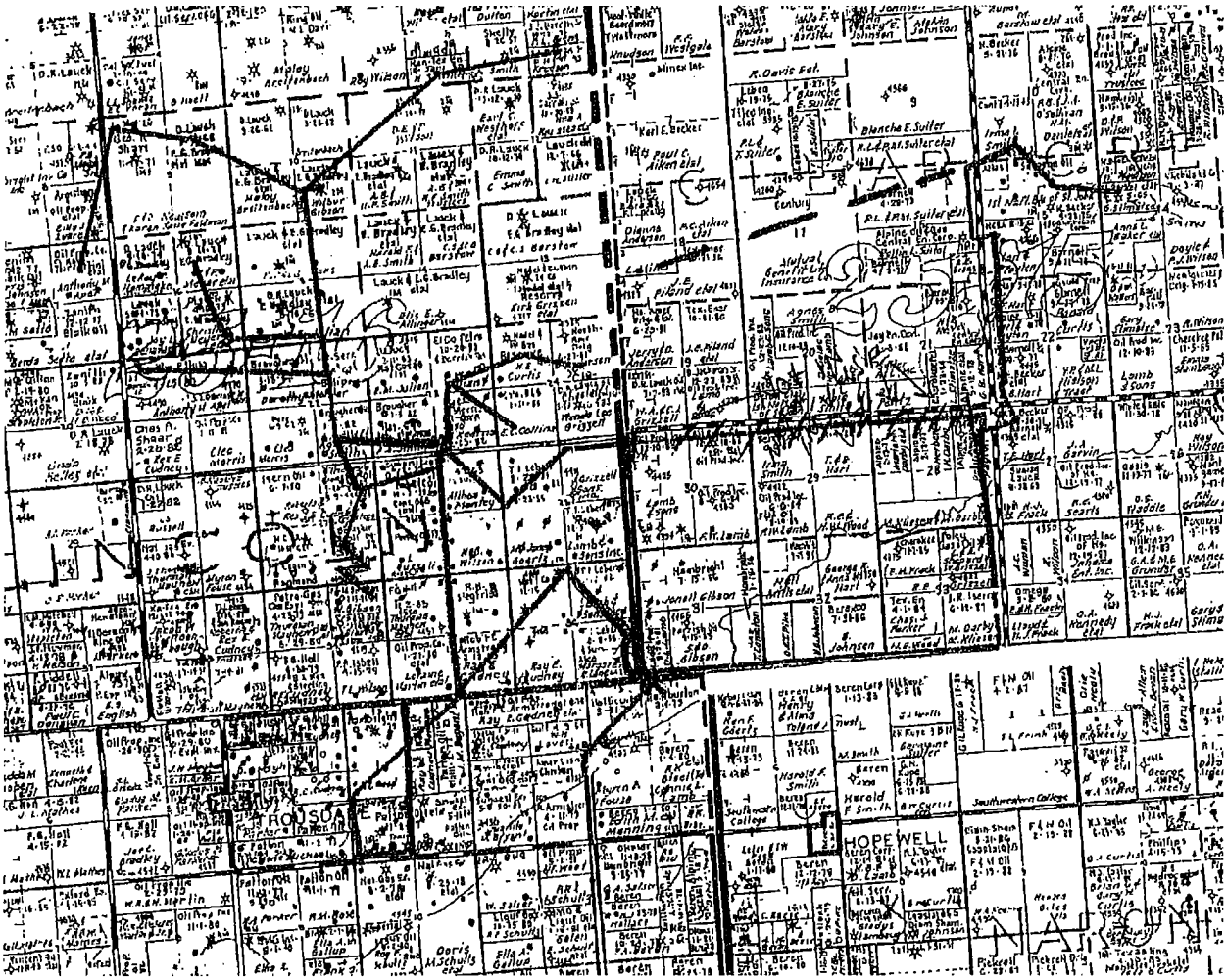

The Midstream Assets pertain to certain lands within the following governmental sections in Edwards or Stafford Counties, Kansas, or adjacent thereto, as depicted above:

T25S-R16W: Sections 1, 2, 8, 9, 10, 11, 12, 13, 15, 16, 17, 21, 22, 23, 24, 25, 26, 27, 34, 35, 36
T26S-R16W: Sections 1, 2, 3, 11, 12, 13, 14, 22, 23, 24
T25S-R15W: Sections 10, 14, 15, 16, 17, 18, 22, 27, 28, 31, 32, 33
T26S-R15W: Sections 4, 5, 6

Sims Field (GG 00094)

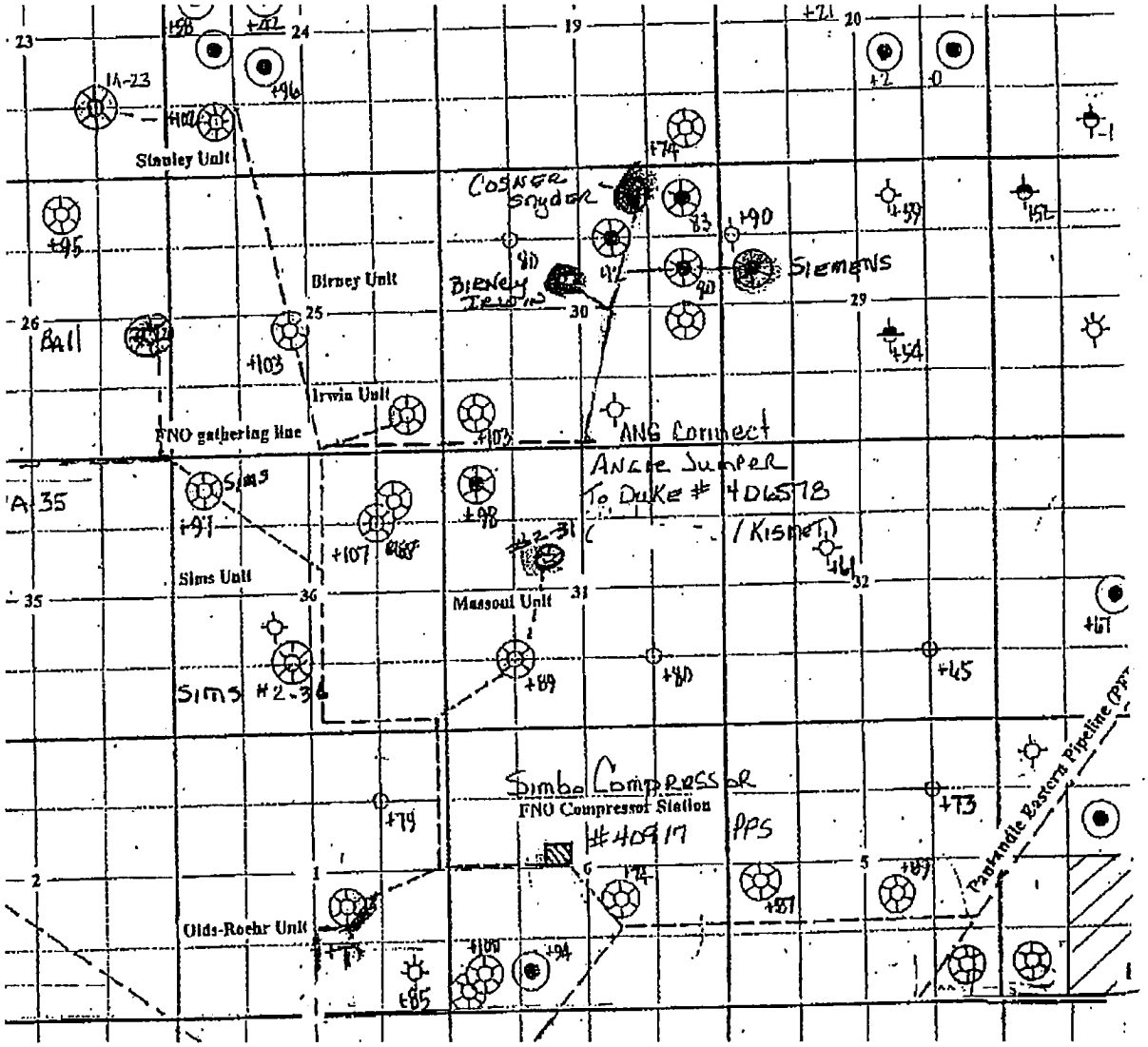

Certain lands in Seward County, Kansas, as depicted above:

T32S-R32W: Sections 23, 24, 25, 36
T33S-R32W: Section 1
T32S-R31W: Sections 30, 31
T33S-R31W: Sections 5, 6, 7

31 Field (GG 00092)

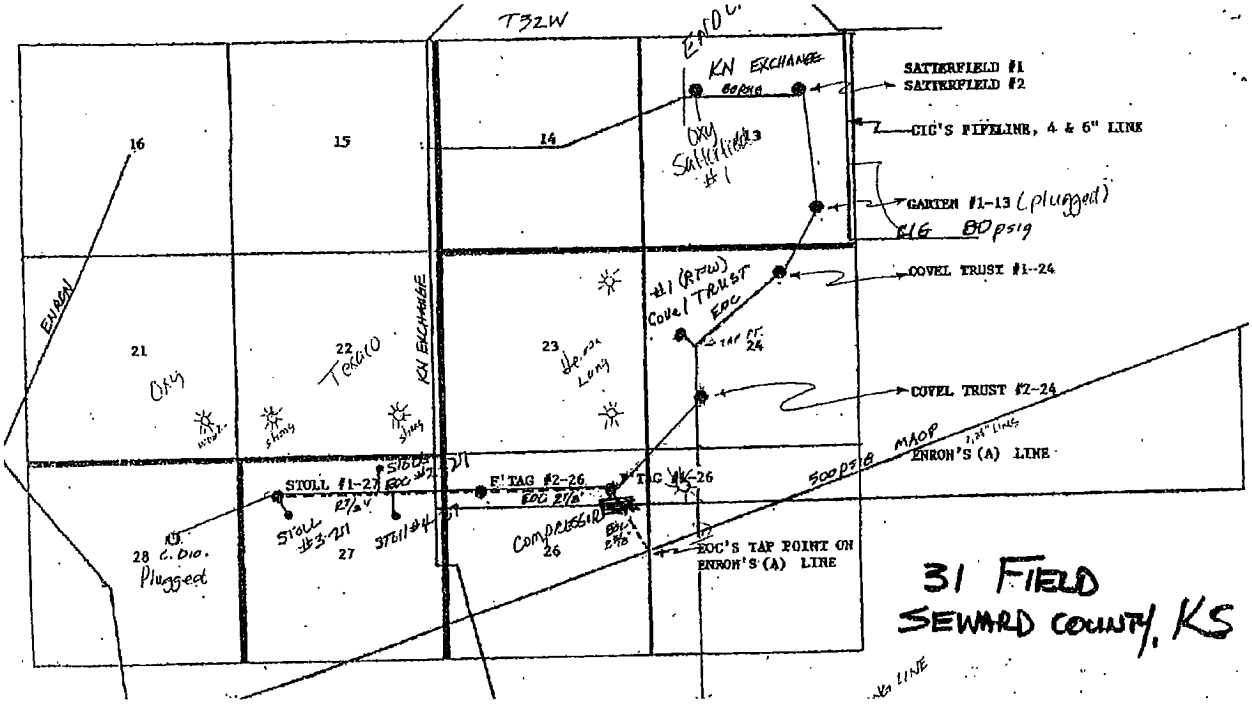

Certain lands in Seward County, Kansas, as depicted above:

T31S-R32W: Sections 13, 14, 24, 25, 26, 27

RECORDING REQUESTED BY AND
WHEN RECORDED RETURN TO:
Elendil Resources LLC
2401 Fountain View Dr., Suite 540
Houston, TX 77057

ASSIGNMENT, BILL OF SALE AND CONVEYANCE
(Oil and Gas Leases and Wells)

THIS ASSIGNMENT, BILL OF SALE AND CONVEYANCE (this "Assignment") is made and entered into effective as of September 1, 2026, at 7:00 a.m. local time where the Assets (defined below) are located (the "Effective Time"), by and between **HARRISON GILLILAND** ("Assignor"), whose address is set forth beneath Assignor's signature below, and **ELENDIL RESOURCES LLC,** a Delaware limited liability company, whose address is 2401 Fountain View Dr., Suite 540, Houston, TX 77057 ("Assignee"). Assignor and Assignee may be referred to herein individually as a "Party" and collectively as the "Parties."

1. Assignment. For Ten Dollars ($10.00) and other good and valuable consideration, the receipt and sufficiency of which are hereby acknowledged, Assignor does hereby GRANT, BARGAIN, SELL, CONVEY, ASSIGN, TRANSFER, SET OVER and DELIVER unto Assignee all of Assignor's right, title and interest in and to the following (collectively, the "Assets"):

(a) The oil and gas leases described on Exhibit A attached hereto and made a part hereof (the "Leases"), insofar and only insofar as the Leases cover and relate to the lands described on Exhibit A (the "Lands"), together with all leasehold, working, wellbore, reversionary, and other interests of Assignor therein, it being the intent of the Parties that this Assignment convey all right, title and interest of Assignor in and to the Leases, the Lands and the Wells (defined below), this Assignment being one of several instruments of like tenor which together are intended to convey all of Assignor's working interest therein;

(b) The oil and gas wells located on the Lands or on lands pooled, unitized or communitized therewith, including without limitation the wells described on Exhibit A (the "Wells"),

together with all of the personal property, fixtures, equipment, wellhead facilities, tanks, machinery, flowlines, and other appurtenances located on or used in connection with the Wells, the Leases, or the Lands;

(c) All rights and interests in, under, or derived from all unitization, pooling, communitization, operating, salt water disposal, and other contracts, agreements, permits, easements, rights-of-way, surface use agreements, and licenses, to the extent attributable to the Leases, the Lands, or the Wells; and

(d) All oil, gas and other hydrocarbon and non-hydrocarbon substances produced from or attributable to the Leases, the Lands, or the Wells, including without limitation all oil and condensate in the storage tanks located on or serving the Lands as of the Effective Time (without deduction, credit, or adjustment for tank bottoms or inventory gauging), and all such substances produced from and after the Effective Time, and all proceeds thereof.

TO HAVE AND TO HOLD the Assets, together with all and singular the rights and appurtenances thereto in anywise belonging, unto Assignee, its successors and assigns, forever, subject to the terms and conditions of this Assignment.

2. Special Warranty of Title. Assignor warrants title to the Assets unto Assignee against every person whomsoever lawfully claiming or to claim the same or any part thereof by, through or under such Assignor, but not otherwise. This Assignment is made subject to the overriding royalty interests, royalties, and other burdens of record affecting the Assets, including without limitation those overriding royalty interests reflected in the public records.

3. Disclaimer. EXCEPT FOR THE SPECIAL WARRANTY OF TITLE SET FORTH IN SECTION 2, THE ASSETS ARE CONVEYED "AS IS, WHERE IS," AND WITH ALL FAULTS, AND ASSIGNOR MAKES NO REPRESENTATION OR WARRANTY, EXPRESS, IMPLIED, OR STATUTORY, AS TO THE CONDITION, QUANTITY, QUALITY, MERCHANTABILITY, OR FITNESS FOR ANY PARTICULAR PURPOSE OF THE ASSETS.

4. Assumption. From and after the Effective Time, Assignee assumes and agrees to timely perform and discharge all duties, obligations, and liabilities relating to the ownership or operation of the Assets, including without limitation all obligations arising under the Leases and all plugging, abandonment, and surface restoration obligations relating to the Wells.

5. Further Assurances. The Parties agree to execute and deliver such further instruments, and to take such further actions, as may be reasonably necessary to carry out the purposes and intent of this Assignment, including any governmental or regulatory transfer forms.

6. Successors and Assigns. This Assignment binds and inures to the benefit of the Parties and their respective successors and assigns, and the terms hereof shall constitute covenants running with the Lands.

7. Governing Law. This Assignment and the legal relations among the Parties shall be governed by and construed in accordance with the laws of the State of Kansas, without regard to conflict of laws principles.

8. Counterparts. This Assignment may be executed in counterparts, each of which shall be deemed an original and all of which together shall constitute one instrument. The signature and acknowledgment pages of any counterpart may be combined into a single instrument for recording purposes.

IN WITNESS WHEREOF, this Assignment is executed by the Parties on the dates set forth in their respective acknowledgments below, but shall be effective for all purposes as of the Effective Time.

ASSIGNOR:

_____
HARRISON GILLILAND

Address: P.O. Box 51, Plainville, KS 67663

ASSIGNEE:

ELENDIL RESOURCES LLC

By: _____
Name: Christopher O'Connor
Title: CFO and Vice President of Land

ACKNOWLEDGMENTS

STATE OF Kansas)
) ss.
COUNTY OF Ellis)

The foregoing instrument was acknowledged before me this 15th day of September, 2026, by Harrison Gilliland.

Notary Public – Mark Schroeder
My commission expires: 10/20/26

MARK SCHROEDER
Notary Public, State of Kansas
My Appointment Expires
10/20/26

STATE OF TEXAS)
) ss.
COUNTY OF HARRIS)

The foregoing instrument was acknowledged before me this 18th day of September, 2026, by Christopher O'Connor, as CFO and Vice President of Land of Elendil Resources LLC, a Delaware limited liability company, on behalf of said company.

Notary Public Hampham
My commission expires: 5-19-2030

NOTARY PUBLIC STATE OF TEXAS
HAN PHAM
Notary Public, State of Texas
Comm. Expires 05-19-2030
Notary ID 135558863

EXHIBIT A

Attached to and made a part of that certain Assignment, Bill of Sale and Conveyance effective as of September 1, 2026, by and among Harrison Gilliland, as Assignor, and Elendil Resources LLC, as Assignee

PAWNEE COUNTY, KANSAS

Aldrich
Oil and Gas Lease dated September 11, 1952, between C. R. Aldrich and Earl Moses, Trustees of the Estate of C. L. Moses, deceased, Lessors and R. P. Buchan, Lessee, covering Lots One (1), Two (2), Three (3), Four (4) and the South Half of the North Half (S/2 N/2) of Section 3, Township 23 South, Range 16 West, Pawnee County, Kansas, and containing 320 acres, more or less, and recorded in Book M16 and Page 506 of the record of that county.

Frick
Oil and Gas Lease dated April 27, 1979, between Kent Frick and Karen K. Frick, Lessor and Halliburton Oil Producing Company, Lessee, covering the Southwest Quarter (SW/4) Quarter of Section 6, Township 23 South, Range 16 West, Pawnee County, Kansas, and recorded in Book M70 and Page 427 of the record of that county.

Gano Estate
Oil and Gas Lease dated April 17, 1951, between Grace M Gano, Lessor and Lion Oil Company, Lessee, covering the East Half (E/2) of Section 31, Township 23 South, Range 15 West, Pawnee County, Kansas, and recorded in Book M15 and Page 367 of the record of that county.

******Limitations/Reservations/Of Note:*** Per Assignment dated 12/26/1985: B H & K Company assigned Northeast Quarter (NE/4) of Section 31, Township 23 South, Range 15 West, Pawnee County, Kansas, from the surface of the ground down to the top of the Lansing–Kansas City Formation. Recorded in Book M-15, Page 367, in said county to RF White.

Hearn
Oil and Gas Lease dated August 21, 1970, between Jack D Hearn and Peggy Hearn, husband and wife and Malee Ingram, a widow, Lessors and Earl M Knighton, Lessee, covering the Northeast (NE/4) Quarter of Section 35, Township 23 South, Range 15 West, Pawnee County, Kansas, and recorded in Book M51 and Page 275 of the record of that county.

Oil and Gas Lease dated August 21, 1970, between Jack D Hearn and Peggy Hearn, husband and wife and Malee Ingram, a widow, Lessors and Earl M Knighton, Lessee, covering the Northwest (NW/4) Quarter of Section 35, Township 23 South, Range 15 West, Pawnee County, Kansas, and recorded in Book M51 and Page 271 of the record of that county.

Oil and Gas Lease dated August 21, 1970, between Jack D Hearn and Peggy Hearn, husband and wife and Malee Ingram, a widow, Lessors and Earl M Knighton, Lessee, covering the Southeast (SE/4) Quarter of Section 35, Township 23 South, Range 15 West, Pawnee County, Kansas, and recorded in Book M51 and Page 273 of the record of that county.

Oil and Gas Lease dated September 14, 1970, between Russell S. Walker, Lessor and Earl M Knighton, Lessee, covering the South Half Southeast (S/2 SE/4) Quarter of Section 26, Township 23 South, Range 15 West, Pawnee County, Kansas, and recorded in Book M52 and Page 52 of the record of that county.

Oil and Gas Lease dated September 14, 1970, between Mamie Walker, a widow, Lessor and Earl M Knighton, Lessee, covering the North Half Southeast (N/2 SE/4) Quarter of Section 26, Township 23 South, Range 15 West, Pawnee County, Kansas, and recorded in Book M52 and Page 50 of the record of that county.

Joyce- Zook

Oil and Gas Lease dated July 8, 1975, between Eileen Harris and Michael Harris, wife and husband, Lessor and Karl E Becker, Lessee, covering the North half of the Southwest Quarter (N/2 SW/4) of Section 10, Township 23 South, Range 16 West, Pawnee County, Kansas, and recorded in book M61 and page 230 of the records of that county.

Oil and Gas Lease dated July 8, 1975, between Albert W. Schartz, Jr. and Patricia Ann Schartz, husband and wife, Lessor and Karl E Becker, Lessee, covering the South half of the Southwest Quarter (S/2 SW/4) of Section 10, Township 23 South, Range 16 West, Pawnee County, Kansas, and recorded in book M61 and page 123 of the records of that county.

Oil and Gas Lease dated June 19, 1975, between Joyce S Zook, Lessor and Karl E Becker, Lessee, covering the Southeast Quarter (SE/4) of Section 9, Township 23 South, Range 16 West, Pawnee County, Kansas, and recorded in book M61 and page 83 of the records of that county.

Oil and Gas Lease dated July 8, 1975, between Albert W. Schartz, Jr. and Patricia Ann Schartz, husband and wife, Lessor and Karl E Becker, Lessee, covering the North half of the Northeast Quarter (N/2 NE/4) of Section 16, Township 23 South, Range 16 West, Pawnee County, Kansas, and recorded in book M61 and page 121 of the records of that county.

Oil and Gas Lease dated July 8, 1975, between Albert W. Schartz, Jr. and Patricia Ann Schartz, husband and wife, Lessor and Karl E Becker, Lessee, covering the South half of the Northeast Quarter (S/2 NE/4) of Section 16, Township 23 South, Range 16 West, Pawnee County, Kansas, and recorded in book M61 and page 119 of the records of that county.

**Above acreage Unitized 5/23/78 forming a 480 acre unit.

Omar

Oil and Gas Lease dated October 15, 1967, between Jewel Schartz and Omar Schartz, Lessors and Karl E. Becker, Lessee, Insofar and only insofar as said lease covers the Northeast (NE/ 4) Quarter of Section 10, Township 23 South, Range 16 West, Pawnee County, Kansas, and recorded in Book M44 and Page 309 of the record of that county.

Oil and Gas Lease dated April 20, 1968, between Pearle N. Zook, et al, Lessors and Karl E. Becker, Lessee, covering the Northwest (NW/ 4) Quarter of Section 11, Township 23 South, Range 16 West, Pawnee County, Kansas, and recorded in Book M45 and Page 641 of the record

of that county.

Schartz A

Oil and Gas Lease dated December 20, 1966, between Clifford T. Russell, et ux, Lessors and Karl E. Becker, Lessee, covering the Southeast (SE/4) Quarter of Section 6, Township 23 South, Range 16 West, Pawnee County, Kansas, and recorded in Book M43 and Page 17 of the record of that county.

Oil and Gas Lease dated December 1, 1966, between Opal Lanterman and A. H. Lanterman, her husband, Lessors and Karl E. Becker, Lessee, covering the Northeast (NE/4) Quarter of Section 7, Township 23 South, Range 16 West, Pawnee County, Kansas, and recorded in Book M43 and Page 25 of the record of that county.

Oil and Gas Lease dated September 26, 1966, between Elsie Galliart Bird, formerly Elsie Galliart Rice and George W. Bird, her husband, Lessors and Karl E. Becker, Lessee, covering the Southeast Quarter (SE/4) of Section 7, Township 23 South, Range 16 West, Pawnee County, Kansas, and recorded in Book M42 and Page 399 of the record of that county.

Oil and Gas Lease dated September 23, 1966, between Charles V. Schartz and Dora Schartz, his wife, Lessors and Karl E. Becker, Lessee, Insofar and only insofar as said lease covers the Northwest (NW/4) Quarter of Section 8, Township 23 South, Range 16 West, Pawnee County, Kansas, and recorded in Book M42 and Page 389 of the record of that county.

Schartz B

Oil and Gas Lease dated September 23, 1966, between Charles V. Schartz and Dora Schartz, his wife, Lessors and Karl E. Becker, Lessee, covering the Southwest Quarter (SW/4) and the West Half of the Southeast Quarter (W/2 SE/4) of Section 5, Township 23 South, Range 16 West, Pawnee County, Kansas, and recorded in Book M42 and Page 391 of the record of that county.

Oil and Gas Lease dated September 30,1966, between Flora Schartz Birzer and George Birzer, her husband, Lessors and Karl E. Becker, Lessee, covering the East Half of the Southeast Quarter (E/2 SE/4) of Section 5, Township 23 South, Range 16 West, Pawnee county, Kansas, and recorded in Book M42 and Page 397 of the record of that county.

Oil and Gas Lease dated September 23, 1966, between Charles V. Schartz and Dora Schartz, his wife, Lessors and Karl E. Becker, Lessee, Insofar and only insofar as said lease covers the Northeast (NE/4) Quarter of Section 8, Township 23 South, Range 16 West, Pawnee County, Kansas, and recorded in Book M42 and Page 389 of the record of that county.

Oil and Gas Lease dated December 13, 1966, between Harry C. Colglazier and LaFaun R. Colglazier, his wife, Lessors and Karl E. Becker, Lessee, covering the Northwest Quarter (NW/4) of Section 9, Township 23 South, Range 16 West, Pawnee County, Kansas, and recorded in Book M43 and Page 19 of the record of that county.

Wurm – Zook

Oil and Gas Lease dated August 21, 1979, between Joyce S. Zook, single, Lessor and Karl E. Becker, Lessee, covering the Northwest Quarter (NW/4) of Section 12, Township 23 South, Range 16 West, containing 160 acres, more or less, Pawnee County, Kansas and recorded in Book M70, Page 755 of the records of said county.

Oil and Gas Lease dated August 21, 1979, between Helen Wurm and Arthur Wurm, husband and wife, Lessors and Karl E. Becker, Lessee, covering the Northeast Quarter (NE/4) of Section 11, Township 23 South, Range 16 West, containing 160 acres, more or less, Pawnee County, Kansas and recorded in Book M71, Page 207 of the records of said county.

Zook

Oil and Gas lease dated April 20, 1968, between Pearle N. Zook, et al, Lessors between Karl E. Becker, Lessee, covering the Southwest Quarter (SW/4) of Section 2, Township 23 South, Range 16 West, containing 160 acres, more or less, Pawnee County, Kansas and recorded in Book M45, Page 619 of the records of said county.

Oil and Gas Lease dated April 20, 1968, between Pearle N. Zook, et al, Lessor and Karl E. Becker, Lessee, covering Lots 3 and 4 and the South Half of the Northwest Quarter (S/2 NW/4), of Section 2, Township 23 South, Range 16 West, containing 160 acres, more or less, Pawnee County, Kansas and recorded in Book M45, Page 617 of the records of said county.