KANSAS CORPORATION COMMISSION
OIL & GAS CONSERVATION DIVISION

**Form T-1**
April 2019
**Form must be Typed**
**Form must be Signed**
**All blanks must be Filled**

# REQUEST FOR CHANGE OF OPERATOR TRANSFER OF INJECTION OR SURFACE PIT PERMIT

***Form KSONA-1, Certification of Compliance with the Kansas Surface Owner Notification Act, MUST be submitted with this form.***

*Check applicable boxes:*

- [✔] Oil Lease: No. of Oil Wells 1 **
- [ ] Gas Lease: No. of Gas Wells _____ **
- [ ] Gas Gathering System: _____
- [ ] Saltwater Disposal Well - Permit No.: _____
  - Spot Location: _____ feet from [ ] N / [ ] S Line
  - _____ feet from [ ] E / [ ] W Line
- [ ] Enhanced Recovery Project Permit No.: _____
  - Entire Project: [ ] Yes [ ] No
  - Number of Injection Wells _____ **

Field Name: STOHRVILLE

***** Side Two Must Be Completed.***

Effective Date of Transfer: 09/01/2026

KS Dept of Revenue Lease No.: 137836

Lease Name: RUMP

____-____-____-____Sec. 30 Twp. 33 R. 5 [ ] E [✔] W

Legal Description of Lease:
Lot 1 and the Northeast Quarter of the Northwest Quarter (NE/4 NW/4) a/d/a the North Half of the Northwest Quarter (N/2 NW/4) of Section 30, Township 33 South, Range 5 West, Harper County, Kansas

County: Harper

Production Zone(s): MISSISSIPPIAN

Injection Zone(s): _____

Surface Pit Permit No.: _____
*(API No. if Drill Pit, WO or Haul)*

_____ feet from [ ] N / [ ] S Line of Section
_____ feet from [ ] E / [ ] W Line of Section

Type of Pit: [ ] Emergency [ ] Burn [ ] Settling [ ] Haul-Off [ ] Workover [ ] Drilling

Past Operator's License No. 8061

Past Operator's Name & Address: Oil Producers, Inc. of Kansas
1710 WATERFRONT PKWY WICHITA,KS 67206-6603

Title: Authorized KOLAR Agent

Contact Person: SCOTT M. LAWSON

Phone: (316)681-0231

Date: 10/05/2026

Signature: Scott Lawson

New Operator's License No. 35871

New Operator's Name & Address: HG Oil Holdings, LLC
PO BOX 97 PLAINVILLE,KS 67663-0097

New Operator's Email: tbell@hgoilholdings.com

Title: Authorized KOLAR Agent

Contact Person: Tyler Bell

Phone: (620)213-1029

Oil / Gas Purchaser: CHS

Date: 10/05/2026

Signature: Tyler Bell

***Acknowledgment of Transfer:*** The above request for transfer of injection authorization, surface pit permit # _____ has been noted, approved and duly recorded in the records of the Kansas Corporation Commission. This acknowledgment of transfer pertains to Kansas Corporation Commission records only and does not convey any ownership interest in the above injection well(s) or pit permit.

_____ is acknowledged as the new operator and may continue to inject fluids as authorized by Permit No.: _____. Recommended action: _____

_____

Date: _____ _____
*Authorized Signature*

_____ is acknowledged as the new operator of the above named lease containing the surface pit permitted by No.: _____.

Date: _____ _____
*Authorized Signature*

DISTRICT _____ EPR 10/05/2026 PRODUCTION _____ UIC _____

*Side Two*

***Must Be Filed For All Wells***

KDOR Lease No.: 137836

* Lease Name: RUMP

* Location: 30-33S-05W

| Well No. | API No. (YR DRLD/PRE '67) | Footage from Section Line (i.e. FSL = Feet from South Line) | | | | Type of Well (Oil/Gas/INJ/WSW) | Well Status (PROD/TA'D/Abandoned) |
|---|---|---|---|---|---|---|---|
| 1-30 | 15-077-21554-00-00 | 330 FNL | *Circle:* FSL/FNL | 660 FWL | *Circle:* FEL/FWL | OIL | PR |
| | | | FSL/FNL | | FEL/FWL | | |
| | | | FSL/FNL | | FEL/FWL | | |
| | | | FSL/FNL | | FEL/FWL | | |
| | | | FSL/FNL | | FEL/FWL | | |
| | | | FSL/FNL | | FEL/FWL | | |
| | | | FSL/FNL | | FEL/FWL | | |
| | | | FSL/FNL | | FEL/FWL | | |
| | | | FSL/FNL | | FEL/FWL | | |
| | | | FSL/FNL | | FEL/FWL | | |
| | | | FSL/FNL | | FEL/FWL | | |
| | | | FSL/FNL | | FEL/FWL | | |
| | | | FSL/FNL | | FEL/FWL | | |
| | | | FSL/FNL | | FEL/FWL | | |
| | | | FSL/FNL | | FEL/FWL | | |
| | | | FSL/FNL | | FEL/FWL | | |
| | | | FSL/FNL | | FEL/FWL | | |
| | | | FSL/FNL | | FEL/FWL | | |
| | | | FSL/FNL | | FEL/FWL | | |
| | | | FSL/FNL | | FEL/FWL | | |
| | | | FSL/FNL | | FEL/FWL | | |
| | | | FSL/FNL | | FEL/FWL | | |
| | | | FSL/FNL | | FEL/FWL | | |
| | | | FSL/FNL | | FEL/FWL | | |

*A separate sheet may be attached if necessary.*

* When transferring a unit which consists of more than one lease please file a separate side two for each lease. If a lease covers more than one section please indicate which section each well is located.

KANSAS CORPORATION COMMISSION
OIL & GAS CONSERVATION DIVISION

Form KSONA-1
July 2021
**Form Must Be Typed**
**Form must be Signed**
**All blanks must be Filled**

# CERTIFICATION OF COMPLIANCE WITH THE KANSAS SURFACE OWNER NOTIFICATION ACT

*This form must be submitted with all Forms C-1 (Notice of Intent to Drill); CB-1 (Cathodic Protection Borehole Intent); T-1 (Request for Change of Operator Transfer of Injection or Surface Pit Permit); and CP-1 (Well Plugging Application). Any such form submitted without an accompanying Form KSONA-1 will be returned.*

**Select the corresponding form being filed:** ☐ **C-1** (Intent) ☐ **CB-1** (Cathodic Protection Borehole Intent) ☒ **T-1** (Transfer) ☐ **CP-1** (Plugging Application)

OPERATOR: License # 8061
Name: Oil Producers, Inc. of Kansas
Address 1: 1710 WATERFRONT PKWY
Address 2:
City: WICHITA State: KS Zip: 67206 + 6603
Contact Person: SCOTT M. LAWSON
Phone: ( 316 ) 681-0231 Fax: ( )
Email Address: SCOTT.LAWSON@OILPROD.COM

Well Location:
___ - ___ - ___ - ___ Sec. 30 Twp. 33 S. R. 5 ☐ East ☒ West
County: Harper
Lease Name: RUMP Well #: See T1 Side Two

*If filing a Form T-1 for multiple wells on a lease, enter the legal description of the lease below:*

Lot 1 and the Northeast Quarter of the Northwest Quarter (NE/4 NW/4) a/d/a the North Half of the Northwest Quarter (N/2 NW/4) of Section 30, Township 33 South, Range 5 West, Harper County, Kansas

***Surface Owner Information:***
Name: DROSSELMEYER, DAVID L. & TERESA L.
Address 1: 13609 CASCATA
Address 2:
City: STRADA State: OK Zip: 73170 +

*When filing a Form T-1 involving multiple surface owners, attach an additional sheet listing all of the information to the left for each surface owner. Surface owner information can be found in the records of the register of deeds for the county, and in the real estate property tax records of the county treasurer.*

*If this form is being submitted with a Form C-1 (Intent) or CB-1 (Cathodic Protection Borehole Intent), you must supply the surface owners and the KCC with a plat showing the predicted locations of lease roads, tank batteries, pipelines, and electrical lines. The locations shown on the plat are preliminary non-binding estimates. The locations may be entered on the Form C-1 plat, Form CB-1 plat, or a separate plat may be submitted.*

***Select one of the following:***

☒ I certify that, pursuant to the Kansas Surface Owner Notice Act (*see* Chapter 55 of the Kansas Statutes Annotated), I have provided the following to the surface owner(s) of the land upon which the subject well is or will be located: 1) a copy of the Form C-1, Form CB-1, Form T-1, or Form CP-1 that I am filing in connection with this form; 2) if the form being filed is a Form C-1 or Form CB-1, the plat(s) required by this form; and 3) my operator name, address, phone number, fax, and email address.

☐ I have not provided this information to the surface owner(s). I acknowledge that, because I have not provided this information, the KCC will be required to send this information to the surface owner(s). To mitigate the additional cost of the KCC performing this task, I acknowledge that I must provide the name and address of the surface owner by filling out the top section of this form and that I am being charged a $30.00 handling fee, payable to the KCC, which is enclosed with this form.

*If choosing the second option, submit payment of the $30.00 handling fee with this form. If the fee is not received with this form, the KSONA-1 form and the associated Form C-1, Form CB-1, Form T-1, or Form CP-1 will be returned.*

I hereby certify that the statements made herein are true and correct to the best of my knowledge and belief.

Date: 10/05/2026 Signature of Operator or Agent: Scott Lawson Title: Authorized KOLAR Agent

**MEMORANDUM OF ASSIGNMENT OF OPERATIONS**

This Memorandum of Assignment of Operations ("Memorandum") is made and entered into August 21, 2026, by and among **Oil Producers Inc., of Kansas ("OPIK")**, license #8061, and **HG Oil Holdings, LLC ("HG")**, license #35871. OPIK and Harrison Gilliland are parties to that certain Asset Purchase and Sale Agreement dated July 28, 2026, ("APSA"), pursuant to which OPIK has agreed to transfer operations of the oil, gas, and injection wells described on Exhibit A ("Wells"), and the gas gathering system described on Exhibit B ("GG System") at the closing of the APSA to HG, and pursuant to which HG agrees to accept and assume all of OPIK's obligations for the Wells and GG System, which APSA is supported by good and valuable consideration. This Memorandum is made for purposes of memorializing said transfer of operations and to facilitate the transfer of the Wells and GG System with the Kansas Corporation Commission.

"OPIK":

**Oil Producers Inc., of Kansas**

By: _____
Scott Lawson, authorized agent

"HG":

**HG Oil Holdings, LLC**

By: Harrison Gilliland
Harrison Gilliland (Aug 21, 2026 09:51:45 CDT)
Harrison Gilliland, manager

**EXHIBIT A**
**"Wells"**

| Well Name | Well No. | API Number | State | County | Sec | Twp | Rge | Dir | Feet N-S | N-S | Feet E-W | E-W | Type |
|---|---|---|---|---|---|---|---|---|---|---|---|---|---|
| ALBERT BOUZIDEN | 18-3 | 15-007-21343-0001 | KS | Barber | 18 | 34 | 13 | W | 2127 | S | 390 | E | SWD |
| BARTHOLOW, E.F. | 1 | 15-007-00525-0000 | KS | Barber | 18 | 33 | 12 | W | 330 | N | 330 | E | GAS |
| BARTHOLOW, E.F. | 2 | 15-007-22426-0000 | KS | Barber | 18 | 33 | 12 | W | 4950 | S | 2310 | E | GAS |
| BARTHOLOW, E.F. | 4 | 15-007-23157-0000 | KS | Barber | 18 | 33 | 12 | W | 3300 | S | 1420 | E | GAS |
| BIRD | 1-2 | 15-007-23224-0000 | KS | Barber | 2 | 33 | 13 | W | 1649 | S | 3099 | E | GAS |
| BLUNK B | 1 | 15-007-01090-0000 | KS | Barber | 19 | 34 | 13 | W | 660 | S | 3960 | E | GAS |
| BLUNK E | 2 | 15-007-00261-0001 | KS | Barber | 24 | 34 | 14 | W | 330 | S | 1320 | E | GAS |
| BLUNK,J | 1 | 15-007-00199-0000 | KS | Barber | 30 | 34 | 13 | W | 2970 | S | 4620 | E | GAS |
| DEWITT OWWO | 1 | 15-007-01465-0002 | KS | Barber | 19 | 34 | 13 | W | 668 | S | 1968 | E | GAS |
| DEWITT | 3 | 15-007-22613-0000 | KS | Barber | 19 | 34 | 13 | W | 1316 | S | 554 | E | GAS |
| GARTEN | 14-36 | 15-007-22466-0000 | KS | Barber | 36 | 34 | 14 | W | 697 | S | 3586 | E | GAS |
| GLENN WEIDNER | 1-10 | 15-007-23329-0000 | KS | Barber | 10 | 33 | 13 | W | 3745 | S | 330 | E | OG |
| HARBAUGH A | 1 | 15-007-21294-0000 | KS | Barber | 1 | 33 | 10 | W | 1980 | S | 1969 | E | OG |
| HARBAUGH SWD | 1 | 15-007-22207-0001 | KS | Barber | 36 | 32 | 10 | W | 679 | S | 1981 | E | SWD |
| HARBAUGH, JOSEPH | 1 | 15-007-20213-0000 | KS | Barber | 1 | 33 | 10 | W | 2991 | S | 1000 | E | GAS |
| HOPKINS, M.L. | 1 | 15-007-30353-0000 | KS | Barber | 28 | 32 | 13 | W | 3660 | S | 2367 | E | GAS |
| LENKNER | 1 | 15-007-00534-0001 | KS | Barber | 24 | 33 | 14 | W | 1650 | S | 1650 | W | GAS |
| MARSH | 1-8 | 15-007-22707-0000 | KS | Barber | 8 | 32 | 15 | W | 1421 | S | 1031 | E | OG |
| MARSH | 2-17 | 15-007-22718-0000 | KS | Barber | 17 | 32 | 15 | W | 2537 | S | 973 | E | OG |
| RUCKER (CONTRACT) | 1 | 15-007-22584-0000 | KS | Barber | 25 | 31 | 12 | W | 4420 | S | 1756 | E | OG |
| RUCKER (CONTRACT) | 2 | 15-007-22888-0000 | KS | Barber | 25 | 31 | 12 | W | 3551 | S | 1023 | E | OG |
| RUCKER A | 1 | 15-007-22850-0000 | KS | Barber | 25 | 31 | 12 | W | 1836 | S | 2126 | E | OG |
| SUTTON A | 1 | 15-007-30054-0000 | KS | Barber | 31 | 34 | 13 | W | 4314 | S | 2933 | E | GAS |
| SUTTON ESTATE | 1 | 15-007-01469-0001 | KS | Barber | 30 | 34 | 13 | W | 2002 | S | 3207 | E | GAS |
| GUPTON | 1 | 15-009-24319-0000 | KS | Barton | 25 | 19 | 13 | W | 3630 | S | 2970 | E | OIL |
| GUPTON | 2 | 15-009-24344-0000 | KS | Barton | 25 | 19 | 13 | W | 2958 | S | 3732 | E | SWD |
| GUPTON | 3 | 15-009-24634-0000 | KS | Barton | 25 | 19 | 13 | W | 1980 | S | 2970 | E | OIL |
| HABIGER | 1 | 15-009-23159-0000 | KS | Barton | 13 | 20 | 15 | W | 495 | S | 330 | E | OIL |
| MURRAY | 1 | 15-009-20018-0001 | KS | Barton | 31 | 20 | 13 | W | 2908 | S | 4904 | E | SWD |
| ROMINE | 1 | 15-009-24504-0000 | KS | Barton | 24 | 20 | 15 | W | 330 | N | 1320 | E | OIL |
| SCHNEIDER | 1 | 15-009-23725-0000 | KS | Barton | 32 | 18 | 15 | W | 2310 | S | 4290 | E | OIL |
| SMITH | 1 | 15-009-22954-0000 | KS | Barton | 18 | 20 | 14 | W | 660 | S | 1980 | W | OIL |
| SMITH | 3-A | 15-009-23168-0000 | KS | Barton | 18 | 20 | 14 | W | 430 | S | 4850 | E | OIL |
| WEATHERS B | 2 | 15-009-24649-0000 | KS | Barton | 36 | 20 | 14 | W | 2970 | S | 990 | E | OIL |
| AYERS | 1-20 | 15-015-23784-0000 | KS | Butler | 20 | 27 | 7 | E | 990 | S | 1980 | E | OIL |
| BOUZIDEN | 1-29 | 15-025-21357-0000 | KS | Clark | 29 | 33 | 21 | W | 4736 | S | 4636 | E | GAS |
| EDMONSTON | 1-3 | 15-025-20909-0000 | KS | Clark | 3 | 33 | 21 | W | 2629 | S | 3328 | E | OG |
| DALE A | 3 | 15-033-21319-0000 | KS | Comanche | 26 | 32 | 18 | W | 2229 | S | 3169 | E | OG |
| EUBANK | 9-20 | 15-033-20386-0000 | KS | Comanche | 20 | 33 | 20 | W | 1983 | S | 679 | E | OIL |
| GRAY | 1-23 | 15-033-21597-0000 | KS | Comanche | 23 | 31 | 18 | W | 2282 | S | 2272 | E | GAS |
| GRIFFIN | 1 | 15-033-20120-0000 | KS | Comanche | 21 | 31 | 17 | W | 3320 | S | 4597 | E | OIL |
| LEON MAY | 1-13 | 15-033-21419-0000 | KS | Comanche | 13 | 35 | 16 | W | 335 | S | 2285 | E | SWD |
| LEON MAY | 2-13 | 15-033-21476-0000 | KS | Comanche | 13 | 35 | 16 | W | 662 | S | 658 | E | OG |
| LEON MAY | 3-13 | 15-033-21502-0000 | KS | Comanche | 13 | 35 | 16 | W | 661 | S | 4617 | E | OG |
| LEON MAY | 4-13 | 15-033-21515-0000 | KS | Comanche | 13 | 35 | 16 | W | 4805 | S | 2437 | E | OG |
| LYON | 1 | 15-033-20980-0000 | KS | Comanche | 21 | 32 | 19 | W | 2310 | S | 2200 | E | OG |
| LYON | 2 | 15-033-21558-0000 | KS | Comanche | 21 | 32 | 19 | W | 1250 | S | 2125 | E | GAS |
| PEPPERD | 1 | 15-033-20128-0000 | KS | Comanche | 21 | 31 | 17 | W | 1342 | S | 1037 | E | OIL |
| RICH C | 1 | 15-033-20499-0000 | KS | Comanche | 22 | 32 | 19 | W | 680 | S | 2512 | E | OG |
| RICH C | 11 | 15-033-21389-0000 | KS | Comanche | 22 | 32 | 19 | W | 1860 | S | 2324 | E | OG |
| RICH C | 12 | 15-033-21420-0000 | KS | Comanche | 22 | 32 | 19 | W | 1145 | S | 4645 | E | OG |
| RICH C | 2 | 15-033-21094-0000 | KS | Comanche | 22 | 32 | 19 | W | 3515 | S | 1789 | E | OG |
| RICH C | 3 | 15-033-21232-0000 | KS | Comanche | 22 | 32 | 19 | W | 4995 | S | 697 | E | OG |
| RICH C | 4 | 15-033-21244-0000 | KS | Comanche | 22 | 32 | 19 | W | 1653 | S | 3318 | E | OG |
| RICH C | 5 | 15-033-21276-0000 | KS | Comanche | 22 | 32 | 19 | W | 3189 | S | 3494 | E | OG |
| RICH C | 7 | 15-033-21305-0000 | KS | Comanche | 22 | 32 | 19 | W | 3543 | S | 4306 | E | OG |
| RICH C | 8 | 15-033-21313-0000 | KS | Comanche | 22 | 32 | 19 | W | 3546 | S | 3552 | E | OG |
| RICH C | 9 | 15-033-21345-0000 | KS | Comanche | 22 | 32 | 19 | W | 356 | S | 1898 | E | SWD |
| UNRUH A | 1 | 15-033-20935-0000 | KS | Comanche | 4 | 31 | 18 | W | 3324 | S | 4712 | E | OG |
| UNRUH A | 2 | 15-033-20947-0000 | KS | Comanche | 4 | 31 | 18 | W | 4556 | S | 3337 | E | OG |
| UNRUH A | 3 | 15-033-21084-0000 | KS | Comanche | 4 | 31 | 18 | W | 3121 | S | 3937 | E | OG |

| | | | | | | | | | | | | | |
|---|---|---|---|---|---|---|---|---|---|---|---|---|---|
| UNRUH B | 1 | 15-033-20967-0000 | KS | Comanche | 4 | 31 | 18 | W | 3342 | S | 345 | E | OG |
| UNRUH B | 2 | 15-033-21434-0000 | KS | Comanche | 4 | 31 | 18 | W | 4877 | S | 1722 | E | OG |
| UNRUH B | 3 | 15-033-20013-0000 | KS | Comanche | 4 | 31 | 18 | W | 4549 | S | 711 | E | OG |
| UNRUH D | 2 | 15-033-21201-0000 | KS | Comanche | 2 | 31 | 18 | W | 2990 | S | 4026 | E | OIL |
| CURTIS | 1 | 15-047-00371-0000 | KS | Edwards | 24 | 25 | 16 | W | 2970 | S | 4950 | E | OIL |
| ENGLISH | 2 | 15-047-21254-0000 | KS | Edwards | 8 | 25 | 16 | W | 3187 | S | 333 | E | GAS |
| ENLOW | 1 | 15-047-00213-0000 | KS | Edwards | 9 | 24 | 16 | W | 4290 | S | 2970 | E | GAS |
| HAGER | 1 | 15-047-20443-0000 | KS | Edwards | 18 | 24 | 16 | W | 4638 | S | 1305 | E | GAS |
| HAMMEKE | 2 | 15-047-21272-0000 | KS | Edwards | 16 | 25 | 16 | W | 4336 | S | 4977 | E | OG |
| MAYHEW | 2 | 15-047-21050-0000 | KS | Edwards | 5 | 26 | 16 | W | 4524 | S | 868 | E | OG |
| NEELAND | 1 | 15-047-20092-0000 | KS | Edwards | 4 | 24 | 16 | W | 319 | S | 2280 | E | GAS |
| PALMITIER | 2 | 15-047-21025-0002 | KS | Edwards | 16 | 25 | 16 | W | 1970 | S | 4540 | E | SWD |
| POTTS | 1 | 15-047-20083-0000 | KS | Edwards | 5 | 24 | 16 | W | 1303 | S | 1319 | E | GAS |
| SCHMITT | 3 | 15-047-21211-0000 | KS | Edwards | 27 | 24 | 16 | W | 330 | S | 2310 | E | GAS |
| ULSH | 1 | 15-047-20043-0000 | KS | Edwards | 34 | 24 | 16 | W | 3300 | S | 3300 | E | OG |
| WICHSER | 2 | 15-047-21406-0000 | KS | Edwards | 14 | 26 | 16 | W | 2970 | S | 4950 | E | OG |
| WOLFE | 1 | 15-047-20493-0000 | KS | Edwards | 34 | 24 | 16 | W | 4009 | S | 636 | E | GAS |
| ZUERCHER B | 2 | 15-047-21369-0000 | KS | Edwards | 17 | 25 | 16 | W | 4622 | S | 1982 | E | OG |
| ZUERCHER | 4 | 15-047-21027-0000 | KS | Edwards | 17 | 25 | 16 | W | 2327 | N | 1974 | E | OG |
| ZUERCHER | 5 | 15-047-21125-0000 | KS | Edwards | 17 | 25 | 16 | W | 2329 | N | 661 | E | OG |
| SCHLESSIGER C | 4 | 15-053-20791-0000 | KS | Ellsworth | 31 | 16 | 10 | W | 3126 | S | 4960 | E | SWD |
| SCHLESSIGER A | 1 | 15-053-30107-0000 | KS | Ellsworth | 30 | 16 | 10 | W | 2310 | S | 2310 | E | OIL |
| SCHLESSIGER A | 2 | 15-053-20015-0000 | KS | Ellsworth | 30 | 16 | 10 | W | 1650 | S | 1650 | E | OIL |
| GARDNER A | 1 | 15-055-00439-0000 | KS | Finney | 12 | 24 | 33 | W | 4030 | S | 2490 | E | GAS |
| GRUB | 1 | 15-055-00244-0000 | KS | Finney | 18 | 22 | 32 | W | 3965 | S | 1285 | E | GAS |
| GRUB | 2 | 15-055-21516-0000 | KS | Finney | 20 | 22 | 32 | W | 3960 | S | 3960 | E | GAS |
| MADDUX OWWO | 4-19 | 15-055-21588-0001 | KS | Finney | 19 | 22 | 34 | W | 3780 | S | 1800 | E | GAS |
| TATE-ESKELUND | 1 | 15-055-21757-0000 | KS | Finney | 19 | 22 | 34 | W | 1250 | S | 1250 | E | GAS |
| CHALFANT | 2 | 15-057-20080-0001 | KS | Ford | 36 | 28 | 21 | W | 3963 | S | 1225 | E | GAS |
| JONES | 1-32 | 15-057-20500-0000 | KS | Ford | 32 | 27 | 21 | W | 3488 | S | 1330 | E | OIL |
| PRICE | 1-25 | 15-057-20422-0000 | KS | Ford | 25 | 28 | 21 | W | 3968 | S | 3828 | E | GAS |
| PRICE | 2-25 | 15-057-20425-0000 | KS | Ford | 25 | 28 | 21 | W | 3080 | S | 1656 | E | GAS |
| RAMSEY | 1 | 15-057-20066-0000 | KS | Ford | 36 | 28 | 21 | W | 1958 | S | 3302 | E | GAS |
| HENTHORN | 1 | 15-067-00546-0001 | KS | Grant | 15 | 28 | 37 | W | 2993 | S | 3585 | E | GAS |
| HENTHORN | 2 | 15-067-10039-0000 | KS | Grant | 15 | 28 | 37 | W | 2767 | S | 2137 | E | GAS |
| HENTHORN | 3 | 15-067-21483-0000 | KS | Grant | 15 | 28 | 37 | W | 1253 | S | 1222 | E | GAS |
| HENTHORN | 4-15 | 15-067-21653-0000 | KS | Grant | 15 | 28 | 37 | W | 1250 | N | 1250 | E | HI |
| ALLTON A OWWO | 1 | 15-077-20601-0001 | KS | Harper | 23 | 33 | 6 | W | 2000 | S | 4620 | E | OG |
| ALLTON C | 1 | 15-077-21438-0000 | KS | Harper | 23 | 33 | 6 | W | 770 | S | 3450 | E | GAS |
| CAROTHERS A | 2 | 15-077-21472-0000 | KS | Harper | 23 | 33 | 6 | W | 2210 | S | 1980 | E | OG |
| CAROTHERS B | 1 | 15-077-21294-0000 | KS | Harper | 10 | 33 | 6 | W | 330 | S | 330 | E | GAS |
| FLINN | B 1 | 15-077-21291-0000 | KS | Harper | 14 | 33 | 6 | W | 2883 | S | 3597 | E | SWD |
| HENDRICKS UNIT 31 | 1 | 15-077-21328-0000 | KS | Harper | 31 | 32 | 9 | W | 2140 | S | 5080 | E | OG |
| HOOPES | 1-25 | 15-077-21473-0000 | KS | Harper | 25 | 33 | 6 | W | 3960 | S | 990 | E | OIL |
| HOOPES | 2-25 | 15-077-21535-0000 | KS | Harper | 25 | 33 | 6 | W | 1500 | N | 1700 | E | OIL |
| NESSELROAD | 1 | 15-077-21339-0000 | KS | Harper | 22 | 33 | 6 | W | 4290 | S | 330 | E | OG |
| NESSELROAD-WOLFF | 1-23 | 15-077-21614-0000 | KS | Harper | 23 | 33 | 6 | W | 3830 | S | 3960 | E | OG |
| PULLIAM | 1-30 | 15-077-21606-0001 | KS | Harper | 30 | 33 | 5 | W | 3630 | S | 4950 | E | SWD |
| RUMP | 1-30 | 15-077-21554-0000 | KS | Harper | 30 | 33 | 5 | W | 330 | N | 660 | W | OIL |
| TRUBY | 1 | 15-077-21285-0000 | KS | Harper | 15 | 33 | 6 | W | 1650 | S | 330 | E | GAS |
| TRUBY B OWWO | 1 | 15-077-20138-0001 | KS | Harper | 2 | 33 | 6 | W | 3325 | S | 2000 | E | OG |
| WALKER A | 1 | 15-077-21353-0001 | KS | Harper | 18 | 33 | 6 | W | 3630 | S | 330 | E | SWD |
| WHITELAW OWWO | 1 | 15-077-30183-0001 | KS | Harper | 18 | 33 | 6 | W | 2310 | S | 330 | E | OG |
| WOLFF | 1 | 15-077-21273-0000 | KS | Harper | 23 | 33 | 6 | W | 4085 | S | 2310 | E | OG |
| COX H OWWO | 1 | 15-081-20518-0001 | KS | Haskell | 24 | 29 | 32 | W | 2040 | S | 4208 | E | GAS |
| MULL | 4-28 | 15-081-21598-0000 | KS | Haskell | 28 | 29 | 33 | W | 1650 | N | 330 | E | OIL |
| LEE | 1-33 | 15-093-20156-0000 | KS | Kearny | 33 | 25 | 36 | W | 2290 | S | 2290 | W | OIL |
| LEE | 4-4 | 15-093-20786-0000 | KS | Kearny | 4 | 26 | 36 | W | 660 | S | 1980 | E | OIL |
| LEE | 7-3 | 15-093-20192-0000 | KS | Kearny | 33 | 25 | 36 | W | 2244 | S | 378 | E | OIL |
| LEE A | 2-4 | 15-093-20254-0000 | KS | Kearny | 4 | 26 | 36 | W | 3289 | S | 4639 | E | OIL |
| MASONIC HOME A | 1 | 15-093-10003-0000 | KS | Kearny | 34 | 25 | 36 | W | 1980 | S | 1980 | W | OIL |
| MASONIC HOME C | 1 | 15-093-20469-0001 | KS | Kearny | 4 | 26 | 36 | W | 660 | N | 2179 | E | SWD |
| ALBRECHT (Ewy Gas Unit) | 3 | 15-095-21396-0000 | KS | Kingman | 18 | 29 | 6 | W | 990 | N | 1650 | E | GAS |
| BENSON-YEAGER | 3 | 15-095-21364-0000 | KS | Kingman | 9 | 29 | 6 | W | 3194 | N | 766 | E | OIL |
| BRAND | 1 | 15-095-20049-0000 | KS | Kingman | 16 | 29 | 7 | W | 2130 | S | 1980 | E | GAS |
| CALKIN | 1 | 15-095-20637-0000 | KS | Kingman | 3 | 29 | 6 | W | 4290 | N | 2310 | E | OIL |

| | | | | | | | | | | | | | |
|---|---|---|---|---|---|---|---|---|---|---|---|---|---|
| CALKIN | 3 | 15-095-21142-0000 | KS | Kingman | 3 | 29 | 6 | W | 2970 | N | 2310 | E | OIL |
| CAMPBELL (CASTLE UNIT) | 1 | 15-095-20524-0000 | KS | Kingman | 17 | 29 | 7 | W | 990 | N | 4620 | E | GAS |
| CASTLE | 1 | 15-095-20446-0000 | KS | Kingman | 17 | 29 | 7 | W | 3300 | N | 4950 | E | GAS |
| EWY (Ewy Gas Unit) | 1 | 15-095-20302-0000 | KS | Kingman | 17 | 29 | 6 | W | 840 | N | 4290 | E | GAS |
| FITZGERALD | 1 | 15-095-20948-0000 | KS | Kingman | 17 | 29 | 6 | W | 2970 | N | 3960 | E | GAS |
| KAUFMAN | 1 | 15-095-20288-0000 | KS | Kingman | 7 | 29 | 6 | W | 4290 | N | 330 | E | GAS |
| KAUFMAN | 3 | 15-095-21429-0000 | KS | Kingman | 7 | 29 | 6 | W | 3300 | N | 2310 | E | GAS |
| KINERT J X | 1 | 15-095-00596-0000 | KS | Kingman | 15 | 30 | 7 | W | 4230 | S | 990 | E | GAS |
| KLAVER | 1 | 15-095-00050-0000 | KS | Kingman | 9 | 29 | 6 | W | 571 | S | 3456 | E | OIL |
| KLAVER | 3 | 15-095-20843-0000 | KS | Kingman | 9 | 29 | 6 | W | 1208 | S | 4111 | E | OIL |
| KLAVER | 7 | 15-095-60005-0000 | KS | Kingman | 9 | 29 | 6 | W | 2300 | S | 3788 | E | OIL |
| KLAVER | 8 | 15-095-21138-0000 | KS | Kingman | 9 | 29 | 6 | W | 2002 | S | 4690 | E | OIL |
| KLAVER | 9 | 15-095-21164-0000 | KS | Kingman | 9 | 29 | 6 | W | 2304 | S | 4456 | E | OIL |
| KLAVER | 5 A | 15-095-20929-0000 | KS | Kingman | 9 | 29 | 6 | W | 1249 | S | 3339 | E | OIL |
| LOCK | 1 | 15-095-20365-0000 | KS | Kingman | 8 | 29 | 6 | W | 990 | S | 2410 | E | GAS |
| LOCK A | 1 | 15-095-20746-0001 | KS | Kingman | 16 | 29 | 6 | W | 4852 | S | 3346 | E | SWD |
| MINNIE BENSON | 2 | 15-095-21430-0000 | KS | Kingman | 7 | 29 | 6 | W | 2310 | N | 3300 | E | GAS |
| SETTLE | 1 | 15-095-00171-0001 | KS | Kingman | 18 | 29 | 7 | W | 330 | S | 330 | E | GAS |
| VORAN A | 1 | 15-095-21748-0000 | KS | Kingman | 22 | 29 | 7 | W | 3770 | S | 3220 | E | GAS |
| ZERGER | 3 | 15-095-21482-0000 | KS | Kingman | 8 | 29 | 6 | W | 660 | N | 330 | W | GAS |
| BORTH | 1 | 15-097-21446-0000 | KS | Kiowa | 13 | 28 | 18 | W | 875 | S | 4943 | E | OG |
| CAPLINGER-PAXTON | 1-28 | 15-097-21725-0000 | KS | Kiowa | 28 | 30 | 18 | W | 1938 | S | 324 | E | GAS |
| COBB | 1-20 | 15-097-21487-0000 | KS | Kiowa | 20 | 30 | 18 | W | 417 | S | 498 | E | OG |
| COBB | 2-20 | 15-097-21527-0000 | KS | Kiowa | 20 | 30 | 18 | W | 321 | S | 1889 | E | OG |
| COBB | 3-20 | 15-097-21616-0000 | KS | Kiowa | 20 | 30 | 18 | W | 1439 | S | 730 | E | OG |
| DURKEE | 1 | 15-097-20298-0000 | KS | Kiowa | 31 | 28 | 20 | W | 4098 | S | 3905 | E | GAS |
| EMERSON | 1-30 | 15-097-21544-0000 | KS | Kiowa | 30 | 30 | 18 | W | 677 | S | 414 | E | OG |
| EMERSON | 2-30 | 15-097-21573-0000 | KS | Kiowa | 30 | 30 | 18 | W | 503 | S | 1953 | E | OG |
| EMERSON | 3-30 | 15-097-21597-0001 | KS | Kiowa | 30 | 30 | 18 | W | 1652 | S | 318 | E | OG |
| FROMME | 1 | 15-097-21447-0001 | KS | Kiowa | 15 | 29 | 20 | W | 328 | S | 2297 | E | EOR |
| GILLETTE | 2-10 | 15-097-20096-0000 | KS | Kiowa | 10 | 30 | 19 | W | 675 | S | 3282 | E | OIL |
| KANE TRUST | 1-18 | 15-097-21480-0000 | KS | Kiowa | 18 | 30 | 18 | W | 325 | S | 3450 | E | OG |
| MANFORD CLARK | 1-16 | 15-097-21557-0000 | KS | Kiowa | 16 | 27 | 16 | W | 380 | S | 3662 | E | OG |
| MINOR | 1-19 | 15-097-21592-0000 | KS | Kiowa | 19 | 28 | 17 | W | 1735 | S | 3495 | E | OG |
| MINOR | 2-19 | 15-097-21613-0000 | KS | Kiowa | 19 | 28 | 17 | W | 2018 | S | 1997 | E | OG |
| PAMAR-MILLER UNIT A | 1 | 15-097-20280-0000 | KS | Kiowa | 31 | 28 | 20 | W | 1324 | S | 1312 | W | GAS |
| SCHMIDT K | 1 | 15-097-21458-0000 | KS | Kiowa | 21 | 29 | 19 | W | 2329 | S | 2983 | E | OG |
| GILL | 1 | 15-101-21361-0000 | KS | Lane | 35 | 16 | 29 | W | 4290 | S | 330 | E | OIL |
| GILL | 3 | 15-101-21545-0001 | KS | Lane | 35 | 16 | 29 | W | 4290 | S | 990 | E | OIL |
| JAMES | 1 | 15-101-21381-0000 | KS | Lane | 36 | 16 | 29 | W | 4248 | S | 4928 | E | SWD |
| PLETT | 1 | 15-115-21249-0000 | KS | Marion | 6 | 21 | 1 | E | 1650 | S | 3250 | E | OIL |
| WOELK | 1 | 15-115-21266-0000 | KS | Marion | 6 | 21 | 1 | E | 2145 | S | 2310 | E | OIL |
| ADAMS | 1A-5 | 15-119-21258-0000 | KS | Meade | 5 | 35 | 30 | W | 873 | S | 4434 | E | GAS |
| BREEDING | 1-715 | 15-129-21576-0000 | KS | Morton | 15 | 32 | 40 | W | 1650 | N | 1650 | E | GAS |
| CHARLES BREEDING | 3-1210 | 15-129-21593-0000 | KS | Morton | 10 | 32 | 40 | W | 1991 | S | 4626 | E | GAS |
| RICH SMITH | 1-20 | 15-129-21548-0000 | KS | Morton | 20 | 33 | 42 | W | 990 | S | 990 | W | OG |
| PETERSILIE A | 1 | 15-135-30073-0000 | KS | Ness | 23 | 20 | 24 | W | 367 | N | 988 | E | OIL |
| PETERSILIE A | 2 | 15-135-30200-0000 | KS | Ness | 23 | 20 | 24 | W | 383 | N | 1661 | E | OIL |
| PETERSILIE A | 5 | 15-135-30242-0000 | KS | Ness | 23 | 20 | 24 | W | 2004 | N | 658 | E | OIL |
| PETERSILIE A | 7 | 15-135-20013-0002 | KS | Ness | 23 | 20 | 24 | W | 3981 | S | 1334 | E | SWD |
| ALDRICH | 3 | 15-145-00343-0000 | KS | Pawnee | 3 | 23 | 16 | W | 2978 | S | 2378 | E | GAS |
| FRICK - A | 1 | 15-145-20619-0000 | KS | Pawnee | 6 | 23 | 16 | W | 330 | S | 3300 | E | GAS |
| GANO EST (CONTRACT) | 1 | 15-145-10133-0000 | KS | Pawnee | 31 | 23 | 15 | W | 4610 | S | 655 | E | GAS |
| HEARN | 1 | 15-145-20213-0001 | KS | Pawnee | 35 | 23 | 15 | W | 3637 | S | 1665 | E | OIL |
| HEARN | 3 | 15-145-21464-0000 | KS | Pawnee | 35 | 23 | 15 | W | 1880 | S | 660 | E | GAS |
| JOYCE ZOOK | 1 | 15-145-20522-0000 | KS | Pawnee | 9 | 23 | 16 | W | 352 | S | 2322 | E | GAS |
| OMAR | 1 | 15-145-30176-0001 | KS | Pawnee | 10 | 23 | 16 | W | 4950 | S | 330 | E | GAS |
| SCHARTZ | 1 | 15-145-00365-0001 | KS | Pawnee | 8 | 23 | 16 | W | 2970 | S | 4950 | E | GAS |
| SCHARTZ A | 2 | 15-145-20394-0000 | KS | Pawnee | 5 | 23 | 16 | W | 2313 | S | 2314 | E | GAS |
| SCHARTZ B | 1 | 15-145-20536-0000 | KS | Pawnee | 6 | 23 | 16 | W | 1999 | S | 669 | E | GAS |
| WURM/ZOOK | 1 | 15-145-20895-0000 | KS | Pawnee | 11 | 23 | 16 | W | 4651 | S | 2036 | E | OG |
| ZOOK | 2-2 | 15-145-21525-0000 | KS | Pawnee | 2 | 23 | 16 | W | 680 | S | 3980 | E | GAS |
| WATSON | 2 | 15-151-21685-0000 | KS | Pratt | 8 | 29 | 15 | W | 1030 | S | 4224 | E | SWD |
| CAIN | 1 | 15-159-60009-0001 | KS | Rice | 33 | 19 | 7 | W | 330 | S | 330 | E | GAS |
| ENGELLAND OWWO | 1 | 15-159-30183-0001 | KS | Rice | 3 | 20 | 7 | W | 2310 | S | 4290 | E | GAS |
| BLAUER EST | 1-21 | 15-163-21464-0000 | KS | Rooks | 21 | 7 | 19 | W | 3630 | S | 2310 | E | OIL |

| | | | | | | | | | | | | | |
|---|---|---|---|---|---|---|---|---|---|---|---|---|---|
| PROBASCO | 1 | 15-163-21564-0000 | KS | Rooks | 26 | 6 | 20 | W | 1650 | S | 2970 | E | OIL |
| ROSS | 1 | 15-163-22070-0000 | KS | Rooks | 2 | 7 | 20 | W | 2970 | S | 3630 | W | OIL |
| ROSS | 2 | 15-163-22753-0001 | KS | Rooks | 2 | 7 | 20 | W | 4349 | S | 382 | E | EOR |
| CHURCH | 1 | 15-173-20764-0001 | KS | Sedgwick | 23 | 29 | 1 | E | 4950 | S | 330 | E | OIL |
| DUGAN FARMS | 1 | 15-173-20883-0000 | KS | Sedgwick | 13 | 28 | 2 | W | 660 | S | 660 | E | OIL |
| EWERTZ | 1 | 15-173-20869-0000 | KS | Sedgwick | 19 | 28 | 1 | W | 4290 | S | 2970 | E | OIL |
| EWERTZ | 2 | 15-173-20875-0000 | KS | Sedgwick | 19 | 28 | 1 | W | 4390 | S | 4290 | E | OIL |
| GLASER SWD | 1 | 15-173-20631-0002 | KS | Sedgwick | 13 | 29 | 1 | E | 2475 | S | 5230 | E | SWD |
| HOPPE FARMS | 1 | 15-173-01035-0001 | KS | Sedgwick | 24 | 28 | 2 | W | 4950 | S | 330 | E | OIL |
| SIMON | 1 | 15-173-20881-0000 | KS | Sedgwick | 19 | 28 | 1 | W | 3530 | S | 2310 | E | OIL |
| THOME | 1 | 15-173-20835-0000 | KS | Sedgwick | 19 | 28 | 1 | W | 3300 | S | 3300 | E | OIL |
| THOME | 2 | 15-173-20856-0000 | KS | Sedgwick | 19 | 28 | 1 | W | 3464 | S | 4611 | E | SWD |
| AGA | 2 | 15-175-01004-0001 | KS | Seward | 33 | 33 | 32 | W | 3300 | S | 3400 | E | GAS |
| ARKALON | 1-28 | 15-175-21222-0000 | KS | Seward | 28 | 33 | 32 | W | 1658 | S | 966 | E | GAS |
| ARKALON | 2-28 | 15-175-21573-0000 | KS | Seward | 28 | 33 | 32 | W | 4730 | S | 1706 | E | GAS |
| ARKALON | 1-22 | 15-175-20759-0003 | KS | Seward | 22 | 33 | 32 | W | 2310 | N | 330 | W | GAS |
| BALL | 1-26 | 15-175-21835-0000 | KS | Seward | 26 | 32 | 32 | W | 1960 | S | 312 | E | GAS |
| BIRNEY A | 1 | 15-175-20088-0001 | KS | Seward | 25 | 32 | 32 | W | 2310 | S | 2970 | E | GAS |
| BIRNEY-IRWIN | 1-30 | 15-175-21902-0000 | KS | Seward | 30 | 32 | 31 | W | 3300 | S | 2970 | E | GAS |
| BOLES | 1-16 | 15-175-21157-0001 | KS | Seward | 16 | 35 | 34 | W | 660 | S | 4623 | E | GAS |
| BROWN | 1A-29 | 15-175-22194-0001 | KS | Seward | 29 | 34 | 32 | W | 666 | S | 649 | E | GAS |
| BURR | 1-4 | 15-175-22114-0000 | KS | Seward | 4 | 33 | 31 | W | 1320 | N | 1250 | W | GAS |
| BURR | 1-5 | 15-175-22067-0000 | KS | Seward | 5 | 33 | 31 | W | 2970 | S | 1650 | E | GAS |
| COLBURN | 13-91 | 15-175-20328-0001 | KS | Seward | 17 | 33 | 32 | W | 660 | S | 4620 | E | GAS |
| COLBURN | 1A-21 | 15-175-21850-0000 | KS | Seward | 21 | 33 | 32 | W | 3960 | S | 1320 | E | GAS |
| COLBURN | 1-21 | 15-175-20783-0000 | KS | Seward | 21 | 33 | 32 | W | 3960 | S | 1980 | E | GAS |
| COSNER-SNYDER TRUST | 1-30 | 15-175-21876-0000 | KS | Seward | 30 | 32 | 31 | W | 2310 | S | 510 | E | GAS |
| COVEL TRUST | 1-24 | 15-175-20926-0000 | KS | Seward | 24 | 31 | 32 | W | 4658 | S | 1929 | E | OG |
| COVEL TRUST | 2-24 | 15-175-21064-0000 | KS | Seward | 24 | 31 | 32 | W | 1320 | S | 3720 | E | GAS |
| COVEL TRUST | 2A | 15-175-22144-0000 | KS | Seward | 24 | 31 | 32 | W | 4056 | S | 2579 | E | GAS |
| FAWCETT | 1-33 | 15-175-22160-0000 | KS | Seward | 33 | 32 | 32 | W | 4620 | S | 3300 | E | OG |
| FAWCETT A | 1 | 15-175-21268-0000 | KS | Seward | 28 | 32 | 32 | W | 627 | S | 3269 | E | OG |
| GERONIMO | 1-3 | 15-175-22146-0000 | KS | Seward | 3 | 35 | 32 | W | 3300 | S | 4620 | E | GAS |
| GOOD A | 1 | 15-175-21206-0001 | KS | Seward | 20 | 34 | 31 | W | 660 | S | 4620 | E | OG |
| GOOD A | 2 | 15-175-21256-0000 | KS | Seward | 20 | 34 | 31 | W | 1980 | S | 660 | W | OG |
| GOOD A | 3 | 15-175-21310-0002 | KS | Seward | 20 | 34 | 31 | W | 1006 | S | 4582 | E | OG |
| GOOD B | 1 | 15-175-21239-0001 | KS | Seward | 19 | 34 | 31 | W | 707 | S | 634 | E | SWD |
| HANSON | 1-33 | 15-175-21884-0000 | KS | Seward | 33 | 32 | 33 | W | 1250 | S | 1250 | W | GAS |
| HANSON | 2-33 | 15-175-22165-0000 | KS | Seward | 33 | 32 | 33 | W | 1545 | S | 1320 | E | HI |
| HARVEY | 1-18 | 15-175-22140-0000 | KS | Seward | 18 | 33 | 32 | W | 1650 | N | 1880 | W | OG |
| HARVEY - B | 1-19 | 15-175-00223-0000 | KS | Seward | 19 | 33 | 32 | W | 1320 | S | 1320 | W | GAS |
| HIRN | 1A-16 | 15-175-21877-0000 | KS | Seward | 16 | 33 | 32 | W | 1980 | N | 1980 | W | GAS |
| HIRN RANCH | 3 | 15-175-20497-0000 | KS | Seward | 17 | 33 | 32 | W | 3300 | S | 3300 | E | GAS |
| IRWIN | 1-25 | 15-175-21078-0001 | KS | Seward | 25 | 32 | 32 | W | 660 | S | 660 | E | GAS |
| JACQUART | 2 | 15-175-21950-0001 | KS | Seward | 30 | 33 | 32 | W | 2502 | S | 2824 | E | PI |
| KANE-BAUGHMAN | 1 | 15-175-20334-0000 | KS | Seward | 24 | 32 | 33 | W | 2010 | S | 1910 | W | OG |
| LEMERT | 1-2 | 15-175-20964-0002 | KS | Seward | 2 | 32 | 33 | W | 4634 | S | 4552 | E | GAS |
| LEMERT | 2-2 | 15-175-21965-0000 | KS | Seward | 2 | 32 | 33 | W | 4631 | S | 1279 | E | HI |
| LEMERT PRINTZ | 1-14 | 15-175-20119-0001 | KS | Seward | 14 | 32 | 33 | W | 1894 | S | 4761 | E | SWD |
| LEMERT-PRINTZ | 2-14 | 15-175-20259-0000 | KS | Seward | 14 | 32 | 33 | W | 567 | S | 4727 | E | OIL |
| MASSONI | 1-31 | 15-175-01009-0001 | KS | Seward | 31 | 32 | 31 | W | 1320 | S | 3960 | E | GAS |
| MASSONI | 1-5 | 15-175-22041-0000 | KS | Seward | 5 | 33 | 31 | W | 2310 | S | 2970 | E | GAS |
| MASSONI | 2-31 | 15-175-21858-0000 | KS | Seward | 31 | 32 | 31 | W | 4290 | S | 4290 | E | GAS |
| OLDS-ROEHR | 1 | 15-175-01008-0001 | KS | Seward | 1 | 33 | 32 | W | 1980 | S | 1980 | E | GAS |
| OLDS-ROEHR | 2-1 | 15-175-22035-0000 | KS | Seward | 1 | 33 | 32 | W | 2332 | N | 330 | W | GAS |
| ORMISTON | 1 | 15-175-10096-0000 | KS | Seward | 24 | 33 | 31 | W | 4623 | S | 1974 | E | OG |
| PRINTZ | 1-15 | 15-175-20147-0000 | KS | Seward | 15 | 32 | 33 | W | 1880 | S | 1980 | E | OIL |
| PRINTZ | 2-15 | 15-175-20208-0000 | KS | Seward | 15 | 32 | 33 | W | 660 | S | 1980 | E | OIL |
| SALLEY D | 1 | 15-175-00540-0000 | KS | Seward | 29 | 33 | 32 | W | 1980 | S | 3300 | E | OG |
| SALLEY D | 2 | 15-175-21758-0000 | KS | Seward | 29 | 33 | 32 | W | 3960 | S | 3960 | E | RES |
| SALLEY D | 3 | 15-175-21995-0000 | KS | Seward | 29 | 33 | 32 | W | 660 | S | 990 | E | OG |
| SATTERFIELD | 2 | 15-175-20464-0000 | KS | Seward | 13 | 31 | 32 | W | 3976 | S | 1308 | E | GAS |
| SHIRLEY | 1A-16 | 15-175-21855-0000 | KS | Seward | 16 | 33 | 32 | W | 1980 | S | 3300 | E | GAS |
| SIEMENS | 1-29 | 15-175-21185-0001 | KS | Seward | 29 | 32 | 31 | W | 3960 | S | 4950 | E | GAS |
| SIMS | 2-36 | 15-175-21763-0000 | KS | Seward | 36 | 32 | 32 | W | 1320 | S | 3300 | E | GAS |
| SLEEPER | 1 | 15-175-20324-0001 | KS | Seward | 25 | 33 | 31 | W | 666 | S | 1585 | E | OIL |

| | | | | | | | | | | | | | |
|---|---|---|---|---|---|---|---|---|---|---|---|---|---|
| SPRINKLE | 1 | 15-175-21265-0001 | KS | Seward | 29 | 34 | 31 | W | 4634 | S | 4603 | E | OIL |
| STANLEY | 1A-23 | 15-175-21694-0000 | KS | Seward | 23 | 32 | 32 | W | 1320 | S | 1320 | E | GAS |
| STOLL | 1-27 | 15-175-21105-0000 | KS | Seward | 27 | 31 | 32 | W | 4298 | S | 4280 | E | OIL |
| STOLL | 2-27 | 15-175-21238-0000 | KS | Seward | 27 | 31 | 32 | W | 4309 | S | 1666 | E | OG |
| STOLL | 3-27 | 15-175-21306-0000 | KS | Seward | 27 | 31 | 32 | W | 4037 | S | 4004 | E | GAS |
| STOLL | 4-27 | 15-175-21844-0000 | KS | Seward | 27 | 31 | 32 | W | 4053 | S | 1256 | E | GAS |
| WALKER | 1-34 | 15-175-21951-0000 | KS | Seward | 34 | 32 | 32 | W | 330 | S | 4950 | E | GAS |
| WALKER | 1A-35 | 15-175-21846-0000 | KS | Seward | 35 | 32 | 32 | W | 4940 | S | 3335 | E | GAS |
| WALKER | 3-34 | 15-175-22110-0000 | KS | Seward | 34 | 32 | 32 | W | 2263 | S | 4965 | E | GAS |
| WARDEN OWWO | 3 | 15-175-20080-0001 | KS | Seward | 25 | 34 | 33 | W | 4620 | S | 1980 | E | GAS |
| WETTSTEIN | 1-28 | 15-175-21220-0000 | KS | Seward | 28 | 32 | 32 | W | 660 | S | 1320 | E | OG |
| WETTSTEIN | 1-33 | 15-175-21138-0001 | KS | Seward | 33 | 32 | 32 | W | 3960 | S | 1980 | E | GAS |
| WETTSTEIN | 2A-33 | 15-175-22031-0000 | KS | Seward | 33 | 32 | 32 | W | 1440 | S | 3830 | E | HI |
| WRIGHT | 1-21 | 15-175-21731-0000 | KS | Seward | 21 | 33 | 32 | W | 2310 | S | 330 | E | GAS |
| WRIGHT | 3 | 15-175-21732-0001 | KS | Seward | 21 | 33 | 32 | W | 2206 | S | 357 | E | SWD |
| BROWN | 1 | 15-185-10472-0000 | KS | Stafford | 18 | 24 | 14 | W | 1664 | S | 996 | E | GAS |
| DEVORE C | 1 | 15-185-21652-0000 | KS | Stafford | 3 | 23 | 14 | W | 2310 | N | 330 | W | OIL |
| GRAYBILL | 1 | 15-185-20992-0000 | KS | Stafford | 28 | 24 | 15 | W | 1010 | S | 1006 | E | GAS |
| VOSBURGH | 1-2 | 15-185-23657-0000 | KS | Stafford | 2 | 24 | 15 | W | 3004 | S | 1991 | E | OG |
| WALLS | 2 | 15-185-21172-0000 | KS | Stafford | 9 | 23 | 14 | W | 3560 | S | 2242 | E | OIL |
| WALLS | 3 | 15-185-21264-0000 | KS | Stafford | 9 | 23 | 14 | W | 4252 | S | 2346 | E | OIL |
| WILSON F | 2 | 15-185-23004-0000 | KS | Stafford | 14 | 25 | 15 | W | 4950 | S | 3630 | E | OG |
| WILSON G | 1 | 15-185-22062-0000 | KS | Stafford | 11 | 25 | 15 | W | 1650 | S | 1590 | E | OG |
| WILSON H | 1 | 15-185-22981-0000 | KS | Stafford | 15 | 25 | 15 | W | 4620 | S | 660 | E | OG |
| WILSON H | 2 | 15-185-23334-0000 | KS | Stafford | 15 | 25 | 15 | W | 990 | N | 2140 | E | GAS |
| BONNET | 1 | 15-189-20574-0000 | KS | Stevens | 8 | 34 | 38 | W | 1298 | N | 80 | E | GAS |
| BRECHEISEN | 1 | 15-189-00751-0000 | KS | Stevens | 9 | 35 | 38 | W | 1320 | S | 3960 | E | GAS |
| FUNKE A | 1 | 15-189-10045-0001 | KS | Stevens | 4 | 34 | 38 | W | 1251 | S | 3995 | E | SWD |
| GREWELL | 1 | 15-189-20571-0000 | KS | Stevens | 4 | 34 | 38 | W | 2012 | S | 3920 | E | GAS |
| RICKART | 1 | 15-189-20621-0000 | KS | Stevens | 36 | 34 | 39 | W | 1320 | N | 1320 | E | GAS |
| YOUNG | 1 | 15-189-20566-0000 | KS | Stevens | 17 | 35 | 38 | W | 1320 | N | 1320 | W | GAS |
| LEEPER | 2 | 15-191-22202-0000 | KS | Sumner | 24 | 31 | 1 | W | 3630 | S | 3300 | E | OIL |
| LEEPER | 3 | 15-191-22254-0001 | KS | Sumner | 24 | 31 | 1 | W | 4867 | S | 4718 | E | SWD |
| BARBY O. C. | 1 | 35-007-35401 | OK | BEAVER | 36 | 04N | 25 | E | 0 | | 0 | | GAS |
| BENJEGERDES | 2-34 | 35-007-24699 | OK | BEAVER | 34 | 04N | 23 | E | 1320 | S | 1320 | W | GAS |
| CRAWFORD | 2A-14 | 35-007-25103 | OK | BEAVER | 14 | 04N | 20 | E | 1420 | S | 1320 | W | GAS |
| CRAWFORD | 1 | 35-007-36606 | OK | BEAVER | 14 | 04N | 20 | E | 1980 | N | 1980 | E | GAS |
| HOOVER | 9-16 | 35-007-21277 | OK | BEAVER | 4 | 01N | 22 | E | 1320 | S | 1320 | W | GAS |
| ROBINS TRUST | 1-3 | 35-007-25203 | OK | BEAVER | 3 | 04N | 24 | E | 1320 | S | 1980 | W | GAS |
| SAUNDERS | 15-171 | 35-007-21455 | OK | BEAVER | 3 | 01N | 22 | E | 1320 | S | 1320 | W | GAS |
| MOORE | 29-460 | 35-043-21057 | OK | DEWEY | 25 | 18N | 17 | W | 1320 | S | 1320 | E | GAS |
| ZOLDOSKE | 51-784 | 35-045-21151 | OK | ELLIS | 5 | 24N | 24 | W | 1980 | S | 660 | W | GAS |
| BROOKS | 1 | 35-059-20549 | OK | HARPER | 7 | 28N | 22 | W | 660 | N | 1980 | W | OIL |
| COTTER | 1-17 | 35-059-21225 | OK | HARPER | 17 | 28N | 24 | W | 660 | S | 660 | W | GAS |
| STINSON-STATE | 1 | 35-059-20816 | OK | HARPER | 2 | 28N | 25 | W | 1320 | S | 660 | W | GAS |
| WILMONT | 1 | 35-059-20993 | OK | HARPER | 27 | 28N | 25 | W | 1320 | S | 1320 | W | GAS |
| LYDIA V.WILLIAMS | 1 | 35-073-22410 | OK | KINGFISHER | 24 | 16N | 7 | W | 660 | S | 660 | W | GAS |
| DOLESE | 1 | 35-087-20607 | OK | MCCLAIN | 11 | 09N | 4 | W | 1980 | S | 2130 | W | OIL |
| GARDNER | 2-12 | 35-139-30044 | OK | TEXAS | 12 | 02N | 14 | E | 0 | | 0 | | GAS |
| THOMPSON | 1-33 | 35-139-23178 | OK | TEXAS | 33 | 06N | 11 | E | 1650 | S | 1671 | W | TM |
| THOMPSON | 2-33 | 35-139-23884 | OK | TEXAS | 33 | 06N | 11 | E | 0 | | 0 | | OIL |
| GENEVA MAY | 1 | 35-151-21333 | OK | WOODS | 23 | 29N | 17 | W | 1980 | S | 660 | W | OIL |
| GENEVA MAY | 2-23 | 35-151-22658 | OK | WOODS | 23 | 29N | 17 | W | 2400 | S | 1960 | W | OIL |
| GENEVA MAY | 3-23A | 35-151-22737 | OK | WOODS | 23 | 29N | 17 | W | 860 | S | 1880 | W | OIL |
| GENEVA MAY | 4-23 | 35-151-23061 | OK | WOODS | 23 | 29N | 17 | W | 660 | S | 660 | W | OIL |
| GENEVA MAY | 5-23 | 35-151-23300 | OK | WOODS | 23 | 29N | 17 | W | 660 | S | 660 | W | OIL |
| GENEVA MAY | 6-23 | 35-151-24049 | OK | WOODS | 23 | 29N | 17 | W | 1845 | S | 795 | W | OIL |
| GLASGOW | 1-4 | 35-151-22252 | OK | WOODS | 4 | 25N | 13 | W | 1320 | S | 660 | W | GAS |
| LENHART | 1-4 | 35-151-21047 | OK | WOODS | 4 | 28N | 17 | W | 1320 | S | 2640 | W | GAS |
| LENHART | 3-4 | 35-151-23516 | OK | WOODS | 4 | 28N | 17 | W | 1040 | N | 1470 | W | OIL |
| MAY | 1 | 35-151-21252 | OK | WOODS | 14 | 29N | 17 | W | 1980 | S | 735 | W | GAS |
| MAY | 2-14 | 35-151-22962 | OK | WOODS | 14 | 29N | 17 | W | 660 | N | 1980 | W | GAS |
| MURROW | 1 | 35-151-21419 | OK | WOODS | 4 | 25N | 13 | W | 1320 | S | 100 | W | GAS |
| MURROW | 2 | 35-151-24153 | OK | WOODS | 4 | 25N | 13 | W | 1320 | S | 1320 | E | OIL |
| CONVERSE | 1-130 | 42-195-80100 | TX | HANSFORD | | | | | | | | | |
| CONVERSE | 2-130 | 42-195-31497 | TX | HANSFORD | | | | | | | | | GAS |

| | | | | | | | | | | | | | |
|---|---|---|---|---|---|---|---|---|---|---|---|---|---|
| CONVERSE | 3-130 | 42-195-31496 | TX | HANSFORD | | | | | | | | | GAS |
| TERRELL A | 1 | 42-341-32493 | TX | MOORE | | | | | | | | | GAS |
| WELLS | 1 | 42-341-32647 | TX | MOORE | | | | | | | | | GAS |
| STEEL | 2 | 42-421-30565 | TX | SHERMAN | | | | | | | | | GAS |

**EXHIBIT B**

**"GG System"**

**Edwards County Gas Company (GG 00093)**

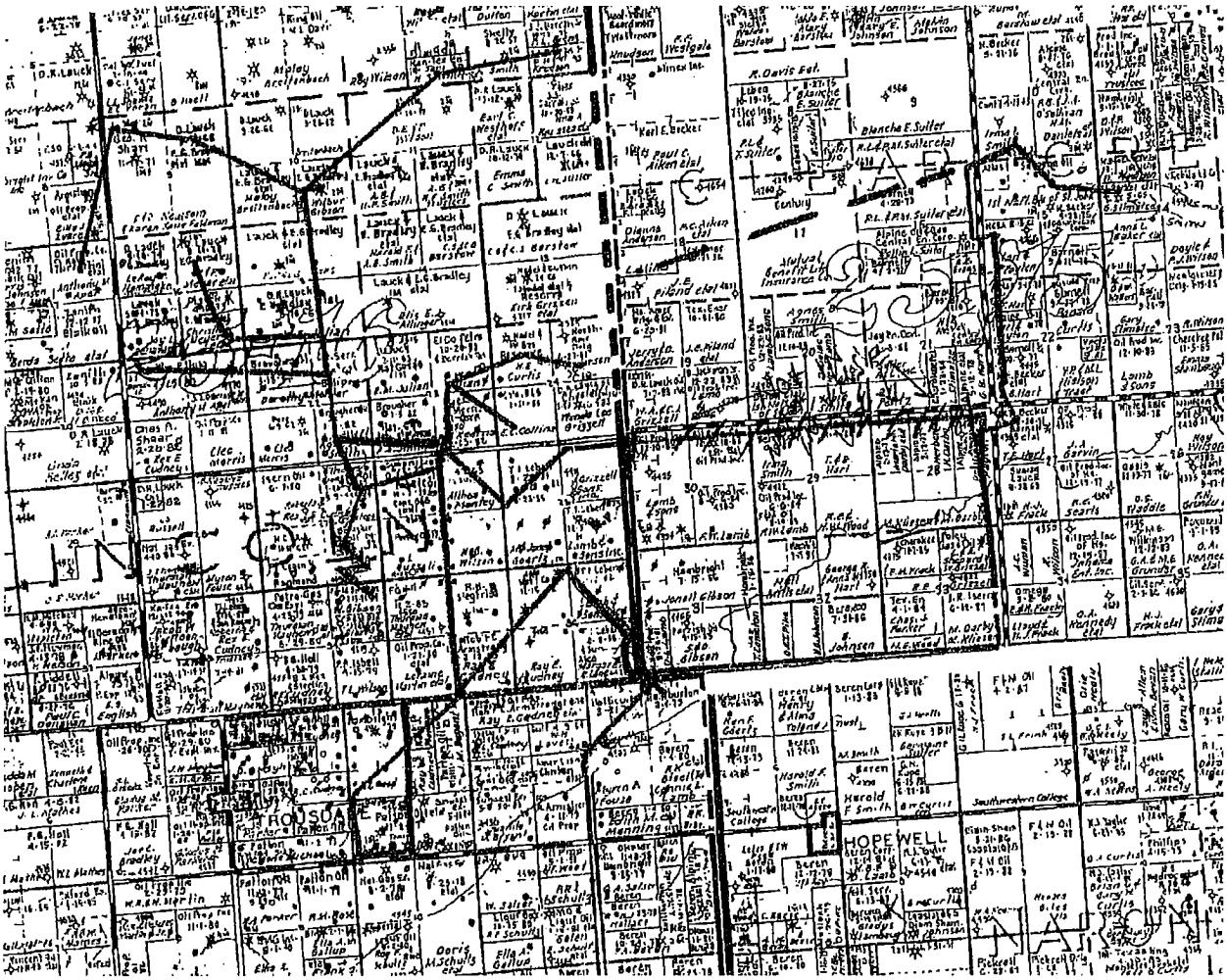

The Midstream Assets pertain to certain lands within the following governmental sections in Edwards or Stafford Counties, Kansas, or adjacent thereto, as depicted above:

T25S-R16W: Sections 1, 2, 8, 9, 10, 11, 12, 13, 15, 16, 17, 21, 22, 23, 24, 25, 26, 27, 34, 35, 36
T26S-R16W: Sections 1, 2, 3, 11, 12, 13, 14, 22, 23, 24
T25S-R15W: Sections 10, 14, 15, 16, 17, 18, 22, 27, 28, 31, 32, 33
T26S-R15W: Sections 4, 5, 6

**Sims Field (GG 00094)**

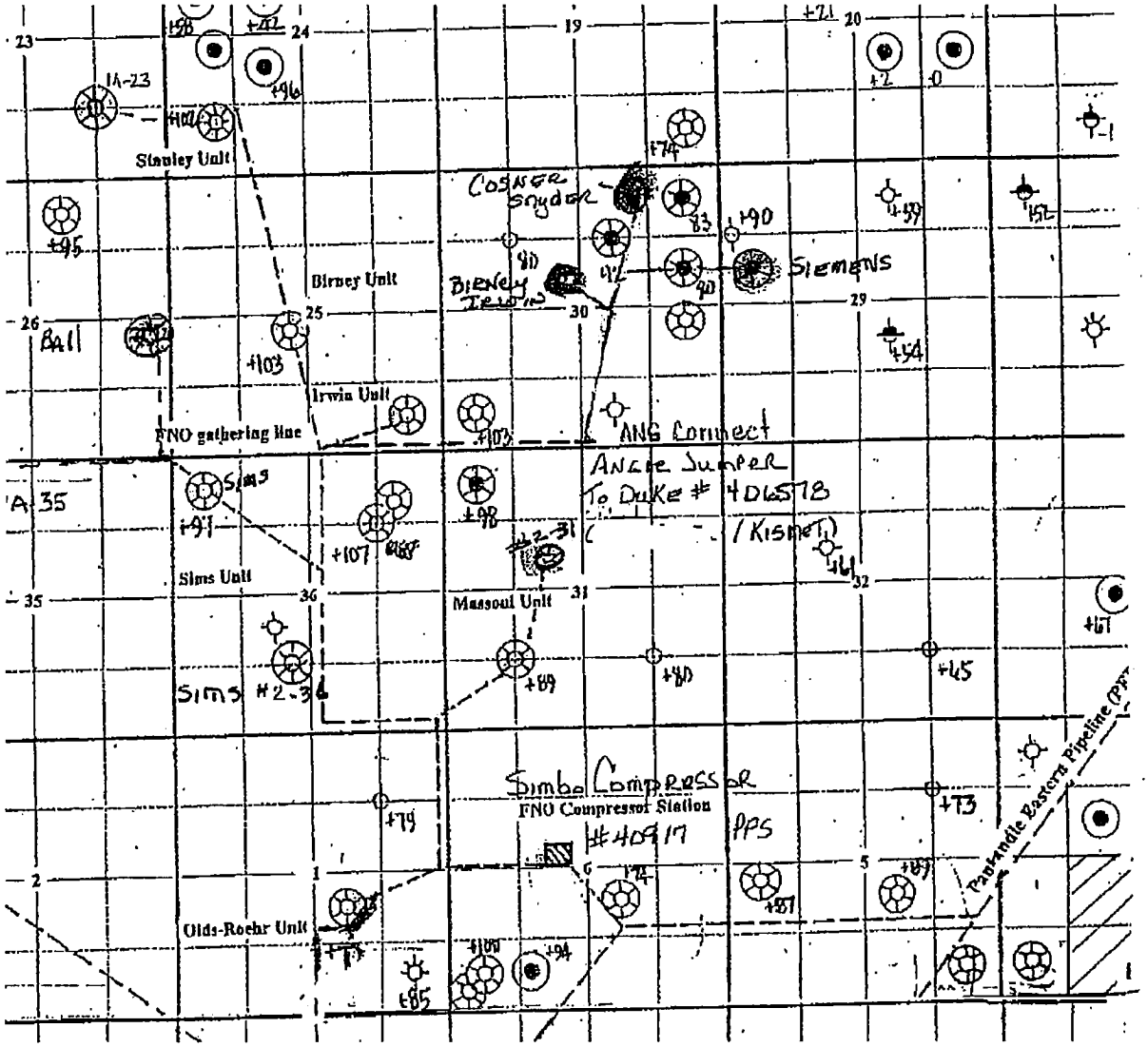


Certain lands in Seward County, Kansas, as depicted above:

T32S-R32W: Sections 23, 24, 25, 36
T33S-R32W: Section 1
T32S-R31W: Sections 30, 31
T33S-R31W: Sections 5, 6, 7

**31 Field (GG 00092)**

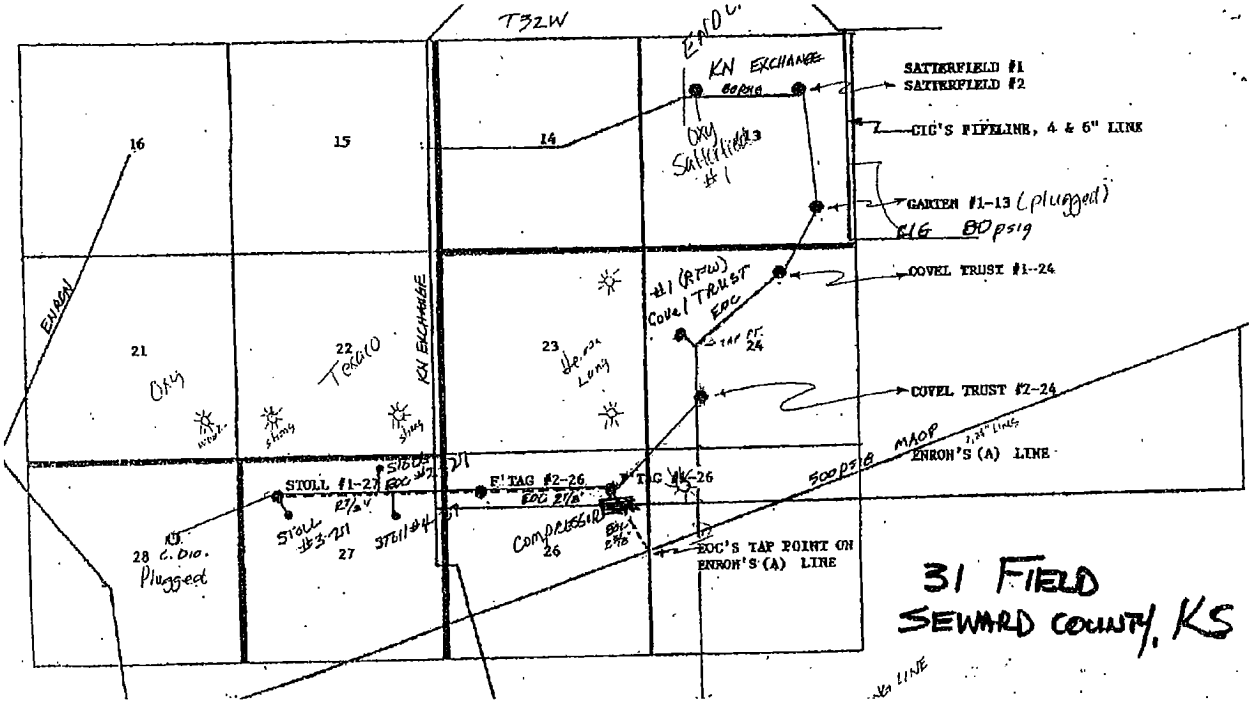


Certain lands in Seward County, Kansas, as depicted above:

T31S-R32W: Sections 13, 14, 24, 25, 26, 27