FORM 51 25M 3-49 PETROL Barton

KANSAS

Section 29 Township 19 Range 15W

Well No. #1 Geil

Company L.B. Smith et al

NORTH

WEST

EAST

SOUTH

FORM 252-B Barton

KANSAS ✓

Sec. 29 Twp. 19 R. 15W

Well No. #1 Geil Farm

L.B. Smith et al Company

Ingling Contractor

Wildcat

330 Ft. from N. Line

Ft. from S. Line

330 Ft. from E. Line

Ft. from W. Line

NE NE SW

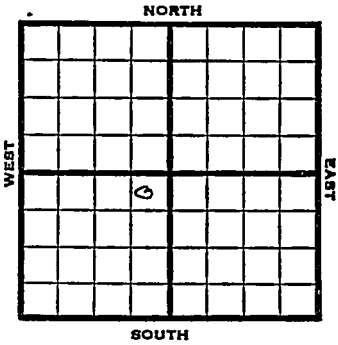


| 1952 | Elev. 1953' REPORT |
|---|---|
| 11/12 | Spud 11-9-52<br>8"@ 800' |
| 11/20 | Drlg. 2245' |
| 11/27 | NR |
| 12/4 | Topeka 2976, Heeb 3227, Br li 3307, Lans 3316<br>DST 3319-31, 1 hr., 270'SW 1070#<br>DST 3633-62, 1 hr., 720 O&GCM 660' wtr., 1020#<br>Cong 3602, Arb 3627<br>RTD 3686, 5" @ 3685 |
| 12/11 | CO 3658 27/3641-47 NS 500A S/93 BW 7½ BO 3 Hrs. Sq. CO |
| 12/18 | CO 9/3629-32 6/3632-34 ½ GWPH 327,000 Gas PB Testing |
| 12/23 | Spud 11-9-52<br>D & A TD 3686' 8" @ 800<br>Anhy 937' Top. 3976' Heeb 3227'<br>Br. lime 3307' Lans. 3316'<br>DST 3319-31 open 1 hr. rec 270' SW 1070#<br>DST 3633-62 open 1 hr. rec 720' HO & GCM 660' wtr. 1020# Cong. 3602'<br>Arb. 3627' TD 3686' 5" @ 3685' |

OVER

1952
12/23 (Information continued)
CO to 3658' 27/3641-47 500 A
S/93 BW 7½ BO 3 hr. CO to 3336'
9/3629-32 6/3632-34 B/½ BWPH
327,000 gas 2000 A 16/3636-40
10 GWPH 500 A 310,000 gas
B/10 GWPH 12/3636-40 B/5 GWPH
6/3643-45 CO to 3686 9/3647-50
S/1 BWPH wtr. dec. oil inc.
B/2-3/4 GW 3 GOPH 500 A SP 3642
500 A F/1 BOPH 73% wtr. SP 3642
1000 A 9 BWPH
D & A

ABANDONED

FORM 275 FOR SALE BY KANSAS BLUE PRINT CO.

County Barton State Kansas

Sec. 29 (Blk. Twp.) 19 (Sur. Rge.) 1 5W Map No.

Operator L. B. Smith. etal.

Well No. 1 Farm Geil

Elev. Location NE NE SW

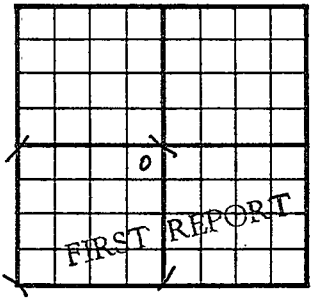


330 Ft. From N Line SW

330 Ft. From E Line Quarter

1st. Report NOV 1 2 1952

Completion

Remarks

Ingling - Contr.

Spudding Date 11-9-52

Wildcat

Drlg. Data

8"@ 800

J. G. McGEHEE

FORM 275 FOR SALE BY KANSAS BLUE PRINT CO.

County Barton State Kansas

Sec. 29 (Blk. Twp.) 19 (Sur. Rge.) 15W Map No.

Operator L. B. Smith etal.

Well No. 1 Farm Geil

Elev. 1953 Location NE NE SW

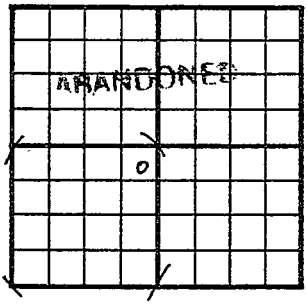


330 Ft. From N Line SW

330 Ft. From E Line Quarter

1st. Report

Completion DEC 23 1952

Remarks Wildcat

Ingling.- Contr.

Spudding Date 11-9-52

Drlg. Data D & A TD 3686

8" @ 800 Anhy 937 Top. 2976

Heeb. 3227 Br. lime 3307 Lans. 3316

DST 3319-31 open 1 hr. Rec. 270' sw

1070# DST 3633-62 open 1 hr. Rec.

720' ho & gcm 660' wtr. 1020#

Cong. 3602 Arb. 3627 TD 3686

5" @ 3685 CO to 3658 27/ 3641-47

500 A S/ 93 bw 7½ bo 3 hr. CO to 3336

9/ 3629-32 6/ 3632-34 B/ ½ gwph

327,000 gas 2000 A 16/ 3636-40

10 gwph. 500 A 310,000 gas B/ 10 gwph

12/ 3636-40 B/ 5 gwph 6/ 3643-45

CO to 3686 9/ 3647-50 S/ 1 bwph

wtr. dec. oil inc. B/ 2 3/4 gw 3 goph

J. G. McGEHEE

Drlg. Data

500 A SP 3642 500 A F/ 1 boph

73% wtr. SP 3642 1000 A 9 bwph

D & A

Scout Cards

Land Small Map

Land Wall Map

Engineering

Reference Map

Pierce Map

Misc.

DEC 21 1952