FORM 51 10M 2-49 PETROL

KANSAS Barton

Section 31 Township 19 Range 15-W

Well No. #4 Werhahn "A"

Company Inland Oil

Behrens Pool

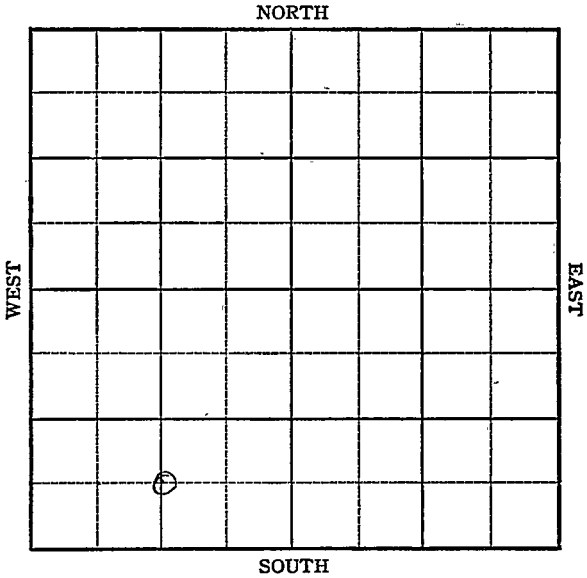

FORM 252-A
5M 10-48 PETROL

Barton KANS.

Sec. 31 Twp. 19 R. 15W

Well No. #4 Werhahn "A" Farm

Inland Oil Company

Behrens Pool

660' Ft. from N. Line

1320' Ft. from E. Line

Ft. from S. Line

Ft. from W. Line

C S½ S½ SW

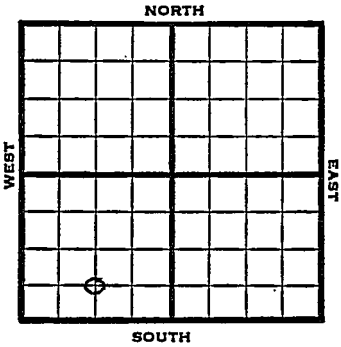

1949	Elev 1979' REPORT
11/16	Location
11/23	RUR
11/29	8"@ 1006'
	Drlg 1955'
12/7	Drlg 3422'
12/14	Lansing 3415'
	Drlg. 4105'
	SWD
12/21	Arb. 3905'
	TD 4237
	5"@ 3915'
12/28	"
1950	
2/1	TD 4237'
	8"@ 1006'
	5"@ 3915'
	Lans 3409'
	Arb. 3905'
	D&A
	Salt wtr disposal well
	Aband.

ABANDONED

Form 26 200 Bks. 6-49 Petrol

Kansas

Behrens Pool

Map No. _____ Sec. 31 Twp. 19 R. 15W

Well No. 4 Werhahn "A"

Inland Oil Company

Contractor

C S½ S½ SW

FIRST REPORT

SECTION PLAT

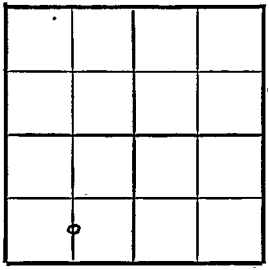

_____ Ft. from N. Line

660 Ft. from S. Line

1320 Ft. from E. Line

_____ Ft. from W. Line

Barton County

Location X

Rig up

Drilling and Remarks:

RECORD

Cased _____ in., _____ ft.

Sand

Gas

Oil

Total Depth

PRODUCTION

1st 24 hrs. Nat.

1st 24 hrs. after shot

Gas _____ Cu. Ft.

Dry Hole

Abandoned

Date

NOV 16 1949 19

S. J. LEWIS Scout

Form 26 200 Bks. 11-49 Petrol Kansas Behrens Pool

Map No. _____ Sec. 31 Twp. 19 R. 15W

Well No. 4 Werhahn "A"

Inland Oil Company

Contractor

C S½ S½ SW

El. 1979

SECTION PLAT

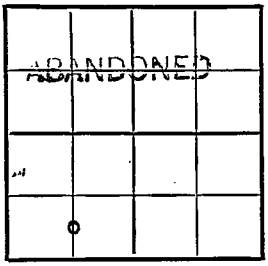

_____ Ft. from N. Line

660 Ft. from S. Line

1320 Ft. from E. Line

_____ Ft. from W. Line

Barton County

Location _____

Rig up _____

Drilling and Remarks:

8"@ 1006
5"@ 3915
Lans 3409
Arb 3905
D & A
Salt water Disposal Well

RECORD

Cased _____ in., _____ ft.

Sand _____

Gas _____

Oil _____

Total Depth 4237

PRODUCTION

1st 24 hrs. Nat. _____

1st 24 hrs. after shot _____

Gas _____ Cu. Ft.

Dry Hole _____

Abandoned _____

Date

FEB 1 1950 19

J. E. TYRA Scout