FORM 51 10M 8-47

Barton

KANSAS

Section 31 Township 19 Range 15W

Well No. #1 C. H. W. Werhahn

Company Mid-Continent Petroleum Corp.

NORTH

WEST

EAST

SOUTH

FORM 252-A
5M 12-45 PETROL

KANSAS

Barton County

Sec. 31 Twp. 19S R. 15W

Well No. #1 C. H. W. Werhahn Farm

Mid-Continent Petr. Corp. Company

Wildcat

330 Ft. from N. Line

Ft. from S. Line

Ft. from E. Line

330 Ft. from W. Line

NW/c

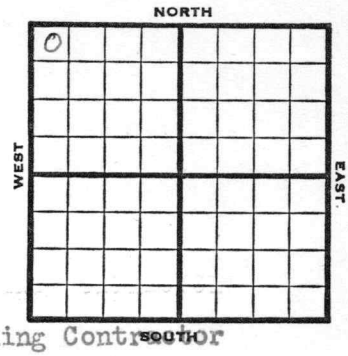

Barnett Drilling Contractor

1946	Elev. 1968' REPORT
4/24	RUR
4/27	Spudded 4-25-46 Drilling 675'
4/29	9" set 995' with 400 sacks Top Anhy. 980'
5/ 1	Drilling 1270'
5/2	Driller's top-Fort Riley 1840' Drilling 1865'
5/3	Drilling 2065' (Tel)
	TOP FORT RILEY 1840' Running 124' higher on top Fort Riley than Aladdin #1 Mull 2-20S-15W. (Wagner)
5/6	Drilling 2535'
5/9	Drilling 3065' (Tel)
5/11	Drilling 3350' Expect Arb. around 3600' "
5/13	Kansas City lime -top 3349' DST 3344'-55' Rec. 55' muddy water in 30 mins. T.D. 3490' (P.R)
5/14	Top Lansing 3349' Samples showed oil Took DST 3344'-55' Open ½ hour Recovered 55' muddy water Drilling 3600' (Tel)

OVER

1946

5/15 Top Arbuckle 3686'
Total Depth 3692'
Going in with core barrel. (Tel)

5/15 Top Arbuckle 3686'
(21' lower than any well that has ever produced in either pool.) (P.R.)

5/16 Arbuckle 3686'
Cored 3692'-3704'
Rec. 1' broken lime & cherty formation
Hole caving bad.
Drilling 3719' Total Depth
Very little staining in samples
Don't know where from as hole has caved so much.
Taking a DST from 3700'-19' (Tel)

5/17 Total Depth 3719'
Run Schlumberger
Waiting on orders to plug. (Telegram)

5/20 Dry-Plugging 3812' (P.R)
5/21 " " "
5/22 Plugged & abandoned 5-18-46. "

5/22 Arb. 3686
TD 3812'

ABANDONED

FORM 26 200 BKS. 2-44 PETROL

KANSAS

Kansas Pool Name Wildcat

Map No. 82 Sec. 31 Twp. 19 R. 15W

Well No. 1 C. H. W. Werhahn

Mid-Continent Petroleum Corp. Company

FIRST REPORT Contractor

NW/C

SECTION PLAT



330 Ft. from N. Line

Ft. from S. Line

Ft. from E. Line

330 Ft. from W. Line

Barton County

Location

Rig up

Drilling and Remarks:

R U R

RECORD

Cased in., ft.

Sand

Gas

Oil

Total Depth

PRODUCTION

1st 24 hrs. Nat.

1st 24 hrs. after shot

Gas Cu. Ft.

Dry Hole

Abandoned

Date

APR 24 1946 19

S. J. LEWIS Scout

FORM 26 200 BKS 2-44 PETROL

KANSAS

Kansas Pool Name Wildcat

Map No. 82 Sec. 31 Twp. 19 R. 15W

Well No. 1 C. H. W. Werhahn

Mid-Continent Petroleum Corp. Company

ABANDONED Contractor

NW/C

El. 1965

SECTION PLAT

330 Ft. from N. Line

Ft. from S. Line

Ft. from E. Line

330 Ft. from W. Line

Barton County

Location

Rig up

Drilling and Remarks:

Ex 43656

RECORD

Cased in., ft.

Sand

Gas

Oil

Total Depth 3812

PRODUCTION

1st 24 hrs. Nat.

1st 24 hrs. after shot

Gas Cu. Ft.

Dry Hole

Abandoned

Date

MAY 22 1946 19

S. J. LEWIS Scout

Form 142 Revised 2M 11-45 Petrol

LOCATION NOTICE

TULSA, OKLA., April 22, 19 46

WELL NO. 1 ON C. H. Werhahn FARM

WILL BE AS FOLLOWS:



330 FEET FROM NORTH LINE

FEET FROM EAST LINE

FEET FROM SOUTH LINE

330 FEET FROM WEST LINE

IN NW¼ SEC. 31 TWP. 19S RANGE 15W

Barton COUNTY, STATE OF Kansas

REMARKS: Lloyd Snyder, Dist. Supt.

A. W. Johnson, Dist. Foreman

SIGNED A. A. Rice

COPIES TO

DISTRICT SUPT.
ACCOUNTING DEPT.
RENTAL DEPT.
SCOUTING DEPT.
ENGINEERING DEPT.
LEGAL DEPT.
LEASE INVENTORY
CLAIM DEPT.
TAX DEPT.
GEOLOGICAL DEPT.
PURCHASING DEPT.
PIPE LINE DEPT.
PRIORITIES DEPT.
FILE

Wood