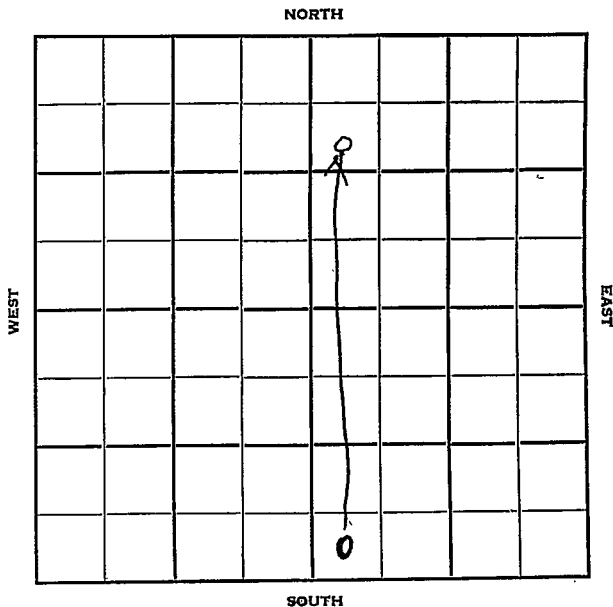


Section 32 ~~29~~ Township 32 Range 4 E

Well No. # 1 Kitch

Company Laura Jane Oil



Sec. 32 ~~29~~ Twp. 32 R. 1E

Well No. #1 Kitch Farm

Laura Jane Oil Company

Laura Jane Contractor

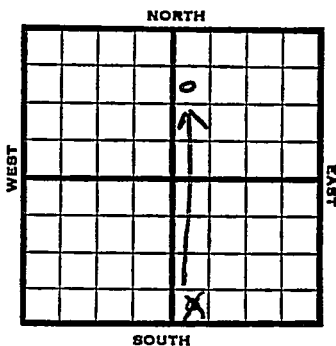
990 Ft. from N. Line

~~330~~ Ft. from S. Line

_____ Ft. from E. Line

330 Ft. from W. Line

~~SW SW SE~~
SW NW NE



1953 Elev. 1173' REPORT

6/17 Loc.

7/15 D & A
TD 3150'
8" @ 140'
Oswego 2820, KC 2640, Bart 3135
TD 3150'
D & A

ABANDONED

Map No. _____ Sec. 32 Twp. 32 R. 4E

Well No. 1 Kitch

Laura Jane Oil Company

Contractor

SW NW NE

990

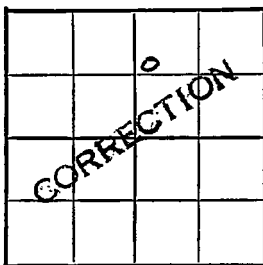
_____ Ft. from N. Line

_____ Ft. from S. Line

_____ Ft. from E. Line

330 Ft. from W. Line

SECTION PLAT



Location _____

Rig up _____

Drilling and Remarks:

Reported

29-32-4E

SW SW SE

RECORD

Cased _____ in., _____ ft.

Sand _____

Gas _____

Oil _____

Total Depth _____

PRODUCTION

1st 24 hrs. Nat. _____

1st 24 hrs. after shot _____

Gas _____ Cu. Ft.

Dry Hole _____

Abandoned _____

Date

JUL 8

1953

19

J. G. MCGHEE

Scout

