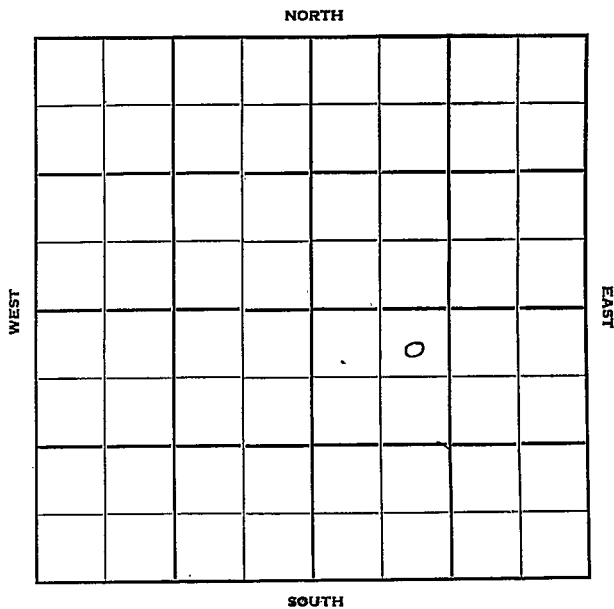


Section **18** Township **8** Range **16W**

Well No. **#1 Chesney**

Company **Herndon Drlg.**



Sec. 18 Twp. 8 R. 16 W

Well No. # 1 Chesney Farm

Herndon Drlg. Company

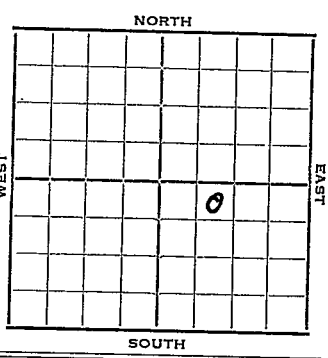
Herndon Contractor

330 Ft. from N. Line
Wildcat

_____ Ft. from S. Line

_____ Ft. from E. Line

990 Ft. from W. Line



NE NW SE

1952 Elev. 1840' REPORT

4/30 RUR
5/7 8" @ 250'
Anhy 1115'
Drlg. 2904'

5/14 Lans. 3935'
DST 3049-67 1/2 hr, 180' O & GCM, 180'
muddy oil, 120' clean oil, 182' gassy
oil, 1080#

5/21 TD 3067' 5" @ 3049'
Don't have drill in dope
PB 3045
5 BOPH POP

5/28 DP 3067' S/21 BOPH 1st hr.
Declined to 5 BO plus 5 BWPB. POP

6/11 NR

6/18 Spud 4-28-52
Oil Well TD 3067'
8" @ 250' Anhy 1115' Lans. 2935
DST 3049-67 open 1/2 hr. rec. 180'
O&GCM 180' muddy oil 120' clean oil
182' gassy oil TD 3067 5" @ 3049
DP to 3067 S/ 21 boph dec. to
5 bo 5 bwph 60 bfph 5% wtr. for
7 days Comp. 62 bopd 5% wtr.

COMPLETED

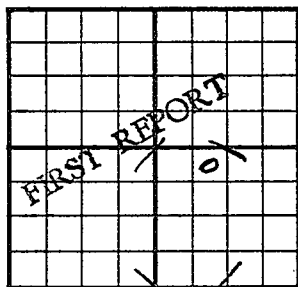
County Rooks State Kansas

Sec. 18 (Blk. Twp.) 8 (Sur. Rge.) 16W Map No.

Operator Herndon Drlg.

Well No. 1 Farm Ghesney

Elev. _____ Location NE NW SE



330 Ft. From N Line SE

990 Ft. From W Line Quarter

Ist. Report APR 30 1952

Completion _____

Remarks _____

Herndon - Contr.

Spudding Date _____

Drlg. Data Wildcat

RUR

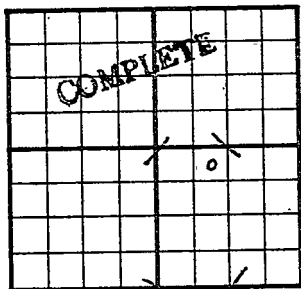
County _____ Rocks _____ State Kansas

Sec. 18 (Blk. Twp.) 8 (Sur. Rge.) 16W Map No. _____

Operator Herndon Drlg.

Well No. 1 Farm Chesney

Elev. 1840 Location NE NW SE



330 Ft. From N Line SE

990 Ft. From W Line Quarter

1st. Report _____

Completion JUN 13 1952

Remarks Wildcat

Herndon Drlg. - Contr.

Spudding Date 4-28-52

Drlg. Data Oil well TD 3067

8" @ 250 Anhy 1115 Lans. 2935

DST 3049-67 open 1/2 hr. Rec. 180' o & gcm

180' muddy oil 120' clean oil 182' gassy

oil TD 3067 5" @ 3049 DP to 3067

S/ 21 boph dec. to 5 bo 5 bwph

60 bfph 5% water for 7 days

Comp. 62 bopd 5% water

J. G. MCCHEE