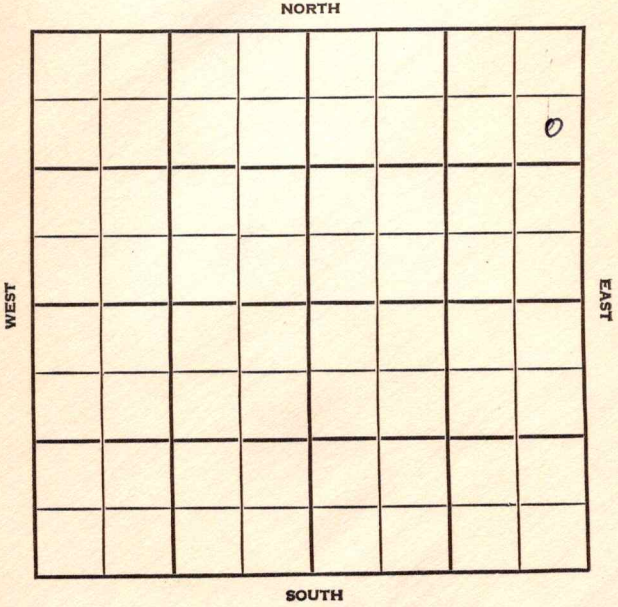


Section 10 Township 32 Range 7 E

Well No. # 4 Beamer

Company Fred Ayesh



Cowley KANSAS

SEC. 10 TWP. 32 R. 7 E ✓

WELL NO. # 4 Beamer FARM

COMPANY Fred Ayesh

CONTRACTOR

N. School Creek Pool

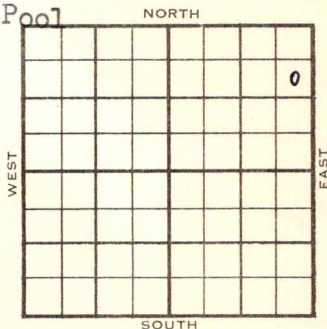
990 Ft. from N. Line

Ft. from S. Line

330 Ft. from E. Line

Ft. from W. Line

SE NE NE




1954 ELEVATION 1415' REPORT

7/21 Spud 7-1-54
Oil well TD 2180' 8" @ 62
Layton 2129
Cored 2122-72, rec 50' TD 2180'
4" @ 2179 CO to 2168 84/2129-50
frac S & F/13 BOPH
Comp. 25 BOPD

FIRST REPORT

COMPLETED

County	Cowley		State	Kansas			
Sec.	10	(Blk.) (Twp.)	32	(Sur.) (Rge.)	7E		
Map No.							
Operator	Fred Ayesh						
Well No.	4	Farm	Beamer				
Elev.	1415		Location	SE NE NE			
			990	Ft. From	N Line	NE	
			330	Ft. From	E Line	Quarter	
			1st. Report				JUL 21 1954
			Completion				JUL 21 1954
			Remarks				N. School Creek Pool
Spudding Date				7-1-54			

Drlg. Data Oil well TD 2180
 8" @ 62 Layton 2129 Core 2122-72
 rec. 50' TD 2180 4" @ 2179 C^U to 2168
 84/ 2129-50 frac S & F/ 13 boph
 Comp. 25 bopd