


Section 10 Township 32 Range 7E

Well No. 5 ~~Boyer~~ BEAMER

Company Ashton Oil Ayesha Oil

NORTH



SOUTH

Cowley

KANSAS

SEC.	TWP.	R.
10	32	7 E

WELL NO. # 5 ~~Beymer~~ ^{Beamer} FARM

COMPANY ~~Ashton~~ ^{Ayesh} Oil

CONTRACTOR

School Creek Pool

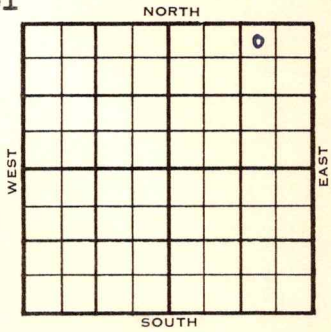
330 Ft. from N. Line

Ft. from S. Line

990 Ft. from E. Line

Ft. from W. Line

NW NE NE



1955	ELEVATION 1414'	REPORT
------	---------------------------	--------

3/30 TD 2185' 4 1/2" @ 2185
 4/27 Spud 3-16-55 Oil well TD 2185
Stal. 1690' Layton 1840', Hog 2070'
 TD 2185 4 1/2" @ 2184 60/2135-50
 sd-frac. F/60 BOPH
 Comp. 25 BOPD

COMPLETED

County Cowley State Kansas

Sec. 10 (Blk. Twp.) 32 (Sur. Rge.) 7E Map No.

Operator Ashton Oil

Well No. 5 Farm Beymer

Elev. 1414 Location NW NE NE

330Ft. From N Line NE

990Ft. From E Line Quarter

1st. Report MAR 30 1955

Completion _____

Remarks _____

Spudding Date _____

Drlg. Data School Creek Pool

TD 2185 4 1/2" @ 2185

FABEN GILSTRAP

SCOUT TICKET

DX-201

Kans~~as~~KT

SEC.	TWP.	R.
10	32	7E

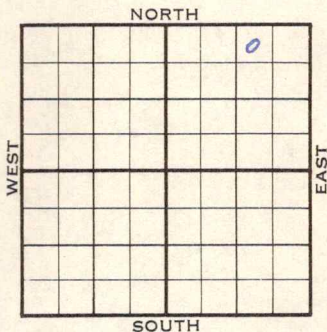
WELL NO.

5 Beamer FARM
 COMPANY

Ayesh Oil
 CONTRACTOR

CORRECTION

NW NE NE
 330 FT. FROM N. LINE
 _____ FT. FROM S. LINE
 990 FT. FORM E. LINE
 _____ FT. FROM W. LINE



Cowley County

<input type="checkbox"/> LOCATION <input type="checkbox"/> RIG UP DRILLING AND REMARKS: Reported Ashton Oil #5 Beymer	RECORD PRODUCTION	CASED IN., FT.
		SAND
		GAS
		OIL
		TOTAL DEPTH
		1ST 24 HRS. NAT.
		1ST 24 HRS. AFTER SHOT
		GAS CU. FT.
		DRY HOLE
		ABANDONED

DATE APR 20 1955 SCOUT FABEN GILSTRAP