

# KANSAS

Form 51-5M-7-40-Palace

Russell

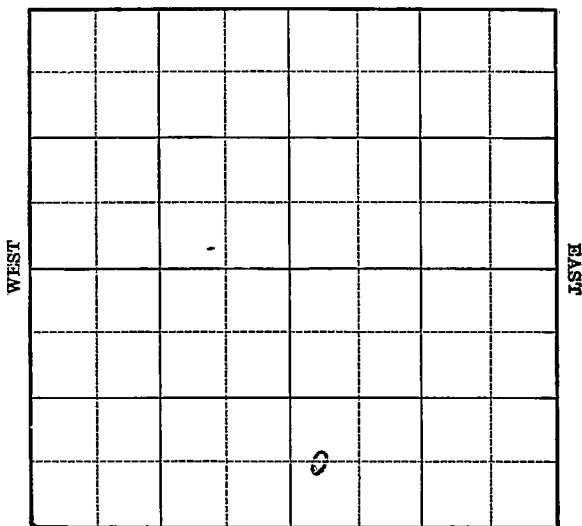
Section 27 Township 15 Range 12-W

Well No. #1 ~~Klusener~~ Lanne

Company Murfin et al

Wildcat

NORTH



SOUTH

Sec. 27 Twp. 15 R. 12 W

Well No. #1 Klusener Janne Farm

Murfin et al Company

(Wildcat)

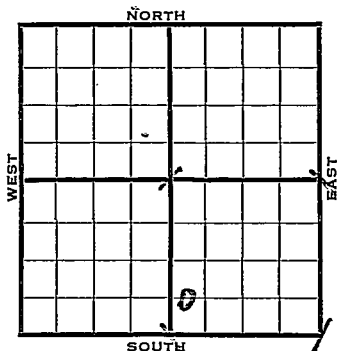
\_\_\_\_\_ Ft. from N. Line

660 Ft. from S. Line

\_\_\_\_\_ Ft. from E. Line

330 Ft. from W. Line

Elev. 1869



1941	REPORT
1/22	Cable.
1/30	"
2/6	"
2/13	"
2/20	"
2/27	"
3/6	Rigging up.
3/13	15" - 375' Drlg. 400'
3/20	Drlg. 785'
3/27	Anhy 775' 12" - 780'
	Drlg. 1555'
4/2	10" - 2065' Drlg. 2150'
4/10	Drlg. 2735'
4/18	Top. 2715' Lansing 3020'
	S.O. 3075-80' T.D. 3100'
	Run 8".
4/24	8" - 3100' C.O.
5/1	8" - 3142' Oil 3180-90'
	T.D. 3195' Pump.
5/8	Potential 120 bbls., pump.

**OVER**

1941

5/15 1000 acid. Pump 20 bbls. per hr.

5/22 Drlg. 3295'

5/28 TD 3307' SD.

6/5 Arb. 3325' 7" - 3330'  
T.D. 3336' 1000' oil 2 hours.

6/12 " " " "

6/19 " " " "

6/25 Arb. 3325'  
7" - 3330'  
T.D. 3336'  
Potential 459 bbls., pump.

COMPLETED

Map No. 55 Sec. 27 Twp. 15 R. 12WWell No. 1 KlusenerMurfin etal Company

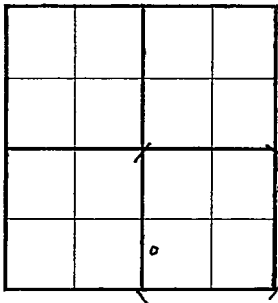
Contractor

**FIRST REPORT**

C W L SW SE

         Ft. from N. Line660 Ft. from S. Line         Ft. from E. Line330 Ft. from W. Line

WILDCAT

**SECTION PLAT**Location                                 Rig up                                 

Drilling and Remarks:

Cable

**RECORD**Cased            in.,            ft.Sand                                 Gas                                 Oil                                 Total Depth                                 **PRODUCTION**1st 24 hrs. Nat.                                 1st 24 hrs. after shot                                 Gas                                  Cu. Ft.Dry Hole                                 Abandoned                                 

Date

JAN 22 1941 19S. J. LEWIS Scout



Map No. \_\_\_\_\_ Sec. 27 Twp. 15 R. 12W

Well No. 1 Janne

Murfin etal Company

Contractor

COMPLETED

SECTION PLAT

C W L SW SE

\_\_\_\_\_ Ft. from N. Line

660 Ft. from S. Line

\_\_\_\_\_ Ft. from E. Line

330 Ft. from W. Line

WILDCAT


Location \_\_\_\_\_

Rig up \_\_\_\_\_

Drilling and Remarks:

*See 3325*

*7" @ 3330*

*Pump 459 Rod*

RECORD

Cased \_\_\_\_\_ in., \_\_\_\_\_ ft.

Sand \_\_\_\_\_

Gas \_\_\_\_\_

Oil \_\_\_\_\_

Total Depth *3376*

PRODUCTION

1st 24 hrs. Nat. \_\_\_\_\_

1st 24 hrs. after shot \_\_\_\_\_

Gas \_\_\_\_\_ Cu. Ft.

Dry Hole \_\_\_\_\_

Abandoned \_\_\_\_\_

Date

JUN 25 1941 19

S. J. LEWIS

Scout