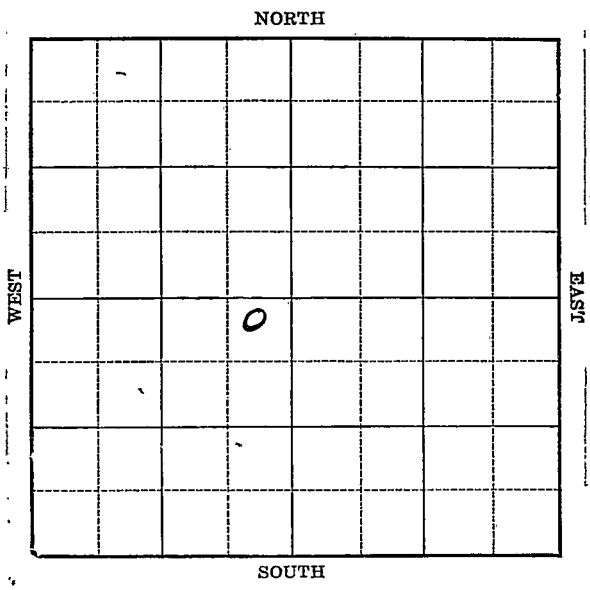


Butler

Form 51-5M-11-31-Palace

Map No. KANSAS Sec. 36 Twp. 25 R. 4E

Well No. 1 Ralston Farm  
Pen Test Oil Company



Location \_\_\_\_\_  
 Drilling Remarks \_\_\_\_\_  
 \_\_\_\_\_  
 \_\_\_\_\_  
 \_\_\_\_\_  
 \_\_\_\_\_  
 \_\_\_\_\_  
 \_\_\_\_\_  
 \_\_\_\_\_  
 \_\_\_\_\_  
 \_\_\_\_\_  
 \_\_\_\_\_  
 \_\_\_\_\_  
 \_\_\_\_\_  
 \_\_\_\_\_  
 \_\_\_\_\_

Rig Up \_\_\_\_\_  
 Drilling Remarks \_\_\_\_\_  
 \_\_\_\_\_  
 \_\_\_\_\_  
 \_\_\_\_\_  
 \_\_\_\_\_  
 \_\_\_\_\_  
 \_\_\_\_\_  
 \_\_\_\_\_  
 \_\_\_\_\_  
 \_\_\_\_\_  
 \_\_\_\_\_  
 \_\_\_\_\_  
 \_\_\_\_\_  
 \_\_\_\_\_

**RECORD**

Cased \_\_\_\_\_ in. \_\_\_\_\_ ft.  
 Sand \_\_\_\_\_  
 Gas \_\_\_\_\_  
 Oil \_\_\_\_\_  
 Total Depth \_\_\_\_\_

**PRODUCTION**

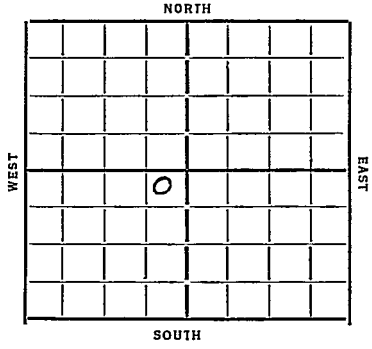
1st 24 hrs. Nat. \_\_\_\_\_  
 1st 24 hrs. after shot \_\_\_\_\_  
 Gas \_\_\_\_\_ cu. ft. \_\_\_\_\_  
 Dry Hole \_\_\_\_\_  
 Abandoned \_\_\_\_\_

Butler

Map No. KANSAS Sec. 36 Twp. 25 R. 4<sup>E</sup>

Well No. 1 Ralston Farm  
Penwest Oil Company

200 Ft. from N. Line  
\_\_\_\_ Ft. from S. Line  
530 Ft. from E. Line  
\_\_\_\_ Ft. from W. Line




Date  
1934

REPORT

<u>3/21</u>	<u>Location</u>		
<u>3/29</u>	<u>MO</u>		
<u>4/5</u>	<u>— 4/12 —</u>		
<u>4/19</u>	<u>Rign up</u>		
<u>4/26</u>	<u>Dly 30</u>		
<u>5/3</u>	<u>" 1190</u>		
<u>5/10</u>	<u>" 1400</u>	<u>10" 980</u>	
<u>5/18</u>	<u>" 1815</u>	<u>8" 1565</u>	
<u>5/25</u>	<u>TD 2023</u>		
<u>5/31</u>	<u>Dly 2475</u>	<u>7. Siliceous</u>	<u>2448</u>
<u>6/7</u>	<u>— 6/14 —</u>		
<u>6/20</u>	<u>Siliceous 2448 TD 2498</u>		
	<u>D &amp; A</u>		

**ABANDONED**



Map No. 14 Sec. 36 Twp. 25 R. 4E

Well No. 1 - Balston

Penwest Oil Company

Contractor

**FIRST REPORTS**

**SECTION PLAT**

200 Ft. from N. Line

..... Ft. from S. Line

530 Ft. from E. Line

..... Ft. from W. Line

	0		

Location

Rig up.....

Drilling and Remarks:

**RECORD**

Cased..... in., ..... ft.

Sand.....

Gas.....

Oil.....

Total Depth.....

**PRODUCTION**

1st 24 hrs. Nat. 0.5

1st 24 hrs. after shot.....

Gas..... Cu. Ft.

Dry Hole.....

Abandoned.....

Date

3/21/34 192 O. Marnick Scout

*Ralston*

Map No. 14 Sec. 36 Twp. 25 R. 4E

Well No. 1-Ralston

Renwest oil Company  
Contractor

**ABANDONED**

**SECTION PLAT**

200 Ft. from N. Line  
\_\_\_\_\_ Ft. from S. Line  
530 Ft. from E. Line  
\_\_\_\_\_ Ft. from W. Line

	0		

Location \_\_\_\_\_

Rig up \_\_\_\_\_

Drilling and Remarks:

*NO F*

**RECORD**

Cased \_\_\_\_\_ in., \_\_\_\_\_ ft.

Sand silicious 2448

Gas \_\_\_\_\_

Oil \_\_\_\_\_

Total Depth 2498

**PRODUCTION**

1st 24 hrs. Nat. \_\_\_\_\_

1st 24 hrs. after shot \_\_\_\_\_

Gas \_\_\_\_\_ Cu. Ft.

Dry Hole \_\_\_\_\_

Abandoned \_\_\_\_\_

Date

6-20-37<sub>19</sub>

**ORIGINAL MANUSCRIPT**  
Scout