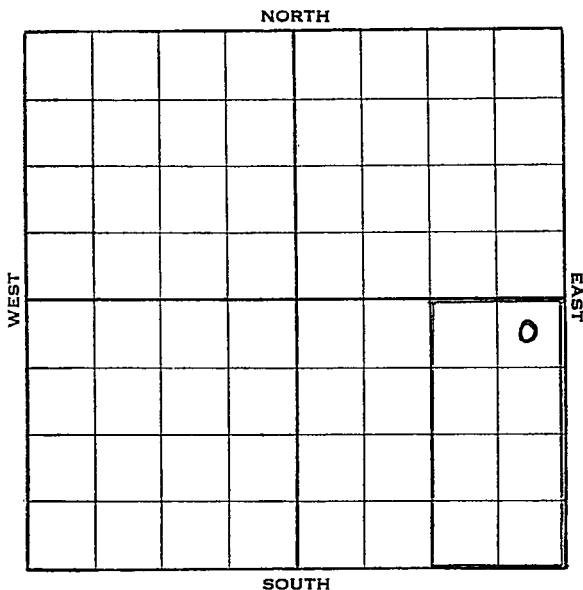


Ellsworth

Section 17 Township 16 Range 10W

Well No. 1 Boye

Company Magnolia



Sec. 17 Twp. 16 R. 10-W

Well No. #1 Boye Farm

Magnolia Company

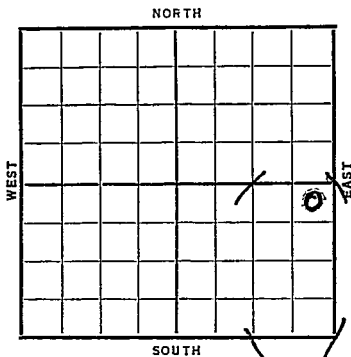
330 Ft. from N. Line

_____ Ft. from S. Line

330 Ft. from E. Line

_____ Ft. from W. Line

Elev. 1890



Date	REPORT
1938	
3/2	Location
3/11	13" @ 368'. WOC.
3/18	Drilg. 2585'.
3/25	Arb. 3362'. Sat. 3363-67'.
	7" @ 3364'. RUST.
4/1	T.D. 3371'. 75' oil in 10 hrs.
	Swab 20 oil in 24 hrs.
4/6	7" @ 3364'.
	Arb. 3362'.
	T.D. 3371'.
	3000 acid.
	Potential 79 oil & 170 water.
	COMPLETED

Map No. _____ Sec. 17 Twp. 16 R. 10W

Well No. 1 Boye

Magnolia Company

Contractor _____

FIRST REPORT

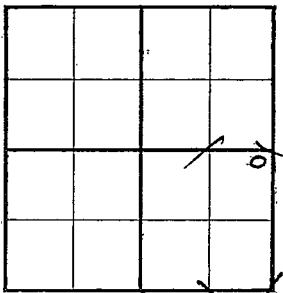
SECTION PLAT

330 **NE SE**
Ft. from N. Line

_____ Ft. from S. Line

330 Ft. from E. Line

_____ Ft. from W. Line



Location X

Rig up _____

Drilling and Remarks:

RECORD

Cased _____ in., _____ ft.

Sand _____

Gas _____

Oil _____

Total Depth _____

PRODUCTION

1st 24 hrs. Nat. _____

1st 24 hrs. after shot _____

Gas _____ Cu. Ft.

Dry Hole _____

Abandoned _____

Date

MAR 2 - 1938 19

H. D. Hatfield Scout

