

KANSAS

Ellsworth

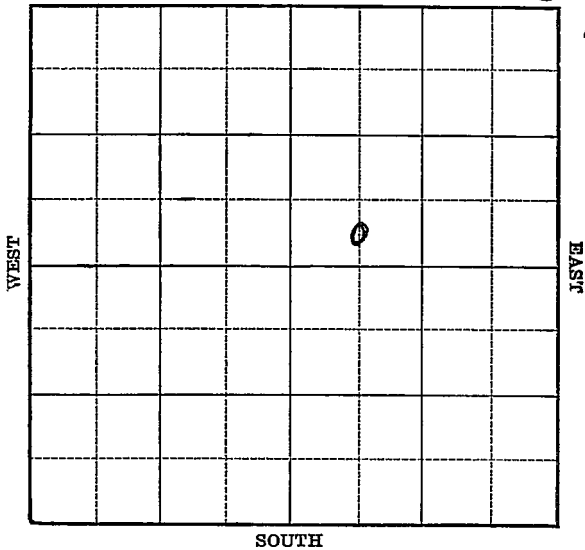
Form 51-5M-7-39-Palace

Section 17 Township 16 Range 10-W

Well No. #1 Horejsi

Company John Mabee

NORTH **Stoltenberg Pool**



Sec. 17 Twp. 16 R. 10-W

Well No. #1 Horejsi Farm

John Mabee Company

(Stoltenberg)

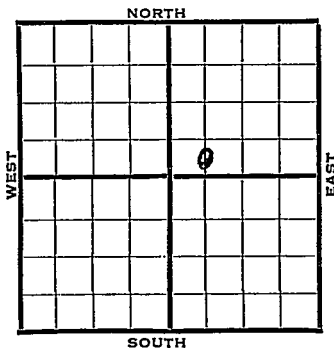
 Ft. from N. Line

330 Ft. from S. Line

 Ft. from E. Line

660 Ft. from W. Line

Elev. 1887



1940	REPORT
4/24	Rotary.
5/2	10" - 352' Anhy 670'
	Drlg. 1900'
5/9	Lansing 3040'
	Drlg. 3173'
5/15	Arb. 3387'
	T.D. 3404'
	No shows.
	ABANDONED
	ABANDONED

Map No. 55 Sec. 17 Twp. 16 R. 10W

Well No. 1 Horejsi

John Mabée Company

Contractor

FIRST REPORT

C S L SW NE

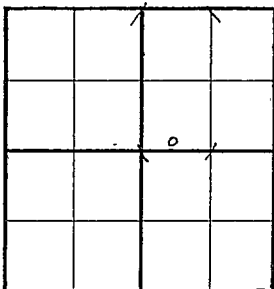
_____ Ft. from N. Line

330 Ft. from S. Line

_____ Ft. from E. Line

660 Ft. from W. Line

SECTION PLAT



STOLTENBERG POOL

Location _____

Rig up _____

Drilling and Remarks:

Rotary

RECORD

Cased _____ in., _____ ft.

Sand _____

Gas _____

Oil _____

Total Depth _____

PRODUCTION

1st 24 hrs. Nat. _____

1st 24 hrs. after shot _____

Gas _____ Cu. Ft.

Dry Hole _____

Abandoned _____

Date

APR 24 1940

S. J. LEWIS Scout

Map No. 55 Sec. 17 Twp. 16 R. 10W

Well No. 1 Horejsi

John Mabee Company

Contractor

ABANDONED

C S L SW NE

_____ Ft. from N. Line

330 Ft. from S. Line

_____ Ft. from E. Line

660 Ft. from W. Line

STOLTENBERG POOL

SECTION PLAT

		o	

Location _____

Rig up _____

Drilling and Remarks:

Art 3387
No shows

RECORD

Cased _____ in., _____ ft.

Sand _____

Gas _____

Oil _____

Total Depth 3404

PRODUCTION

1st 24 hrs. Nat. _____

1st 24 hrs. after shot _____

Gas _____ Cu. Ft.

Dry Hole _____

Abandoned _____

Date

MAY 15 1940 19

S. J. LEWIS Scout