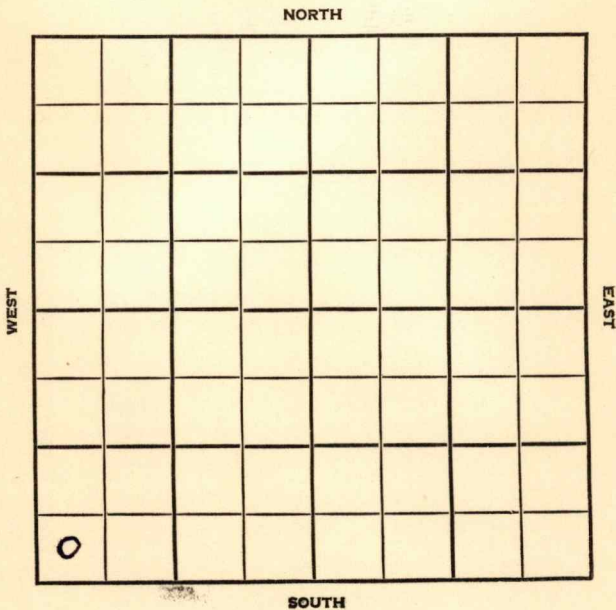


DX 78-1

Section 2 Township 32 Range 7E

Well No. 1Rogers

Company Texas Company



Cowley KANSAS

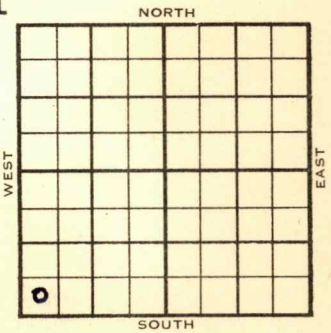
SEC.	TWP.	R.
2	32	7E

WELL NO. **1 Rogers** FARM

COMPANY **Texas Co.**

CONTRACTOR **Capitt Drlg.
School Creek Pool**

_____ Ft. from N. Line
330 _____ Ft. from S. Line
 _____ Ft. from E. Line
330 _____ Ft. from W. Line



SW SW SW

	ELEVATION	REPORT
1954	1420	
7/28	M I R	
8-18	Spdg 7-29-54 Oil well TD 2957 10" @ 139 Top 1015 Stal 1710 KC 2070 Layton 2085 Cleve 2421 DST 2408-36 open 1 hr. Rec. 62' gassy mud 760# Marm 2483 Miss. 2909 TD 2957 5" @ 2955 CO to 2897 PB 2225 39/2150-6 S/1/2 boph 8 hr. sd-frac F/ 208 bo 6 hr. Comp. 25 bopd	63
	COMPLETED	

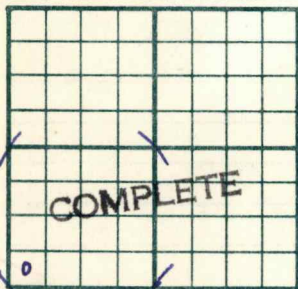
County Cowley State Kansas

Sec. 2 (Blk. 32) (Sur. 7E) (Twp.) (Rge.) Map No.

Operator Texas Company

Well No. 1 Farm Rogers

Elev. 1420 Location SW SW SW



330 Ft. From S Line SW

330 Ft. From W Line Quarter

1st. Report _____

Completion AUG 18 1954

Remarks School Creek Pool

Capitt Drlg. - Contr.

Spudding Date 7-29-54

Drlg. Data Oil well TD 2957

10" @ 139 Top. 1015 Stal. 1710

KC 2070 Layton 2085 Cleve. 2421

DST 2408-36 open 1 hr. Rec. 62' gassy

mud 760# Marm. 2483 Miss. 2909

TD 2957 5" @ 2955 CO to 2897

PB 2225 39/ 2150-63 S/ 1/2 boph 8 hr.

sd-frac F/ 208 bo 6 hr.

Comp. 25 bopd

