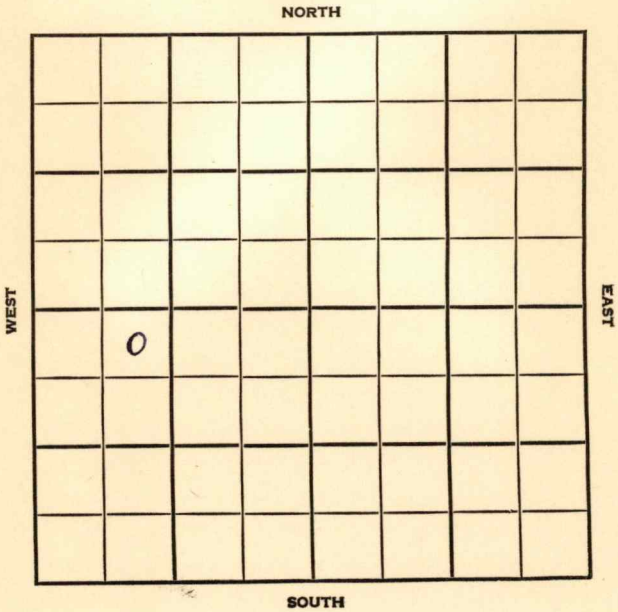


Section 2 Township 32 Range 7 E

Well No. # 4 Rogers

Company Texas Company



Cowley KANSAS

SEC.	TWP.	R.
2	32	7E

WELL NO. _____

4 Rogers FARM

COMPANY

Texas Co.

CONTRACTOR

Capitt

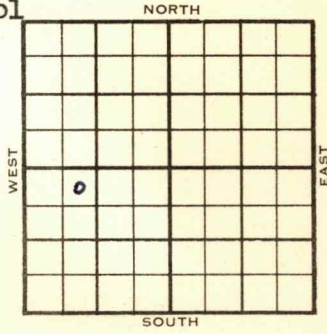
School Creek Pool

330 _____ Ft. from N. Line

_____ Ft. from S. Line

_____ Ft. from E. Line

990 _____ Ft. from W. Line



NE NW SW

	ELEVATION	REPORT
1954	1417'	
11/23	10" @ 166', WOC	
12/15	Spud 11-21-54 Oil well TD 2155 10" @ 166 Stal. 1722 Lams 1865 KC 2087 Layton "A" zone 2098 Layton "B" zone 2124 Layton "C" zone 2152 TD 2155 7" @ 2153 2 1/2 GOCM 2 hr. sd-frac. S/16 BO 8 1/4 BW 4 hrs. Comp. 38 BOPD 96 BW	
	COMPLETED	

County **Cowley** State **Kansas**

Sec. **2** (Blk. **32** (Sur. **7E** Map No.

Operator **Texas Company**

Well No. **4** Farm **Rogers**

Elev. Location **NE NW SW**

FIRST REPORT					

330 Ft. From **N** Line **SW**

990 Ft. From **W** Line **Quarter**

1st. Report **NOV 23 1954**

Completion

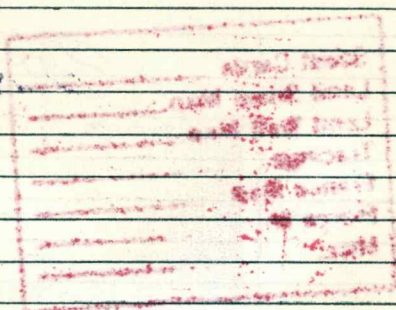
Remarks

Capitt - Contr.

Spudding Date

Drlg. Data **School Creek Pool**

10" @ 166 WOC



FABEN GILSTRAP

