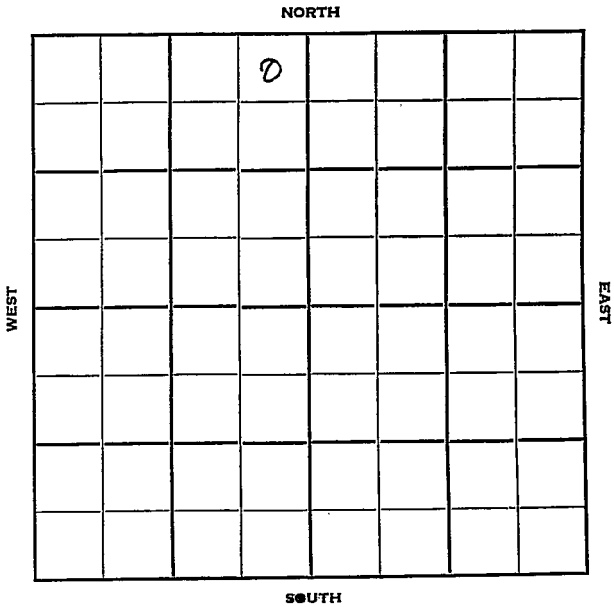


Section 28 Township 25 Range 4E

Well No. #1 Reed

Company J. H. Wagner



28

25

4 E

Sec. _____ Twp. _____ R. _____

1 Reed

Well No. _____ Farm _____

J. H. Wagner

Company _____

Pierce Pool

Contractor _____

330

Ft. from N. Line

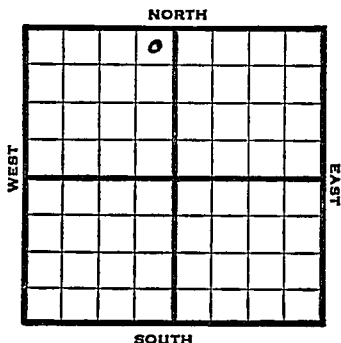
Ft. from S. Line

330

Ft. from E. Line

Ft. from W. Line

NE NE NW



1952

lev. 1365' REPORT

1/2

Spud 12-2-51

12" @ 117'

8" @ 1912'

KC 2135'

7" @ 2380'

Miss 2564'

Viola 2749-51' HFW

To PB

1/30

Spud 12-2-51

Oil Well TD 2630

12" @ 117'

8" @ 1912'

KC 2135 7" @ 2380'

Miss 2564 Viola 2749-51 HFW

PB 2630 SSO Hydra S/1 boph

1/2 bwph Comp. 30 bopd 10 bw

COMPLETED


County Butler State Kansas

Sec. 28 (Blk. Twp.) 25 (Sur. Rge.) 4E Map No.

Operator J. H. Wagner

Well No. 1 Farm Reed

Elev. Location NE NE NW



330 Ft. From N Line NW

330 Ft. From E Line Quarter

Ist. Report JAN 2 1952

Completion

Remarks

Spudding Date 12-2-51

Drlg. Data Pierce Pool

12" @ 117 8" @ 1912 KC 2135 7" @ 2380


Miss. 2564 Viola 2749-51 HFW to PB

County Butler State Kansas
 Sec. 28 (Blk. 25) (Sur. 4E) (Twp.) (Rge.) Map No.

Operator J. H. Wagner

Well No. 1 Farm Reed

Elev. 1365 Location NE NE NW



330 Ft. From N Line NW

330 Ft. From E Line Quarter

1st. Report

Completion JAN 30 1952

Remarks Pierce Pool

Spudding Date 12-2-51

Drilg. Data Oil well TD 2630

12" @ 117 8" @ 1912 KC 2135 7" @ 2380

Miss. 2564 Viola 2749-51 HFW

PB 2630 SSO Hydro. S/ 1 boph

$\frac{1}{2}$ bwph Comp. 30 bopd 10 bw

J. G. MCGEHEE