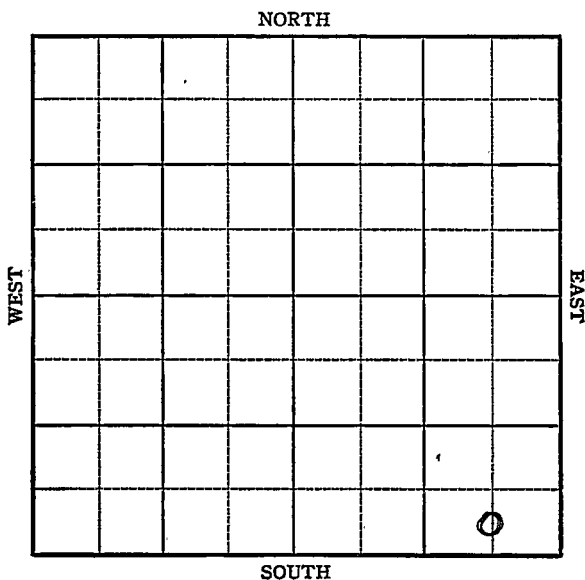


Section 21 Township 16 Range 10W

Well No. #1<sup>2</sup> J. Stoltenberg (KBS DRU)

Company Ingling & Alpine



Sec. 21 Twp. 16 R. 10W

Well No. #12 J. Stoltenberg 'B' (KGSORL) Farm

Ingling & Alpine Company

Stoltenberg Pool

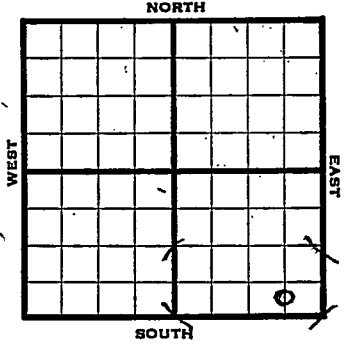
         Ft. from N. Line

330 Ft. from S. Line

660 Ft. from E. Line

         Ft. from W. Line

*elev. 1847*



1944 REPORT

4/3	Rotary
4/12	8" @ 338 Drlg. 1920
4/19	Drlg. 3000'
4/26	Lans 2885-SO Arb 3295-3305 TD Sat 5" @ 3300 Rust
5/3	"
5/10	3320 SSO 100 acid Drlg. 3322
5/17	Swab 8 oil per hour
5/24	" " " "
5/31	" " " "
6/7	" " " "
6/15	" " " "
6/21	500 acid Testing.
6/28	" " "

**OVER**

1944

7/12

Arb 3295

5" @ 3300

2500 Acid

Pump 86 Pot

TD 3322 L. J

Gravity 42.6

**KANSAS**

Form No. 290 Bks 5-42 Petrol

**Ellsworth**

Map No. 55 Sec. 21 Twp. 16 R. 10W

Well No. 1<sup>2</sup> J. Stoltenberg 'B' (KGS ORL)

Ingling & Alpine Company

**FIRST REPORT**

Contractor

**C S L SE SE**

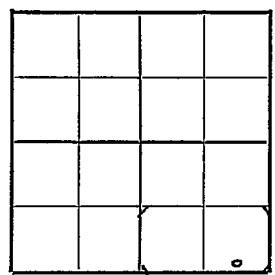
**SECTION PLAT**

\_\_\_\_\_ Ft. from N. Line

330 Ft. from S. Line

660 Ft. from E. Line

\_\_\_\_\_ Ft. from W. Line



**Stoltenberg Pool**

Location \_\_\_\_\_

Rig up \_\_\_\_\_

Drilling and Remarks:

**Rotary**

**RECORD**

. Cased \_\_\_\_\_ in., \_\_\_\_\_ ft.

Sand \_\_\_\_\_

Gas \_\_\_\_\_

Oil \_\_\_\_\_

Total Depth \_\_\_\_\_

**PRODUCTION**

1st 24 hrs. Nat. \_\_\_\_\_

1st 24 hrs. after shot \_\_\_\_\_

Gas \_\_\_\_\_ Cu. Ft.

Dry Hole \_\_\_\_\_

Abandoned \_\_\_\_\_

Date

APR 5 1944 19

S. J. LEWIS Scout

Pool Name Stoltenberg

Map No. KANSAS Sec. 21 Twp. 16 R. 10W

Well No. 1<sup>2</sup> J. Stoltenberg 'B' (KGS DRL)

Ingling & Alpine Company

**COMPLETED** Contractor

C S L SE SE

SECTION PLAT


         Ft. from N. Line

330 Ft. from S. Line

660 Ft. from E. Line

         Ft. from W. Line

Ellsworth County

Location                                 

Rig up                                 

Drilling and Remarks:

*Case 3225  
5' @ 3300  
2500 acid  
Pump 56 Pst*

*42 6/8*

RECORD

Cased          in.,          ft.

Sand                                 

Gas                                 

Oil                                 

Total Depth 3322

PRODUCTION

1st 24 hrs. Nat.                         

1st 24 hrs. after shot                         

Gas                          Cu. Ft.

Dry Hole                         

Abandoned                         

Date

JUL 12 1944 19

S. J. LEWIS Scout