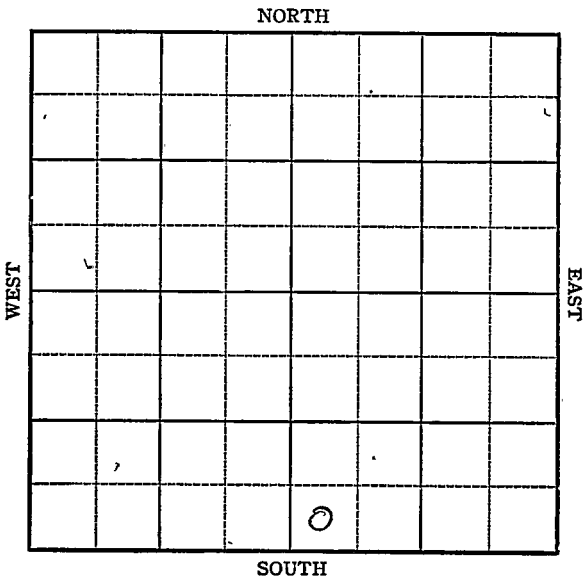


Section 28 Township 16 Range 10W

Well No. #1 Stratmann

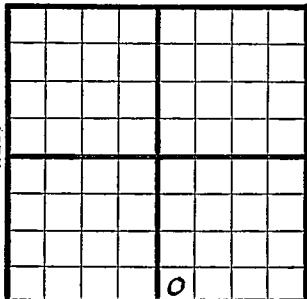
Company Alco Valve



Sec. 23 Twp. 16 R. 10W

Well No. #1 Stratmann Farm
Alco Valve Company

NORTH



Stoltenberg

_____ Ft. from N. Line

330 Ft. from S. Line

_____ Ft. from E. Line

330 Ft. from W. Line

TWIN WELL Elev. 1868

SOUTH

1944

REPORT

- 5/3 8" @ 326
WOC
- 5/10 D 1 g. 2307'
- 5/17 Lans. 2993 Small show oil 3023-27
Drlg. 3096
- 5/24 Arb. 3372-78 TD
5" @ 3373 RUST
- 5/31 2900' oil SSE
- 6/7 PB 3375-200' oil 1 hr.
- 6/15 " " " " " "
- 6/21 " " " " " "
- 6/28 " " " " " "
- 7/12 PB 3375 200 oil 1 hr
- 7/19 Pump 16 oil & lors of wtr
a day
- 7/26 Arb 3372
5" @ 3373
PB 3375
Pump 25 Pot.
Plus Water
Grav. 42.
TD 3378

COMPLETED

KANSAS

Pool Name StoltenbergMap No. 55 Sec. 23 Twp. 16 R. 10WWell No. 1 StratmannAlco Valve CompanyFIRST REPORT Contractor

SW SE

SECTION PLAT

_____ Ft. from N. Line

330 Ft. from S. Line

_____ Ft. from E. Line

330 Ft. from W. Line~~First~~ Twist Well
Ellsworth County

Location _____

Rig up _____

Drilling and Remarks:

8" - 326 WOC

RECORD

Cased _____ in., _____ ft.

Sand _____

Gas _____

Oil _____

Total Depth _____

PRODUCTION

1st 24 hrs. Nat. _____

1st 24 hrs. after shot _____

Gas _____ Cu. Ft.

Dry Hole _____

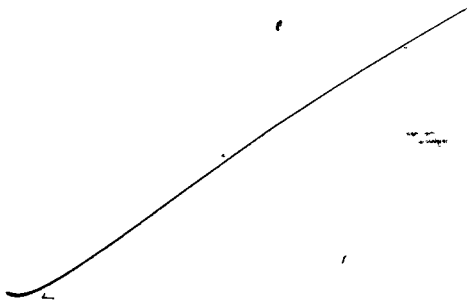
Abandoned _____

Date

MAY 3 1944 19S. J. LEWIS Scout

Is this a twin ??

We show a completed well in this 40 acres.



Misc. Small Maps	<i>Orma</i>
Cards	<i>medge</i>
Tracing	<i>[Signature]</i>
Franco Map	<i>[Signature]</i>
Scarborough Map	<i>[Signature]</i>
Pierce I.	<i>[Signature]</i>
Ge. Insp. Dept.	
Field Book	

No. 1 Well: was plugged
and they call this
number one.

Sandy.

KANSAS

Pool Name StoltenbergMap No. 55 Sec. 23 Twp. 16 R. 10WWell No. 1 StratmannAlco Valve Company**COMPLETED** Contractor

SW SE

SECTION PLAT

Ft. from N. Line

330

Ft. from S. Line

Ft. from E. Line

330

Ft. from W. Line

Ellsworth County

Location _____

Rig up _____

Drilling and Remarks:

CE 33725" C 3373PB 3375Pump 25 A XPlus Water42 G.

RECORD

Cased _____ in., _____ ft.

Sand _____

Gas _____

Oil _____

Total Depth 3375

PRODUCTION

1st 24 hrs. Nat. _____

1st 24 hrs. after shot _____

Gas _____ Cu. Ft.

Dry Hole _____

Abandoned _____

Date

JUL 26 1944 19S. J. LEWIS Scout