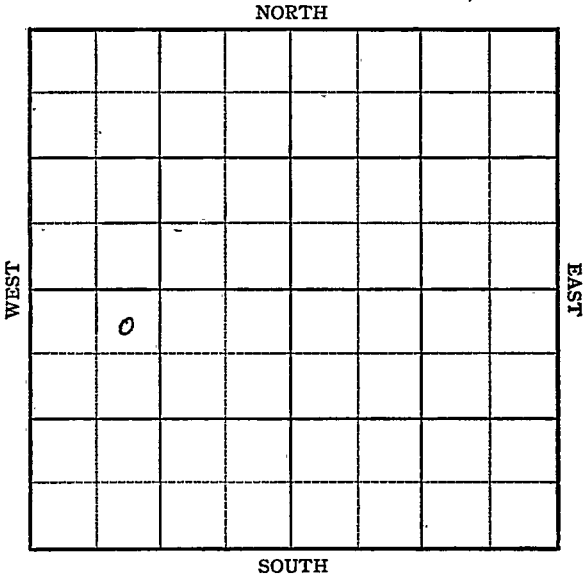


KANSAS

Section 32 Township 25 Range 4-E

Well No. #3 Edminston

Company E Adair etal
Miscellaneous



Butler **KANSAS**
R. 4E ✓

Sec. 32 Twp. 25

Well No. #3 Edminston Farm

E. Adair et al Company

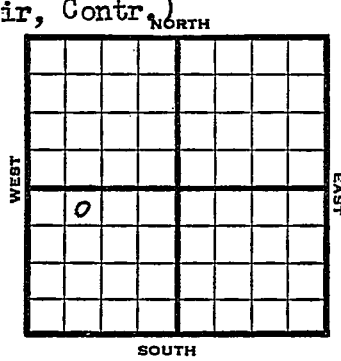
Miscellaneous (Adair, Contr.)

330' Ft. from N. Line

_____ Ft. from S. Line

_____ Ft. from E. Line

990' Ft. from W. Line



NE NW SW

1949 Elev 1292' REPORT

- 11/23 Machine
- 11/29 15" @ 143'
Drlg 240'
- 12/7 13" @ 840'
Drlg 1250'
- 12/14 10" @ 1633'
Lansing 1778'
Drlg. 2010'
- 12/21 KC 2075'
8" @ 2230'
Miss 2467'
Drlg 2575'
- 12/28 TD 2775'
- 1950
- 1/18 TD 3000'
15" @ 143'
13" @ 840'
10" @ 1633'
7" @ 2631'
Salt wtr Disposal Well
Aband
Lans 1778'
KC 2075'
Viola 2631'
Arb. 2750'
Aband.

ABANDONED

Map No. _____ Sec. 32 Twp. 25 R. 4E

Well No. 3 Edminston

E. Adair et al. Company

Adair Contractor

NE NW SW

**FIRST REPORT
SECTION PLAT**

330 Ft. from N. Line

_____ Ft. from S. Line

_____ Ft. from E. Line

990 Ft. from W. Line

o			.

Butler County

Location _____

Rig up _____

Drilling and Remarks:

Machine

RECORD

Cased _____ in., _____ ft.

Sand _____

Gas _____

Oil _____

Total Depth _____

PRODUCTION

1st 24 hrs. Nat. _____

1st 24 hrs. after shot _____

Gas _____ Cu. Ft.

Dry Hole _____

Abandoned _____

Date

NOV 23 1949 19

S. J. LEWIS Scout

Kansas

Map No. _____ Sec. 32 Twp. 25 R. 4EWell No. 3 EdminstonE. Adair et al. Company


Contractor

NE NW SW

Elv. 1292
SECTION PLAT330 Ft. from N. Line

_____ Ft. from S. Line

_____ Ft. from E. Line

990 Ft. from W. Line

Butler County

Location _____

Rig up _____

Drilling and Remarks:

*15" @ 143**13" @ 840**10" @ 1633**7" @ 2631**Salt Water**Disposal Well*

RECORD

Cased _____ in., _____ ft.

Sand _____

Gas _____

Oil _____

Total Depth 3000

PRODUCTION

1st 24 hrs. Nat. _____

1st 24 hrs. after shot _____

Gas _____ Cu. Ft.

Dry Hole _____

Abandoned _____

Date

JAN 18 1950

19'

J. E. TYRA

Scout

Lans 1778

K.C. 2075

Viola 2631

Ans. 2750

Scout Cards

Land Small Map

Land Wall Map

Tracings

France Map

Pierce Map

Misc.

JAN 20 1950