

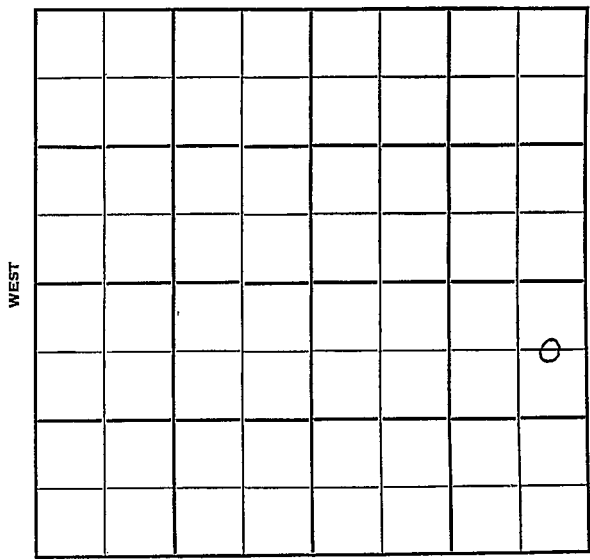
O.W.W.O.

Section 10 Township 17 Range 14 W

Well No. # 1 Riedl

Company Heep Rock

NORTH



9

SOUTH

O.W.W.O.

Bartnn

KANSAS

Sec. 10 Twp. 17 R. 14W

Well No. #1 Riedl Farm

Deep Rock Company

Contractor

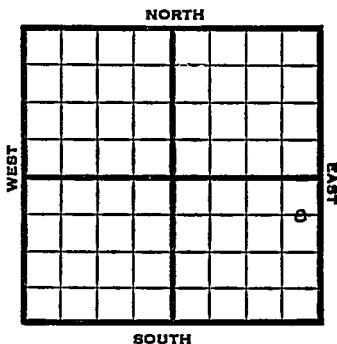
660' Ft. from N. Line

Ft. from S. Line

330' Ft. from E. Line

Ft. from W. Line

C E L N E S E



1951

Elev. 1980' REPORT

4/10

Location

6/13

Spud 4-25-51  
 Oil well TD 3472' 8" @ 145  
 Heeb 3130' Lans 3214'  
 DST 3260-85 open 40 min. rec 120'  
 oil & GCM, 80' mud & oil  
 DST 3284-95 open 1 hr. rec 30' mud  
 DST 3334-64 open 1 hr. rec 60' SOCM  
 Arb. 3466' 5" @ 3471' TD 3472'  
 12/3280-84 12/3284-88  
 B/1 GFPH 22/3280-88 B/15 GFPH  
 S/12 GOPH 500 A S/4 BOPH  
 2000 A S/5 BOPH SP 3274  
 22/3269-73 500 A S/4 1/2 BOPH  
 Comp. 39 BOPD

**COMPLETED**

1953

O.W.W.O.

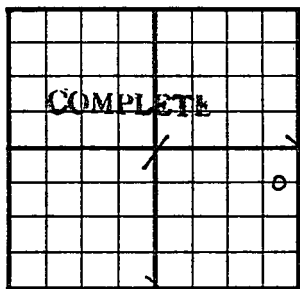
9/2

Oil well TD 3473'  
 Lans 3212 Cong 3425 Arb. 3470  
 5" @ 3409 OTD 3473 Sq. perf  
 3280-88 3270 1/2 74 CO to 3473  
 B/5 GMOPH S/3/4 BOPH SSW 500 A  
 P/65 BO 6 BW  
 Comp. 36 BOPD 6 BW

**FIRST REPORT**

**COMPLETED**



County Barton State KansasSec. 10 (Blk.  
Twp.) 17 (Sur.  
Rge.) 14W Map No.Operator Deep RockWell No. 1 Farm RiedlElev. 1980 Location C EL NE SE660 Ft. From N Line SE330 Ft. From E Line Quarter

Ist. Report \_\_\_\_\_

Completion JUN 13 1951

Remarks \_\_\_\_\_

Spudding Date 4-25-51Drlg. Data Oil well TD 34728" @ 145 Heeb. 3130 Lans. 3214DST 3260-85 open 40 min. Rec. 120'oil & gcm 80' mud & oil DST 3284-95 open 1 hr. Rec. 30' mudDST 3334-64 open 1 hr. Rec. 60'socm Arb. 3466 5" @ 3471 TD 347212/ 3280-84 12/ 3284-88 B/ 1 gfph22/ 3280-88 B/ 15 gfph S/ 12 goph500 A S/ 4 boph 2000 A S/ 5 bopSP 3274 22/ 3269-73 500 AS/ 4½ boph Comp. 39 bopd

J. E. TYRA

# O.W.W.O.

County Barton State Kansas

Sec. 10 (Blk. Twp.) 17 (Sur. Rge.) 14W Map No.

Operator Deep Rock

Well No. 1 Farm Riedel

Elev. 1982 Location C E L NE SE


FIRST REPORT  
COMPLETE

660 Ft. From N Line SE

330 Ft. From E Line Quarter

1st. Report SEP 2 1953

Completion SEP 2 1953

Remarks O.W.W.O.

O.W.W.O.

Spudding Date

Drilg. Data Oil well TD 3473

Lans. 3212 Cong. 3425 Arb. 3470

5" @ 3409 OTD 3473 sq perf. 3280-88

3270-74 CO to 3473 B/ 5 gmoph

S/ 3/4 boph SSW 500 A P/ 65 bo 6 bw

Comp. 36 bopd 6 bw