

# KANSAS

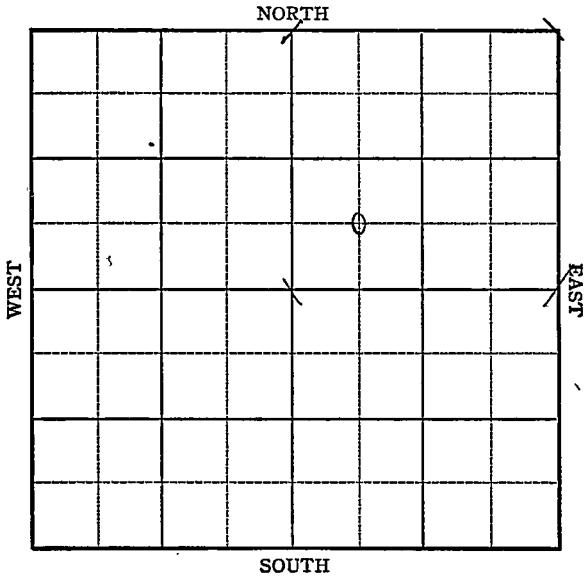
Ellsworth

FORM 51 5M 10-41 PETROL

Section 26 Township 16 Range 10-W

Well No. #1 Wamhoff

Company Magnolia



**KANSAS**

Ellsworth

Sec. 26 Twp. 16 R. 10-W

Well No. #1 Wamhoff Farm

Magnolia Company

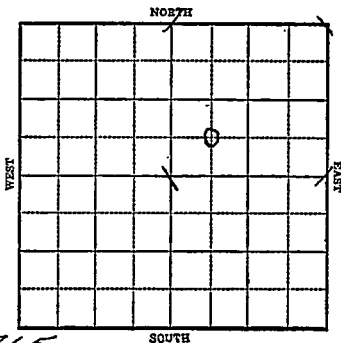
Stoltenberg

\_\_\_\_\_ Ft. from N. Line

660 Ft. from S. Line

\_\_\_\_\_ Ft. from E. Line

660 Ft. from W. Line



C SW NE

*El. 1865*

1943

R E P O R T

- 2/24 Location.
- 3/3 Rotary
- 3/10 10" Casing set 292  
Drlg. 660'
- 3/16 Drlg. 1950'
- 3/24 Arb. 3392  
T.D. 3430'  
SO&W

**ABANDONED**

Ellsworth

KANSAS

Map No. 33 Sec. 26 Twp. 16 R. 10WWell No. 1 WamhoffMagnolia

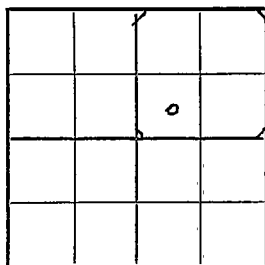
Company

**FIRST REPORT**

Contractor

C SW NE

SECTION PLAT

         Ft. from N. Line660 Ft. from S. Line         Ft. from E. Line660 Ft. from W. Line

STOLTENBERG POOL

Location XXXRig up         

Drilling and Remarks:

RECORD

Cased          in.,          ft.Sand         Gas         Oil         Total Depth         

PRODUCTION

1st 24 hrs. Nat.         1st 24 hrs. after shot         Gas          Cu. Ft.Dry Hole         Abandoned         

Date

FEB 24 1943 19S. J. LEWIS Scout

KANSAS

Map No. 55 Sec. 26 Twp. 16 R. 10W

Well No. 1 Wamhoff

Magnolia Company

ABANDONED Contractor

C SW NE

         Ft. from N. Line

660 Ft. from S. Line

         Ft. from E. Line

660 Ft. from W. Line

SECTION PLAT

		o	

STOLTENBERG POOL

Location         

Rig up         

Drilling and Remarks:

*Cell 3392*  
*810 & IV.*

RECORD

Cased          in.,          ft.

Sand         

Gas         

Oil         

Total Depth 3430

PRODUCTION

1st 24 hrs. Nat.         

1st 24 hrs. after shot         

Gas          Cu. Ft.

Dry Hole         

Abandoned         

Date

MAR 24 1943 19

S. J. LEWIS Scout