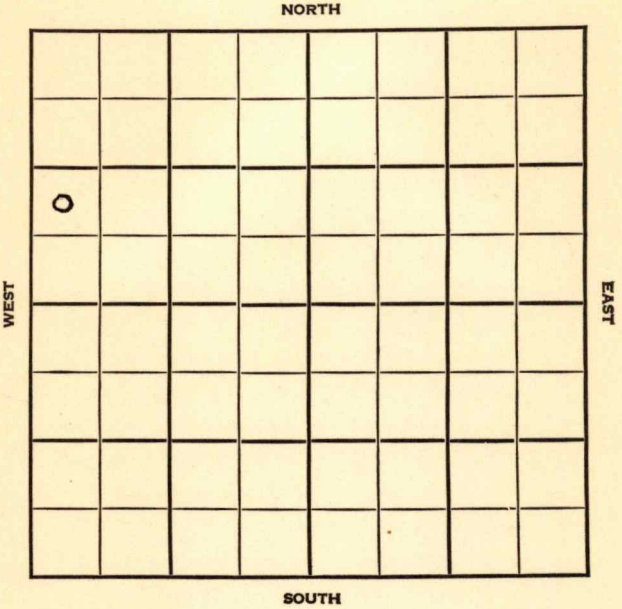


Section 30 Township 32 Range 5E
Well No. #1 Lunsorg (Lunsford)
Company H. H. Blair



Cowley

Sec. 30 Twp. 32 R. 5E ✓

Well No. #1 Lunsorg Farm

H. H. Blair Company

Miscellaneous

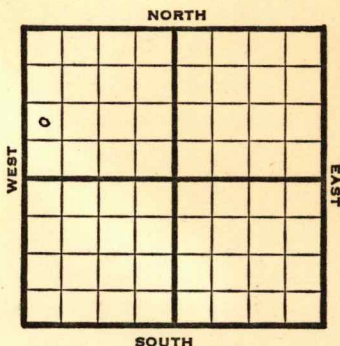
_____ Ft. from N. Line

990' Ft. from S. Line

_____ Ft. from E. Line

330' Ft. from W. Line

NW SW NW



1948 **Eli 1266'** REPORT

- 5/19 Machine
- 5/26 Drlg. 265'
- 6/1 10" @ 415'
Drlg. 870'
- 6/9 10" @ 1435' CO
- 6/16 Drlg. 1575'
- 6/23 8" @ 1700'
Drlg. 1780'
- 6/29 1995 fsg
- 7/8 "
- 7/14 "
- 7/21 2055 Run 8"
- 7/28 **Stalmacker 2153'-72'**
TD 2172'
8"@ 2066'
- 8/4 **Layton 2395'**
8" @ 2360'
Drlg. 2404'
- 8/11 TD 2483'
- 8/18 2515' fsg.
- 8/25 8"@ 2568'
Drlg 2860'
- 9/1 **Miss 3124'**
TD 3134'
Aband.

ABANDONED

Map No. _____ Sec. 30 Twp. 32 R. 5E


Well No. 1 Lunsorg

H. H. Blair Company

1ST REPORT Contractor

NW SW NW

SECTION PLAT



_____ Ft. from N. Line

990 Ft. from S. Line

_____ Ft. from E. Line

330 Ft. from W. Line

Cowley County

Location _____

Rig up _____

Drilling and Remarks:

Machine

RECORD

Cased 7 1/2 in., _____ ft.

Sand _____

Gas _____

Oil _____

Total Depth _____

PRODUCTION

1st 24 hrs. Nat. _____

1st 24 hrs. after shot _____

Gas _____ Cu. Ft.

Dry Hole _____

Abandoned _____

Date

MAY 19 1948

19

S. J. LEWIS

Scout

Cowley County Kansas State

Map No. 2 Sec. 30 Twp. 32 R. 5E

Well No. 1 Lunsorg

H. H. Blair Company

BANDONED Contractor

NW SW NW

E1.1266

SECTION PLAT

Ft. from N. Line

990 Ft. from S. Line

Ft. from E. Line


330 Ft. from W. Line

Miscellaneous

Remarks:

Misc 3124

Y113134



Date SEP 1 1948

Scout S. J. LEWIS