

KANSAS

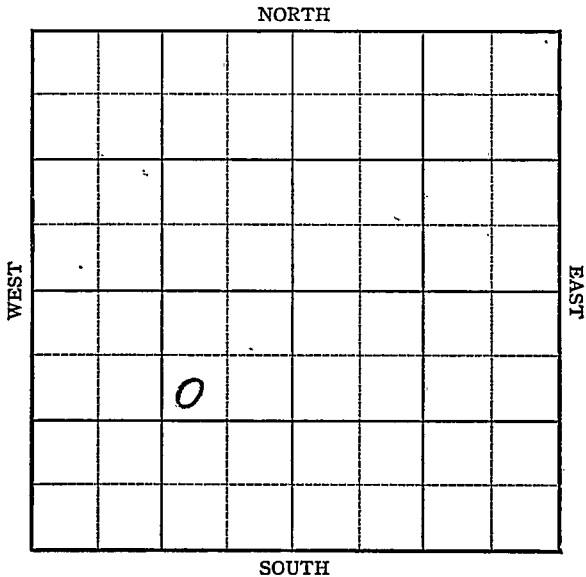
FORM 51 5M 6-46 PETROL

Butler County

Section 22 Township 25 Range 4E

Well No. #3 Stare "A" *(Starr)*

Company ED Adair



Sec. 22 Twp. 25 R. 4E

Well No. #3 Stare "A" Farm

Ed Adair Company

Miscellaneous

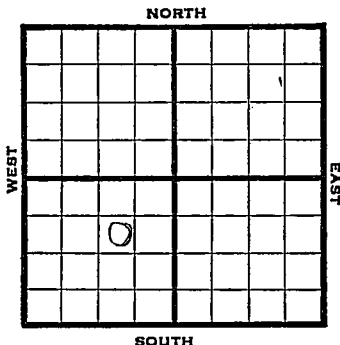
990 Ft. from N. Line

Ft. from S. Line

990 Ft. from E. Line

Ft. from W. Line

SW NE SW



1946

1373

REPORT

7/17 145' run 10

7/23 15" @ 160
13" @ 915
Drlg 925'

7/30 Drlg 1680'

8/6 10" @ 1700
KC 2140
BKC 2290'
Drlg 2305'

8/13 Miss 2584-
6" @ 2588
TD 2612 SO
40 qts 2592-2610 CO

8/21 Miss. 2584
6" @ 2588
TD 2612'
Pump 40 Pot.
Grav. 39.0

COMPLETED

KANSAS

Kansas Pool Name Miscellaneous

Map No. 14 Sec. 22 Twp. 25 R. 4E

Well No. 3 Stare "A"

Ed Adair Company

FIRST REPORT Contractor

SW NE SW

SECTION PLAT

990 Ft. from N. Line

_____ Ft. from S. Line

990 Ft. from E. Line

_____ Ft. from W. Line

Butler County

Location _____

Rig up _____

Drilling and Remarks:

145 Run 10

RECORD

Cased _____ in., _____ ft.

Sand _____

Gas _____

Oil _____

Total Depth _____

PRODUCTION

1st 24 hrs. Nat. _____

1st 24 hrs. after shot _____

Gas _____ Cu. Ft.

Dry Hole _____

Abandoned _____

Date

JUL 17 1946 19____ S. J. LEWIS Scout

Pool Name Miscellaneous

KANSAS Kansas
 Map No. 7 Sec. 22 Twp. 25 R. 4E

Well No. 3 Starr "A"

Ed Adair Company

COMPLETED

Contractor

SW NE SW

E 1, 1328

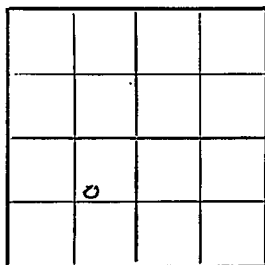
SECTION PLAT

990 Ft. from N. Line

 Ft. from S. Line

990 Ft. from E. Line

 Ft. from W. Line



Butler County

Location

Rig up

Drilling and Remarks:

*Wid 2584
 6" @ 2588.*

Pump 4208

89 2/3

RECORD

Cased in., ft.

Sand

Gas

Oil

Total Depth 2612

PRODUCTION

1st 24 hrs. Nat.

1st 24 hrs. after shot

Gas Cu. Ft.

Dry Hole

Abandoned

Date

AUG 21 1946 19

S. J. LEWIS

Scout