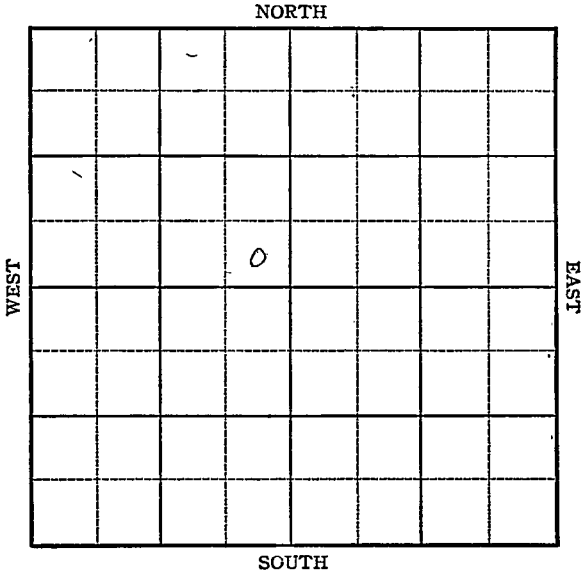


Section 24 Township 25 Range 4E

Well No. #1 Cogswell

Company Ed Adair



Sec. 24 Twp. 25 R. 4E

Well No. #1 Cogswell Farm

Ed Adair

Company

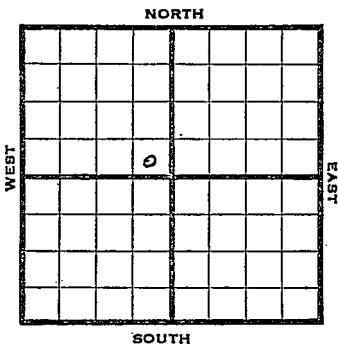
Miscellaneous

\_\_\_\_\_ Ft. from N. Line

330 Ft. from S. Line

330 Ft. from E. Line

\_\_\_\_\_ Ft. from W. Line



SE NW

1945 Elev. 1387 R E P O R T

3/14	Location	
3/23	"	
3/29	"	
4/5	N "	
4/12	"	
4/20	Rig	
4/27	"	
5/3	12" @ 280	
	Drlg. 455	
5/10	10" @ 940	
	Drlg. 1150	
5/17	Lans 1860	
	KC 2120	
	Drlg. 2165	
5/29	Miss	2592
	5" @ 2580	
	TD 2610	
	20 qts. 2599-2610	
	Pump 175 Pot.	
	Grav. 36.9	

**COMPLETED**

Pool Name MiscellaneousMap No. 14 Sec. 24 Twp. 25 R. 4EWell No. 1 Cogswell

Ed Adair

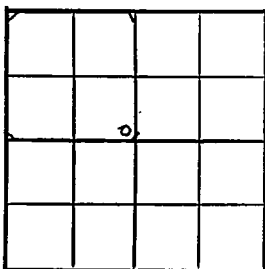
Company

FIRST REPORT

Contractor

SE NW

## SECTION PLAT



\_\_\_\_\_ Ft. from N. Line

330 Ft. from S. Line330 Ft. from E. Line

\_\_\_\_\_ Ft. from W. Line

ButlerLocation X

Rig up \_\_\_\_\_

Drilling and Remarks:

## RECORD

Cased \_\_\_\_\_ in., \_\_\_\_\_ ft.

Sand \_\_\_\_\_

Gas \_\_\_\_\_

Oil \_\_\_\_\_

Total Depth \_\_\_\_\_

## PRODUCTION

1st 24 hrs. Nat. \_\_\_\_\_

1st 24 hrs. after shot \_\_\_\_\_

Gas \_\_\_\_\_ Cu. Ft.

Dry Hole \_\_\_\_\_

Abandoned \_\_\_\_\_

Date

MAR 14 1945

19

S. J. LEWIS Scout

Kansas Pool Name Miscellaneous

Map No. 14 Sec. 24 Twp. 25 R. 4E

Well No. 1 Cogswell

Ed Adair Company

**COMPLETED** Contractor

SE NW

*E 11387*  
SECTION PLAT

		0	

\_\_\_\_\_ Ft. from N. Line

330 Ft. from S. Line

330 Ft. from E. Line

\_\_\_\_\_ Ft. from W. Line

Butler County

Location \_\_\_\_\_

Rig up \_\_\_\_\_

Drilling and Remarks:

*Misc 2592*  
*5' @ 2580*  
*209 to 2599-2610*  
*Pump 175' 100'*  
  
*26 2/3 Gr*

**RECORD**

Cased \_\_\_\_\_ in., \_\_\_\_\_ ft.

Sand \_\_\_\_\_

Gas \_\_\_\_\_

Oil \_\_\_\_\_

Total Depth 2670

**PRODUCTION**

1st 24 hrs. Nat. \_\_\_\_\_

1st 24 hrs. after shot \_\_\_\_\_

Gas \_\_\_\_\_ Cu. Ft.

Dry Hole \_\_\_\_\_

Abandoned \_\_\_\_\_

Date

MAY 29 1945 19

S. J. LEWIS Scout