

KANSAS

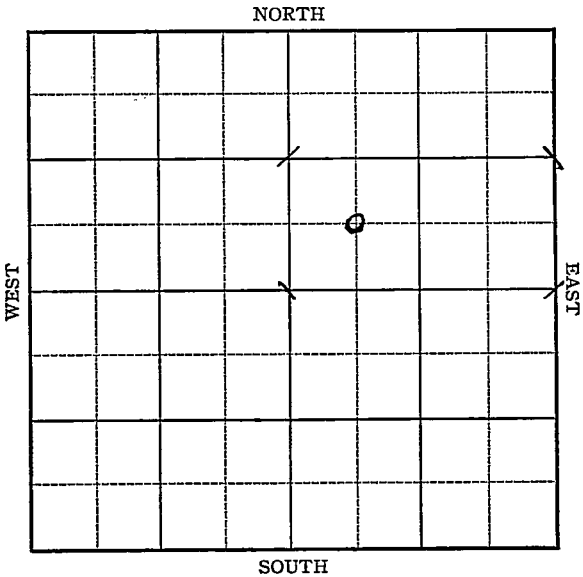
FORM 51 5M 1-42 PETROL

Ellsworth

Section - 28 Township . 16 Range 10-W

Well No. #1 Loula

Company Branine & Goering



Sec. 28 Twp. 16 R. 10-W

Well No. #1 Loula Farm

Branine & Goering Company

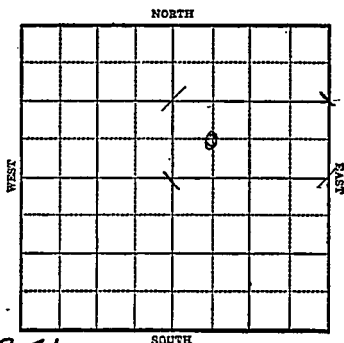
Stoltenberg

 Ft. from N. Line

660 Ft. from S. Line

 Ft. from E. Line

660 Ft. from W. Line



Elev. 1841

R E P O R T

1943

6/16 Derrick

6/23 8" @ 360
Drlg. 1380'

6/30 Drlg. 2935'

7/7 Lans 2985
Arb 3292
5" @ 3293
T.D. 3298
SO

7/15 " "

7/21 2000 acid swab 25 oil aday

7/28 SD for tanks

8/4 " " "

8/11 " " "

8/18 Arb 3292
5" @ 3293'
2000 acid
Pump 36 Pot.
T.D. 3316'
Gravity 42

COMPLETED

Map No. ~~KANSAS~~ Sec. Ellsworth 28 Twp. 16 R. 10W

Well No. 1 Loula

Branine & Goering Company

FIRST REPORT Contractor

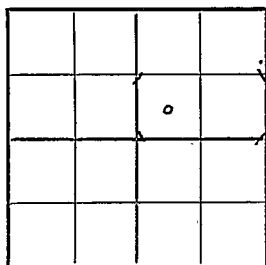
C SW NE

SECTION PLAT

_____ Ft. from N. Line

660 Ft. from S. Line

_____ Ft. from E. Line

660 Ft. from W. Line

STOLTENBERG POOL

Location _____

Rig up _____

Drilling and Remarks:

Derrick

RECORD

Cased _____ in., _____ ft.

Sand _____

Gas _____

Oil _____

Total Depth _____

PRODUCTION

1st 24 hrs. Nat. _____

1st 24 hrs. after shot _____

Gas _____ Cu. Ft.

Dry Hole _____

Abandoned _____

Date

JUN 16 1943 19S. J. LEWIS Scout

KANSAS

Map No. 55 Sec. 28 Twp. 16 R. 10WWell No. 1 LoulaBranine & Goering CompanyCOMPLETED Contractor

C SW NE

 Ft. from N. Line660 Ft. from S. Line Ft. from E. Line660 Ft. from W. Line

Stoltenberg Pool

SECTION PLAT

| | | | |
|--|--|--|--|
| | | | |
| | | | |
| | | | |
| | | | |

Location Rig up

Drilling and Remarks:

*See Y 3292**5" C 3293**2000 acid C**Pump 36 Pst**427 G*

RECORD

Cased in., ft.Sand Gas Oil Total Depth 3316

PRODUCTION

1st 24 hrs. Nat. 1st 24 hrs. after shot Gas Cu. Ft.Dry Hole Abandoned

Date

AUG 18 1943

19

S. J. LEWIS Scout