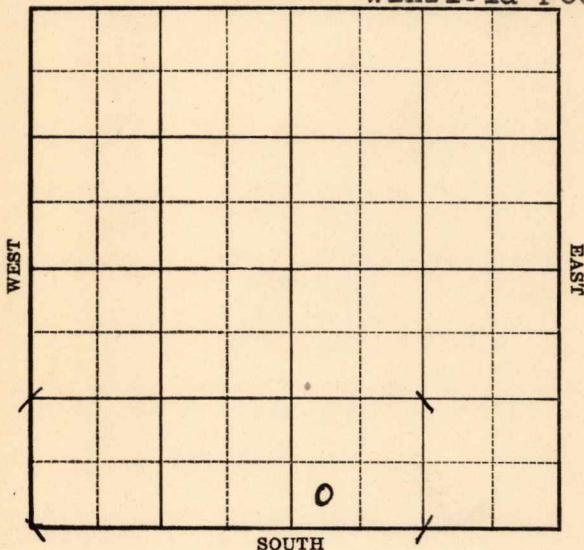


Section 16 Township 32 Range 5-E

Well No. 1 H. Moon

Company McKnab

NORTH Winfield Pool?



Sec. 16 Twp. 32 R. 5-E

Well No. #1 H. Moon Farm

McKnab Company

(Winfield)

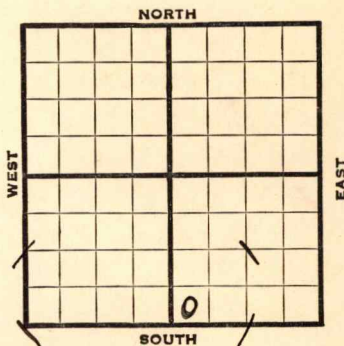
 Ft. from N. Line

330 Ft. from S. Line

 Ft. from E. Line

330 Ft. from W. Line

Elev. 1312



1939	REPORT
1/25	Mov. in Mat'l.
2/3	C. R.
2/10	Spud.
2/17	"
2/23	13" - 458' 10" - 1116' Drlg. 1650'
3/3	T. D. 2000' U. R. 10".
3/10	T. D. 2204' U. R. 10".
3/17	10" - 2204' Drlg. 2685'
3/24	6" - 3033' Bart. 3045' S.O. Drlg. 3050'
3/31	T. D. 3073' H.F.O.
4/7	" " " "
4/12	Bart. 3039' T. D. 3073' Shot 60 qts. Potential 456 bbls. P & F.
	COMPLETED

Map No. 2 Sec. 16 Twp. 32 R. 5E

Well No. 1 H. Moon

McKnab

Company

Contractor

FIRST REPORT

SW SE

_____ Ft. from N. Line

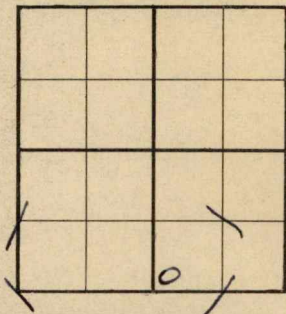
330 Ft. from S. Line

_____ Ft. from E. Line

330 Ft. from W. Line

WINFIELD POOL ?

SECTION PLAT



Location _____

Rig up _____

Drilling and Remarks:

Mov. in Mat.

RECORD

Cased _____ in., _____ ft.

Sand _____

Gas _____

Oil _____

Total Depth _____

PRODUCTION

1st 24 hrs. Nat. _____

1st 24 hrs. after shot _____

Gas _____ Cu. Ft.

Dry Hole _____

Abandoned _____

Date

JAN 25 1939

19

H. D. Hatfield Scout

Cowley

KANSAS

Map No. 2 Sec. 16 Twp. 32 R. 5E

Well No. 1 H. Moon

McKnab Company

Contractor

COMPLETED
SW SE

SECTION PLAT

		0	

 Ft. from N. Line

330 Ft. from S. Line

 Ft. from E. Line

330 Ft. from W. Line

WINFIELD POOL

Location

Rig up

Drilling and Remarks:

*Shot 60 gals
Pot 456
P.F.*

RECORD

Cased in., ft.

Sand Bait 3039

Gas

Oil

Total Depth 3073

PRODUCTION

1st 24 hrs. Nat.

1st 24 hrs. after shot

Gas Cu. Ft.

Dry Hole

Abandoned

Date

APR 12 1939 19

H. D. Hatfield Scout