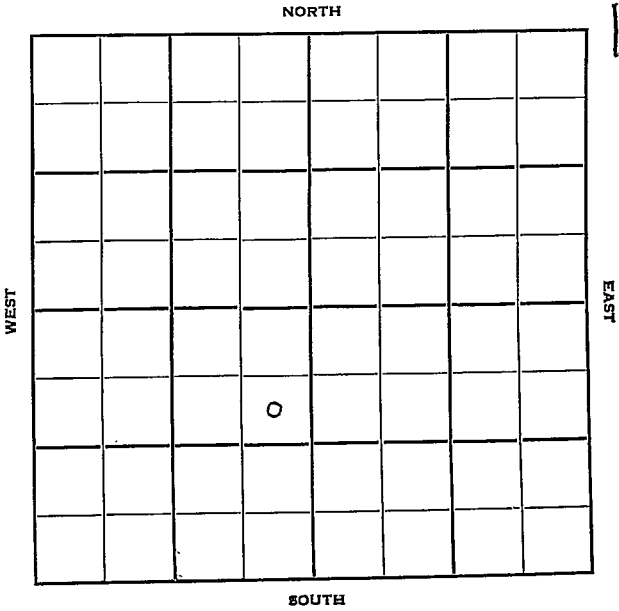


Section 33 Township 16 Range 10-W

Well No. #1 Horst "B"

Company Sohio & Duke & Wood



Sec. 33 Twp. 16 R. 10-W

Well No. #1 Horst "B" Farm

Sohio & Duke & Wood Company

Duke & Wood Drlg. Contractor

Stoltenberg

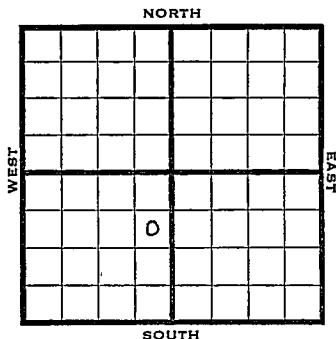
990 Ft. from N. Line

_____ Ft. from S. Line

330 Ft. from E. Line

_____ Ft. from W. Line

SE NE SW



1950 **Elev 1830** REPORT

7/19 Spud 7-12-50
8" @ 226
Anhy 598
drlg 2340

8/30 8" @ 226
Anhy 598 Heeb 2838
Dodge 2875 Br Lime 2942
Lans 2965
DST 3048-68 opn 1 hr rec 180' SW
Arb 3269-78
5 1/2" @ 3274
TD 3283
B/1 boph 500A
DD 3285
S/4 bopd for 3 hr
S/1 boph for 9 hr
1500 A S/7 boph in 6 hr
Comp 117 bopd TD 3285
Completed

COMPLETED

Map No. _____ Sec. 33 Twp. 16 R. 10W

Well No. 1 Horst "B"

Sohio & Duke & Wood Company

Duke & Wood Drlg. Contractor

SE NE SW

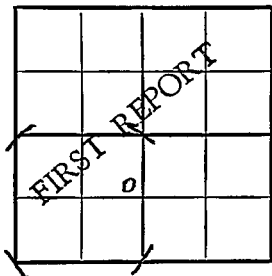
SECTION PLAT

990 Ft. from N. Line

_____ Ft. from S. Line

330 Ft. from E. Line

_____ Ft. from W. Line



Ellsworth County

Location _____

Rig up _____

Drilling and Remarks:

Spud 7-12-50

8" @ 226

Anhy 598

drlg. 2340

RECORD

Cased _____ in., _____ ft.

Sand _____

Gas _____

Oil _____

Total Depth _____

PRODUCTION

1st 24 hrs. Nat. _____

1st 24 hrs. after shot _____

Gas _____ Cu. Ft.

Dry Hole _____

Abandoned _____

Date

JUL 19 1950

J. E. TVF

