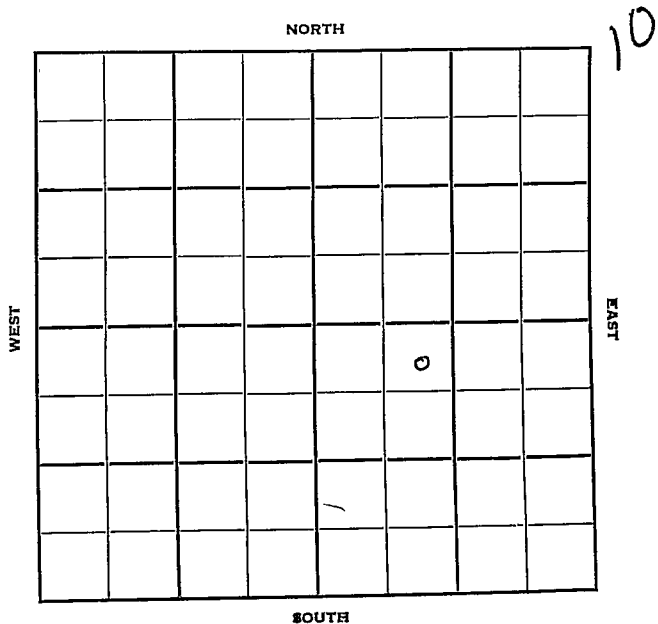


KANSAS

Section 33 Township 16 Range 10-W

Well No. #3 Stoltenberg "A"

Company Cities Service



Sec. 33 Twp. \_\_\_\_\_ R. \_\_\_\_\_

Well No. #3 Stoltenberg "A" Farm \_\_\_\_\_

Cities Service Company \_\_\_\_\_

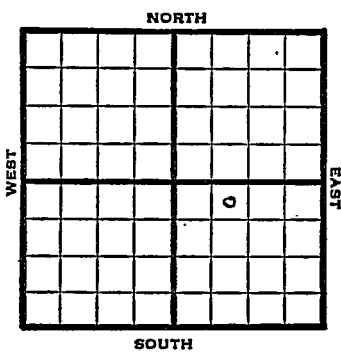
Stoltenberg Pool Contractor \_\_\_\_\_

330' Ft. from N. Line

\_\_\_\_\_ Ft. from S. Line

\_\_\_\_\_ Ft. from E. Line

990' Ft. from W. Line



NE NW SE

1950.

Elev 1835' REPORT

4/5

Location

4/26

TD 3299'  
 8" @ 265  
 Arb. 3278'  
 5" @ 3279'  
 TD 3299  
 1000 acid  
 omp 103 BOPD  
 Comp

**COMPLETED**

Kansas

Stoltenberg Pool

Map No. \_\_\_\_\_ Sec. 33 Twp. 16 R. 10WWell No. 3 Stoltenberg "A"

\_\_\_\_\_ Cities Service \_\_\_\_\_ Company

\_\_\_\_\_ Contractor


NE NW SE

## SECTION PLAT

330 Ft. from N. Line

\_\_\_\_\_ Ft. from S. Line

\_\_\_\_\_ Ft. from E. Line

990 Ft. from W. Line

Ellsworth County

Location \_\_\_\_\_ X \_\_\_\_\_

Rig up \_\_\_\_\_

Drilling and Remarks:

## RECORD

Cased \_\_\_\_\_ in., \_\_\_\_\_ ft.

Sand \_\_\_\_\_

Gas \_\_\_\_\_

Oil \_\_\_\_\_

Total Depth \_\_\_\_\_

## PRODUCTION

1st 24 hrs. Nat. \_\_\_\_\_

1st 24 hrs. after shot \_\_\_\_\_

Gas \_\_\_\_\_ Cu. Ft.

Dry Hole \_\_\_\_\_

Abandoned \_\_\_\_\_

Date

APR 5 1950 19

J. E. TYRA

Scout

Map No. \_\_\_\_\_ Sec. 33 Twp. 16 R. 10WWell No. 3 Stoltenberg "A"\_\_\_\_\_  
Cities Service \_\_\_\_\_ Company\_\_\_\_\_  
Contractor

NE NW SE

E. 1835  
SECTION PLAT330 Ft. from N. Line\_\_\_\_\_  
Ft. from S. Line\_\_\_\_\_  
Ft. from E. Line990 Ft. from W. Line

COMPLETE			
		0	

Ellsworth County

Location \_\_\_\_\_

Rig up \_\_\_\_\_

Drilling and Remarks:

8" C 265  
 Arb. 3278  
 5" C 3279  
 T.D. 3299  
 1000 acid  
 Comp. 103 bopd

## RECORD

Cased \_\_\_\_\_ in., \_\_\_\_\_ ft.

Sand \_\_\_\_\_

Gas \_\_\_\_\_

Oil \_\_\_\_\_

Total Depth 3299

## PRODUCTION

1st 24 hrs. Nat. \_\_\_\_\_

1st 24 hrs. after shot \_\_\_\_\_

Gas \_\_\_\_\_ Cu. Ft.

Dry Hole \_\_\_\_\_

Abandoned \_\_\_\_\_

Date

APR 26 1950 19J. E. TYRA

Scout