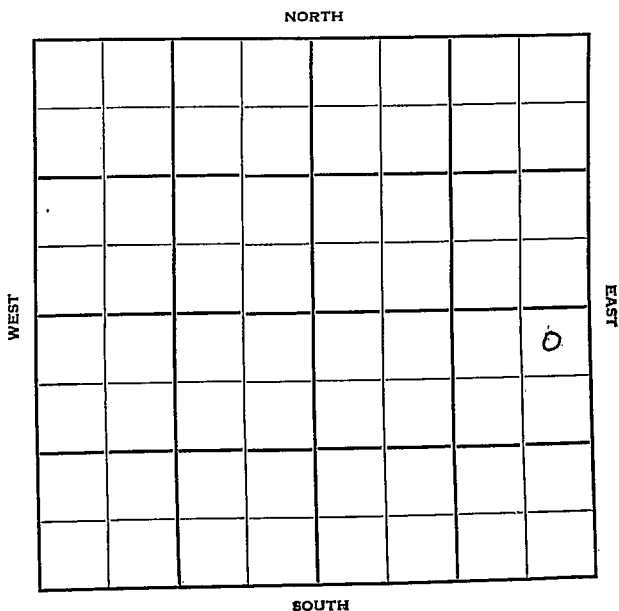


Section 9 Township 17 Range 14W

Well No. #1 Dryden

Company Anschutz Drlg.



9

WEST

EAST

Sec. 9 Twp. 17 R. 14W

Well No. #1 Dryden Farm

Anschutz Drlg. Company

Wildcat Contractor

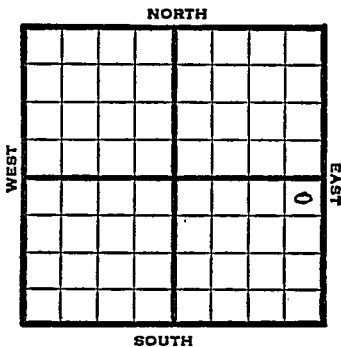
330' Ft. from N. Line

_____ Ft. from S. Line

330' Ft. from E. Line

_____ Ft. from W. Line

NE NE SE



1950 Elev 1918 REPORT

6/14 Spud 6-8-50
8" @ 284'
Anhy 875'
Drlg. 1960'

6/21 TD 3464
8" @ 284
Anhy 875
Lans 3150
Arb 3414-64 TD
D&A

Heeb 3082
Sooy 3379

ABANDONED

Map No. _____ Sec. 9 Twp. 17 R. 14WWell No. 1 Dryden

_____ Anschutz Drlg. _____ Company

_____ Contractor

NE NE SE


SECTION PLAT

330 Ft. from N. Line

_____ Ft. from S. Line

330 Ft. from E. Line

_____ Ft. from W. Line



Barton County

Location _____

Rig up _____

Drilling and Remarks:

Spud 6-8-50

8" @ 284

Anhy 875

drlg. 1960

RECORD

Cased _____ in., _____ ft.

Sand _____

Gas _____

Oil _____

Total Depth _____

PRODUCTION

1st 24 hrs. Nat. _____

1st 24 hrs. after shot _____

Gas _____ Cu. Ft.

Dry Hole _____

Abandoned _____

Date

JUN 14 1950 19J. E. TYRA Scout

Map No. _____ Sec. 9 Twp. 17 R. 14W

Well No. 1 Dryden

_____ Anschutz Drig. _____ Company

_____ Contractor

NE NE SE

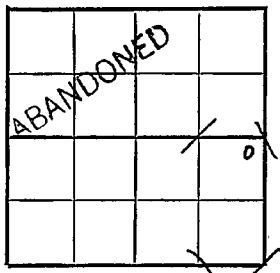
El. 1918
SECTION PLAT

330 Ft. from N. Line

_____ Ft. from S. Line

330 Ft. from E. Line

_____ Ft. from W. Line



Barton County

Location _____

Rig up _____

Drilling and Remarks:

8" C 284

Anhy 875

Heeb. 3082

Lans. 3150

Sooy 3379

Arb. 3414-64 TD

RECORD

Cased _____ in., _____ ft.

Sand _____

Gas _____

Oil _____

Total Depth 3464

PRODUCTION

1st 24 hrs. Nat. _____

1st 24 hrs. after shot _____

Gas _____ Cu. Ft.

Dry Hole _____

Abandoned _____

D & A

Date

JUN 21 1950 19

J. E. TYRA Scout