



Sec. 9 Twp. 17 R. 14W

Well No. #1 Dietz Farm

Lewis Drlg. Company

Contractor

Wildcat

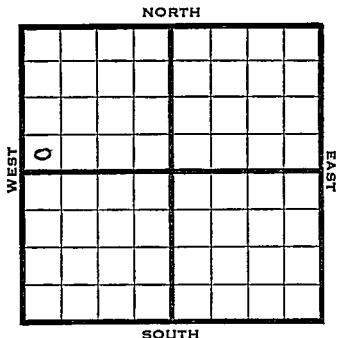
Ft. from N. Line

330' Ft. from S. Line

Ft. from E. Line

330' Ft. from W. Line

SW SW NW



1950

Elev. 1979'

REPORT

4/19

Spud 4-12-50

8" @ 641'

Anhy 850'

Drlg. 2950'

5/24

8" @ 641

Lans 3223

Arb 3494-96

5" @ 3494

PB 3446ad

31/3296-3303,

500 acid

swab 5 boph

set plug 3240

30/3230-40

3000 A

swab 2½ boph

6000 A

Cong 3463

Comp 129 bopd 2% wtr

Completed

TD 3496

**COMPLETED**

Map No. \_\_\_\_\_ Sec. 9 Twp. 17 R. 14W

Well No. 1 Dietz

\_\_\_\_\_ Lewis Drlg. \_\_\_\_\_ Company

\_\_\_\_\_ Contractor

SW SW NW

El. 1979

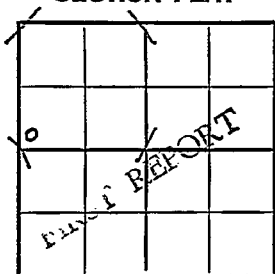
**SECTION PLAT**

\_\_\_\_\_ Ft. from N. Line

330 Ft. from S. Line

\_\_\_\_\_ Ft. from E. Line

330 Ft. from W. Line



\_\_\_\_\_ Barton County Texas, Stano., Ohio DHM

Location \_\_\_\_\_

Rig up \_\_\_\_\_

**Drilling and Remarks:**

Spud 4-12-50

8" @ 641

Anhy 850

drlg. 2950

**RECORD**

Cased \_\_\_\_\_ in., \_\_\_\_\_ ft.

Sand \_\_\_\_\_

Gas \_\_\_\_\_

Oil \_\_\_\_\_

Total Depth \_\_\_\_\_

**PRODUCTION**

1st 24 hrs. Nat. \_\_\_\_\_

1st 24 hrs. after shot \_\_\_\_\_

Gas \_\_\_\_\_ Cu. Ft.

Dry Hole \_\_\_\_\_

Abandoned \_\_\_\_\_

Date

APR 19 1950

J. E. TYRA

Scout

Wildcat ~~Kansas~~Map No. \_\_\_\_\_ Sec. 9 Twp. 17 R. 14WWell No. 1 Dietz

\_\_\_\_\_ Lewis Drlg. \_\_\_\_\_ Company

\_\_\_\_\_ Contractor

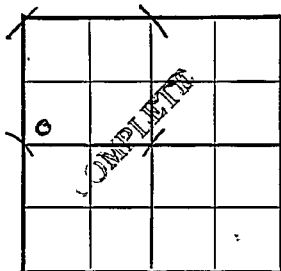
SW SW NW

E1 1979  
SECTION PLAT

\_\_\_\_\_ Ft. from N. Line

330 Ft. from S. Line

\_\_\_\_\_ Ft. from E. Line

330 Ft. from W. Line

Barton

Location \_\_\_\_\_

Rig up \_\_\_\_\_

Drilling and Remarks:

8" @ 641  
 Loss 3223  
 Arb- 3494-96  
 5 1/2" @ 3494

## RECORD

Cased \_\_\_\_\_ in., \_\_\_\_\_ ft.

Sand \_\_\_\_\_

Gas \_\_\_\_\_

Oil \_\_\_\_\_

Total Depth 3494

## PRODUCTION

1st 24 hrs. Nat. \_\_\_\_\_

1st 24 hrs. after shot \_\_\_\_\_

Gas \_\_\_\_\_ Cu. Ft.

Dry Hole \_\_\_\_\_

Abandoned \_\_\_\_\_

Date

MAY 10 1950 19

J. E. TYRA Scout