

KANSAS

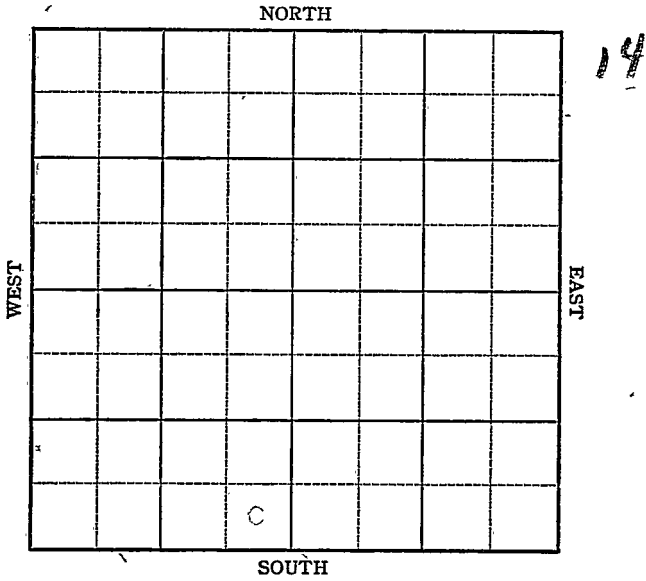
Barton County

FORM 51 IOM 12-46 PETROL

Section 10 Township 17 Range 14-W

Well No. 1 Reidel

Company Phil- Han  
Wildcat



Sec. 10 Twp. 17 R. 14-W

Well No. #1 Reidel Farm

Phil-Han Company

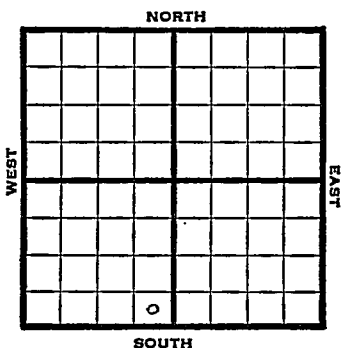
Wildcat

\_\_\_\_\_ Ft. from N. Line

330 Ft. from S. Line

330 Ft. from E. Line

\_\_\_\_\_ Ft. from W. Line



SE SW

1947 Elev. 1962' REPORT

- 7/9 Drlg 300'
- 7-16 8" @ 595  
Heetner 3123  
Drlg. 3155
- 7/22 Lansing 3187'  
Arbuckle 3475'  
T.D. 3495'  
5" @ 3350'  
RUST
- 7/30 Arb. 3475'  
5" @ 3350'  
TD 3495'

ABANDONED

Map No. \_\_\_\_\_ Sec. 10 Twp. 17 R. 14W

Well No. 1 Reide#

Phil-Han Company

**FIRST REPORT** Contractor

SE SW

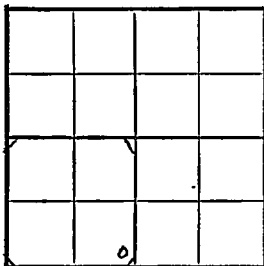
SECTION PLAT

\_\_\_\_\_ Ft. from N. Line

330 Ft. from S. Line

330 Ft. from E. Line

\_\_\_\_\_ Ft. from W. Line



Barton County

Location \_\_\_\_\_

Rig up \_\_\_\_\_

Drilling and Remarks:

drlg. 300'

RECORD

Cased \_\_\_\_\_ in., \_\_\_\_\_ ft.

Sand \_\_\_\_\_

Gas \_\_\_\_\_

Oil \_\_\_\_\_

Total Depth \_\_\_\_\_

PRODUCTION

1st 24 hrs. Nat. \_\_\_\_\_

1st 24 hrs. after shot \_\_\_\_\_

Gas \_\_\_\_\_ Cu. Ft.

Dry Hole \_\_\_\_\_

Abandoned \_\_\_\_\_

Date

JUL 9 1947

19

S. J. LEWIS Scout

