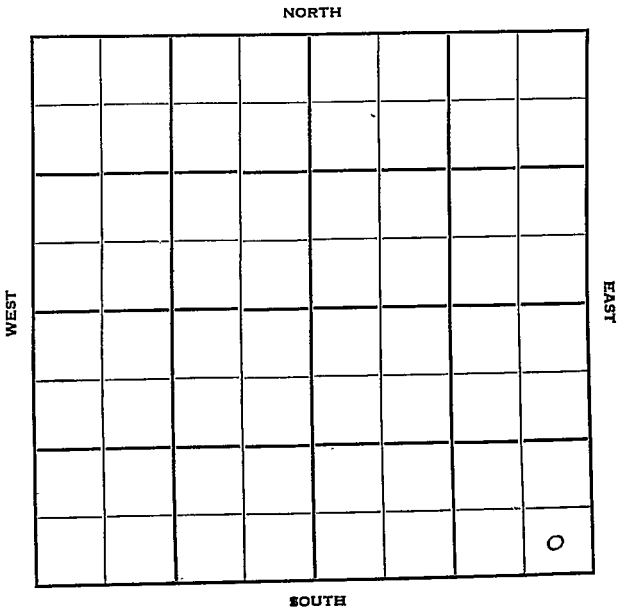


Section 2 Township 16 Range 11-W

Well No. #1 Miller

Company R. J. Shields & Anschutz Drlg.



KANSAS

Barton

Sec. 2 Twp. 16 R. 11-W

Well No. #1 Miller Farm

R J Shields & Anschutz Drlg Company

Contractor

Wildcat

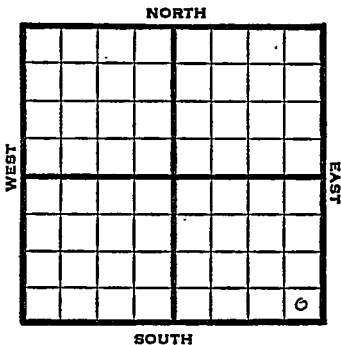
Ft. from N. Line

330 Ft. from S. Line

330 Ft. from E. Line

Ft. from W. Line

SE SE SE



1950

Elev 1823

REPORT

9/6 Spud 9-3-50
8" @ 189
WOC

9/20 8" @ 189
Anhy 640-80 Top 2605
Lens 2967 Cong 3300
Arb 3323-32
DST 3324-32 opn 42 min rec 7' ocm
TD 3332
D&A
ABANDONED

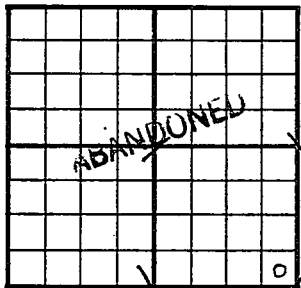
County Barton State Kansas

Sec. 2 (Blk.) 16 (Sur.) 11W Map No.

Operator R.J. Shiels & Anschutz Drlg.

Well No. 1 Farm Miller

Elev. 1823 Location SE SE SE



330 Ft. From S Line SE

330 Ft. From E Line Quarter

1st. Report ~~SEP 20 1950~~

Completion SEP 20 1950

Remarks

Wildcat

Spudding Date 9-3-50

Drlg. Data D & A TD 3332

8" @ 189 Anhy 640-80 Top. 2605

Lans. 2967 Cong. 3300 Arb. 3323-32

DST 3324-32 open 42 Min. Rec. 7' ocm

TD 3332 D & A

J. E. TYRA