

Sec. 21 Twp. _____ R. _____

Well No. #5 Conner Farm _____

Sunray Company _____

Stickle Drlg. Contractor _____

Carroll Pool

_____ Ft. from N. Line

990'

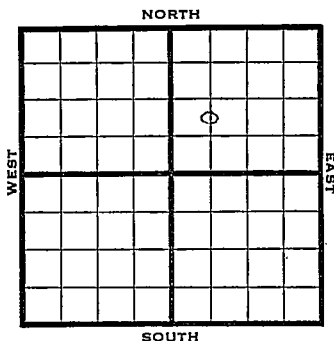
_____ Ft. from S. Line

_____ Ft. from E. Line

660'

_____ Ft. from W. Line

C N L SW NE



1950

Elev. 1916' REPORT

3/22

Spud 3-18-50
Drlg. 678'

4/5

TD 3441'
8" @ 878'
Heeb 3071'
Lans 3140'
Cong 3370-3441'
D&A
Aband.

ABANDONED

Map No. _____ Sec. 21 Twp. 17 R. 14W

Well No. 5 Conner

Sunray Company

Stickle Drlg. Contractor

C N L SW NE


El. 1916
SECTION PLAT

_____ Ft. from N. Line

990 Ft. from S. Line

_____ Ft. from E. Line

660 Ft. from W. Line



Barton County

Location _____

Rig up _____

Drilling and Remarks:

Spud 3-18-50

drlg. 678

RECORD

Cased _____ in., _____ ft.

Sand _____

Gas _____

Oil _____

Total Depth _____

PRODUCTION

1st 24 hrs. Nat. _____

1st 24 hrs. after shot _____

Gas _____ Cu. Ft.

Dry Hole _____

Abandoned _____

Date

MAR 22 1950 19

J. E. TYRA Scout

Map No. _____ Sec. 21 Twp. 17 R. 14WWell No. 5 Conner

_____ Sunray _____ Company

_____ Contractor


C N L SW NE

E. 1916
SECTION PLAT

_____ Ft. from N. Line

990 Ft. from S. Line

_____ Ft. from E. Line

660 Ft. from W. Line

Barton County

Location _____

Rig up _____

Drilling and Remarks:

8" @ 878
 Heeb 3071
 Hans 3140
 Cong 3370 3441
 D & A

RECORD

Cased _____ in., _____ ft.

Sand _____

Gas _____

Oil _____

Total Depth 3441

PRODUCTION

1st 24 hrs. Nat. _____

1st 24 hrs. after shot _____

Gas _____ Cu. Ft.

Dry Hole _____

Abandoned _____

Date

APR 5 1950 19

J. E. TYRA Scout