KANSAS

FORM 51 25M 3-49 PETROL

Barton

Section 7 Township 16 Range 11-W

Well No. #1 Esfeld "A"

Company Elreco

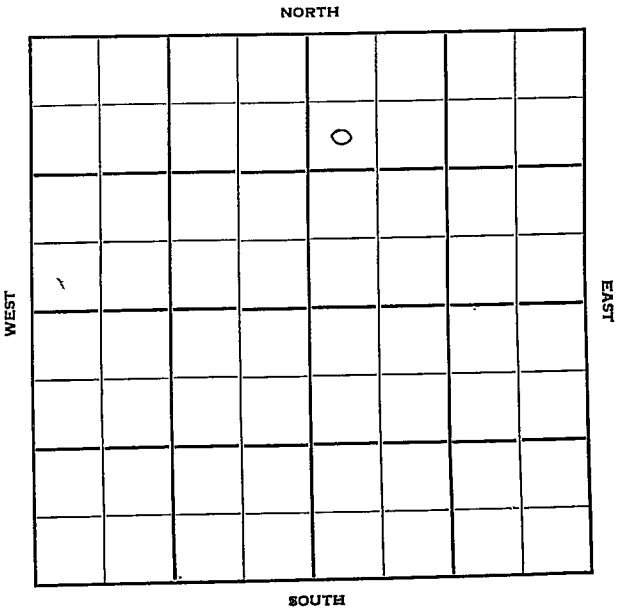

FORM 252-B
10M 9-49 PETROL

Barton KANSAS

Sec. 7 Twp. 16 R. 11W

Well No. #1 Esfeld "A" Farm

Elreco Company

Contractor

Kraft-Prusa Pool

990' Ft. from N. Line

Ft. from S. Line

Ft. from E. Line

330' Ft. from W. Line

SW NW NE

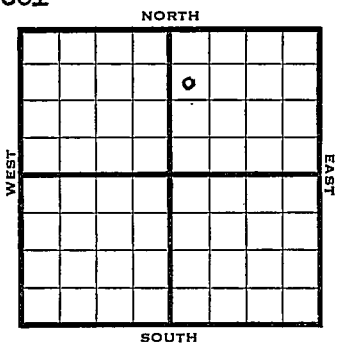

1950	Elev 1835 REPORT
8/9	Spudding 8-6-50 8-5/8" @ 300' WOC
8/30	8 5/8" @ 300 SO 2828-32 Heeb 2884 Dodge 2901 SO 2904-10 Br lime 2974 Lans 2986 SO 3075-80 Cong 3272 DST 3272-80 opn 45 min rec 115' wtr. Arb 3307 DST 3307-10 opn 1 hr rec 7' mud & SO DST 3309-14 opn 45 min rec 25' mud & wtr 5" @ 2940 6/2906-08 500 A+ Rec 600' wtr Sq off 6/2830-32 500 A 1½ boph TD 3314 D&A **ABANDONED**

FORM 275 FOR SALE BY KANSAS BLUE PRINT CO.

County Barton State Kansas

Sec. 7 (Blk. Twp.) 16 (Sur. Rge.) 11W Map No.

Operator Elreco

Well No. 1 Farm Esfeld "A"

Elev. Location SW NW NE



990 Ft. From N Line NE

330 Ft. From W Line Quarter

1st. Report AUG 9 1950

Completion

Remarks

Spudding Date 8-6-50

Drlg. Data Kraft-Prusa Poo.

8 5/8" @ 300 WOC

J. E. TYRA

FORM 275 FOR SALE BY KANSAS BLUE PRINT CO.

County Barton State Kansas

Sec. 7 (Blk. Twp.) 16 (Sur. Rge.) 11W Map No.

Operator Elreco

Well No. 1 Farm Esfeld "A"

Elev. 1835 Location SW NW NE

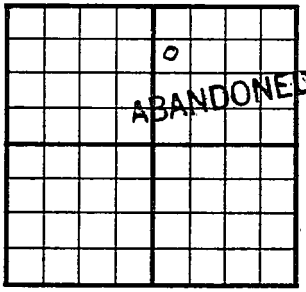

990 Ft. From N Line NE

330 Ft. From W Line Quarter

1st. Report

Completion AUG 30 1950

Remarks

Kraft-Prusa Pool

Spudding Date 8-6-50

Drlg. Data D & A TD 3314

8 5/8" @ 300 SO 2828-32 Heeb. 2884

Dodge 2901 SO 2904-10 Br. lime 2974

Lans. 2986 SO 3075-80 Cong. 3272

DST 3272-80 open 45 min. Rec. 115' water

Arb. 3307 DST 3307-10 open 1 hr.

Rec. 7' mud & SO DST 3309-14 open 45 min.

Rec. 25' mud & water 5" @ 2940

6/ 2906-08 500 " Rec. 600' water

SO. off 6/ 2830-32 500 A 1½ boph

D & A

J. E. TYRA