Barton

KANSAS

FORM 51 5M BRIX

Section 7 Township 16 Range 11W

Well No. #2 Esfield

Company Phil-Han

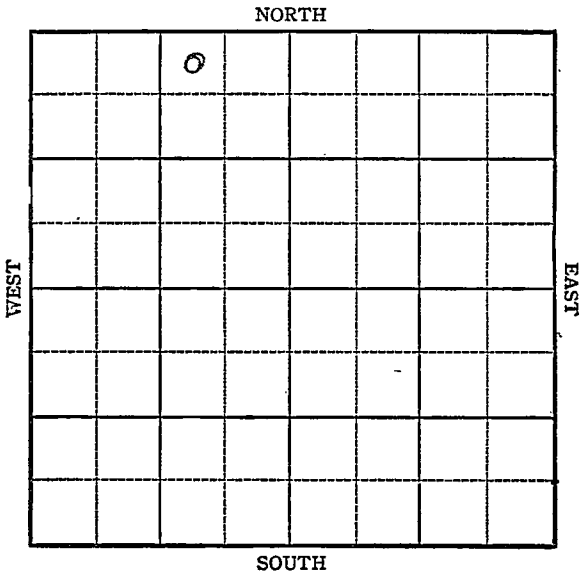

FORM 252-A
5M 9-44 PETROL

KANSAS

Barton

Sec. 7 Twp. 16 R. 11W

Well No. #2 Esfield Farm

Phil-Han Company

Kraft-Prusa

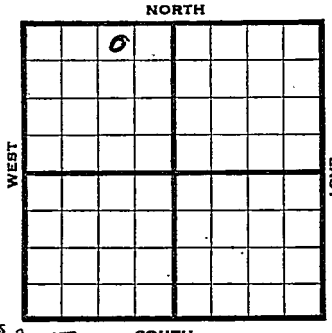

330 Ft. from N. Line

Ft. from S. Line

990 Ft. from E. Line

Ft. from W. Line

NW NE NW Elev. 1867

1945	REPORT
1/31	S H
2/7	Drlg 1805
2/14	8" @ 472 Anhy 740 Drlg 2500
2/21	Lans 3012 Cong 3308 Arb 3321 -22 TD SO 5" @ 3321 RUST
2/28	" " " "
3/7	Drlg 3324 No shows
3/14	Arb. 3321 5" @ 3321 TD 3348 HFW

ABANDONED

FORM 26 200 BKS. 2-44 PETROL

KANSAS Pool Name Kraft-Prusa

Map No. 21 Sec. 7 Twp. 16 R. 11W

Well No. 2 Esfield

Phil-Han Company

FIRST REPORT Contractor

NW NE NW

330 Ft. from N. Line

Ft. from S. Line

990 Ft. from E. Line

Ft. from W. Line

Barton

SECTION PLAT



Location

Rig up

Drilling and Remarks:
S H

RECORD

Cased in., ft.

Sand

Gas

Oil

Total Depth

PRODUCTION

1st 24 hrs. Nat.

1st 24 hrs. after shot

Gas Cu. Ft.

Dry Hole

Abandoned

Date

JAN 31 1945 19 S. J. LEWIS Scout

FORM 26 200 BKS. 2-44 PETROL

Pool Name Kraft-Prusa

Map No. 55 Sec. 7 Twp. 16 R. 11W

Well No. 2 Esfield

Phil-Han Company

ABANDONED Contractor

NW NE NW

SECTION PLAT

	o		



330 Ft. from N. Line

Ft. from S. Line

990 Ft. from E. Line

Ft. from W. Line

Barton

Location

Rig up

Drilling and Remarks:

Cer 8 3321

5" @ 3321

HFW

RECORD

Cased in., ft.

Sand

Gas

Oil

Total Depth 3348

PRODUCTION

1st 24 hrs. Nat.

1st 24 hrs. after shot

Gas Cu. Ft.

Dry Hole

Abandoned

Date

MAR 14 1945 19 S. J. LEWIS Scout