KANSAS

Form 51—5M—7-40—Palace Barton

Section 7 Township 16 Range 11-W

Well No. 1 Nye "B"

Company Armer & Vernon

Wildcat

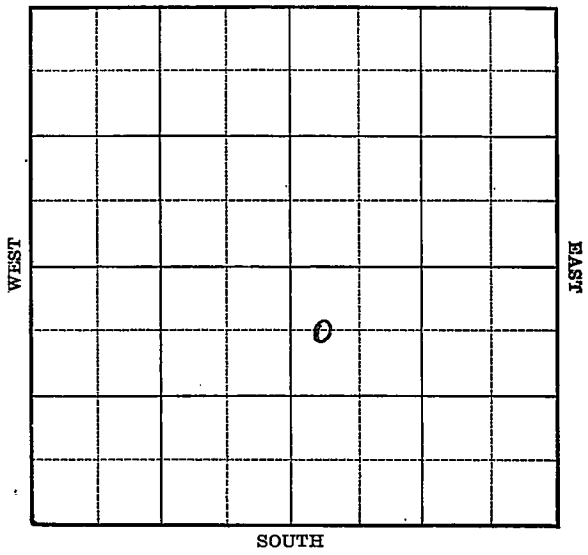

FORM 252-A 5M 1-41 PETROL KANSAS Barton

Sec. 7 Twp. 16 R. 11-W

Well No. #1 Nye "B" Farm

Armer & Vernon Company

(Wildcat)

660 Ft. from N. Line

_____ Ft. from S. Line

_____ Ft. from E. Line

330 Ft. from W. Line

Elev. 1854

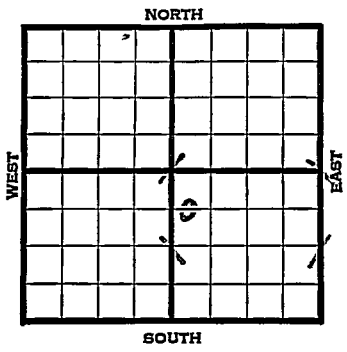

1941	REPORT
5/21	Cellar.
5/28	"
6/5	"
6/12	"
6/19	Cable rig.
6/26	" "
7/3	" "
7/10	12" - 312' Drlg. 565'
7/17	Anhy 712' 10" - 714'
	Drlg. 1510'
7/24	Drlg. 2250
7/31	Drlg. 2450'
8/7	8" @ 2440 Drlg. 2495'
8/15	Drlg. 2815'
8/21	Lans. 3012' 7" - 3136'
	Drlg. 3212'

OVER

1941
8/27 Arb. 3355'
T.D. 3373'
H.F.W.

ABANDONED

Form 26—200 Bks.—1-40—Palace Barton KANSAS

Map No. 55 Sec. 7 Twp. 16 R. 11W

Well No. 1 Nye "B"

Armer & Vernon Company

FIRST REPORT Contractor

C W L NW SE

660 Ft. from N. Line

_____ Ft. from S. Line

_____ Ft. from E. Line

330 Ft. from W. Line

WILDCAT

SECTION PLAT

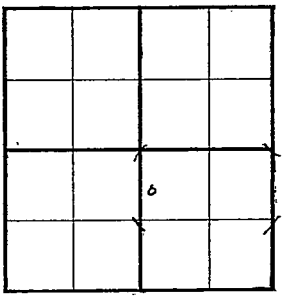

Location _____

Rig up _____

Drilling and Remarks:

Cellar

RECORD

Cased _____ in., _____ ft.

Sand _____

Gas _____

Oil _____

Total Depth _____

PRODUCTION

1st 24 hrs. Nat. _____

1st 24 hrs. after shot _____

Gas _____ Cu. Ft.

Dry Hole _____

Abandoned _____

Date

MAY 21 1941

19

S. J. LEWIS Scout

Form 26—200 Bks.—1-40—Palace Barton KANSAS

Map No. _____ Sec. 7 Twp. 16 R. 11W

Well No. 1 Nye "B"

Armer & Vernon Company

ABANDONED Contractor

C W L NW SE

660 Ft. from N. Line

_____ Ft. from S. Line

_____ Ft. from E. Line

330 Ft. from W. Line

WILDCAT

SECTION PLAT



Location _____

Rig up _____

Drilling and Remarks:

Cu Y 33355

XPW

RECORD

Cased _____ in., _____ ft.

Sand _____

Gas _____

Oil _____

Total Depth 3328

PRODUCTION

1st 24 hrs. Nat. _____

1st 24 hrs. after shot _____

Gas _____ Cu. Ft.

Dry Hole _____

Abandoned _____

Date

AUG 27 1941 19

S. J. LEWIS Scout