

KANSAS

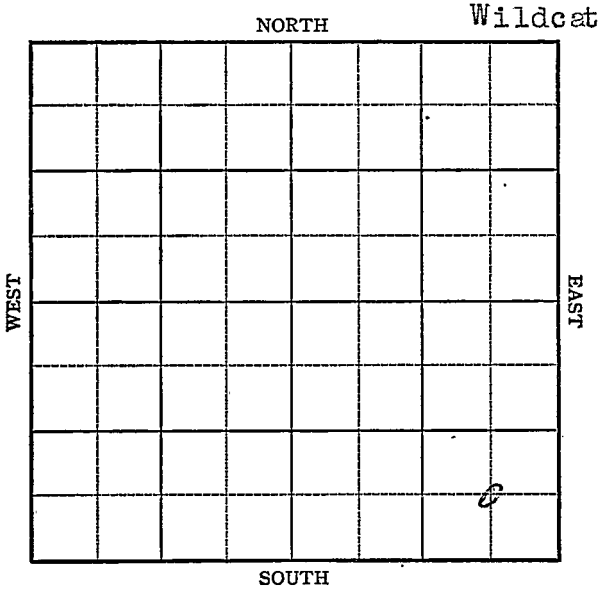
FORM 51 5M 10-41 PETROL

Barton

Section 7 Township 16 Range 11-W

Well No. #1 Standinger

Company Gulf



Barton

KANSAS

Map No. _____ Sec. 7 Twp. 17 R. 11WWell No. 1 StandingderGulf

Company

~~FIRST REPORT~~

Contractor

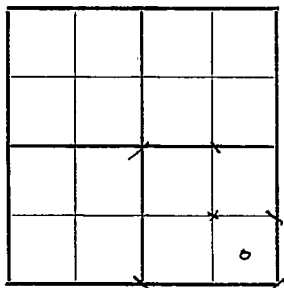
C SE SE

SECTION PLAT

_____ Ft. from N. Line

660 Ft. from S. Line660 Ft. from E. Line

_____ Ft. from W. Line



WILDCAT

Location _____

Rig up _____

Drilling and Remarks:

8" - 324'waiting oncement to set

RECORD

Cased _____ in., _____ ft.

Sand _____

Gas _____

Oil _____

Total Depth _____

PRODUCTION

1st 24 hrs. Nat. _____

1st 24 hrs. after shot _____

Gas _____ Cu. Ft.

Dry Hole _____

Abandoned _____

Date

APR 1 1942 19S. J. LEWIS Scout

Barton

BANSAS

Map No. 55 Sec. 7 Twp. 16 R. 11W

Well No. 1 Standinger

Gulf Company

CORRECTION Contractor

C S E S E

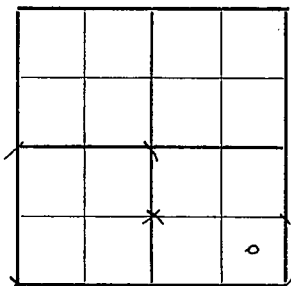
_____ Ft. from N. Line

660 Ft. from S. Line

660 Ft. from E. Line

_____ Ft. from W. Line

SECTION PLAT



WILDCAT

Location _____

Rig up _____

Drilling and Remarks:

Reported

7-17-11W

RECORD

Cased _____ in., _____ ft.

Sand _____

Gas _____

Oil _____

Total Depth _____

PRODUCTION

1st 24 hrs. Nat. _____

1st 24 hrs. after shot _____

Gas _____ Cu. Ft.

Dry Hole _____

Abandoned _____

Date

APR 1 1942 19

S. I. LEWIS Scout

Barton

KANSAS

Map No. 05 Sec. 77 Twp. 16 R. 11WWell No. 1 StandingderGulf

Company

COMPLETED

Contractor

C SE SE

SECTION PLAT

 Ft. from N. Line660 Ft. from S. Line660 Ft. from E. Line Ft. from W. Line

			0

WILDCAT

Location Rig up

Drilling and Remarks:

Cor Y3284
5" @ 3285
1000 rods
Pump 277 SD

432 Gr

RECORD

Cased in., ft.Sand Gas Oil Total Depth 3291

PRODUCTION

1st 24 hrs. Nat. 1st 24 hrs. after shot Gas Cu. Ft.Dry Hole Abandoned

Date

APR 29 1942 19S. J. LEWIS Scout