KANSAS

FORM 51 5M 10-41 PETROL

Barton

Section 8 Township 16 Range 11-W

Well No. #1 Ney

Company Cities Service Oil

Kraft-Prusa Pool

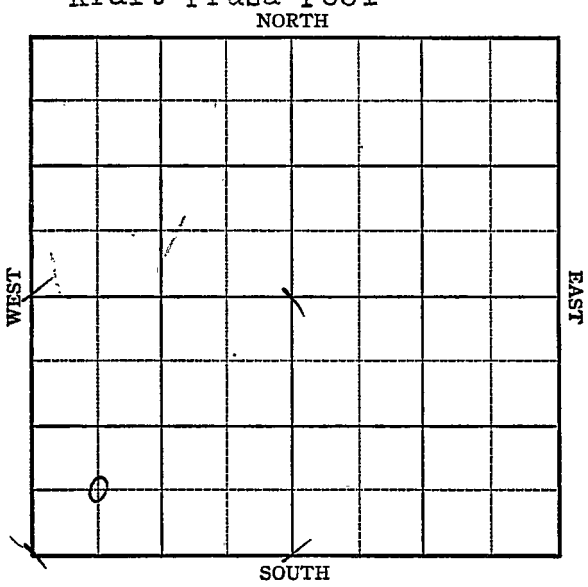

Form 252-A
5M 5-42 Petrol KANSAS Barton

Sec. 8 Twp. 16 R. 11-W

Well No. #1 Ney Farm

Cities Service Oil Company

(Kraft-Prusa Pool)

____ Ft. from N. Line

660 Ft. from S. Line

____ Ft. from E. Line

660 Ft. from W. Line

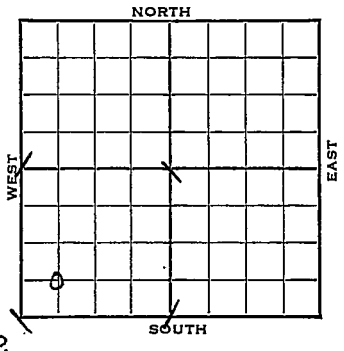

Elev. 1862

1942	REPORT
9/2	Rotary.
9/9	8" @ 300 Drlg 1417
9/16	Drlg 2786
9/23	Topeka 2663 Lans 3015 SWO 3185 Cong 3287 Arb 3291 SO TD 3293 4" @ 3292 Rust.
9/30	TD 3293 SD pump.
10/7	" "
10/14	" "
10/21	TD 3296 HFO
10/28	2000 acid-Temp. pot 59 oil swabb
11/4	Pump 170 oil in 12 hrs.
11/11	" " "
11/18	" " "
11/24	" " "
12/2	" " "
12/9	Arb. 3291 4" - 3292 2000 acid T.D. 3296 Pump 522 Pot. Gravity 43.6

COMPLETED

Form 26 200 Bks 5-42 Petrol Barton KANSAS

Map No. 55 Sec. 8 Twp. 16 R. 11W

Well No. 1 Ney

Cities Service Oil Company

FIRST REPORT Contractor

C SW SW

____ Ft. from N. Line

660 Ft. from S. Line

____ Ft. from E. Line

660 Ft. from W. Line

SECTION PLAT

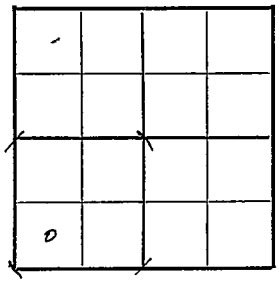

KRAFT-PRUSA POOL

Location

Rig up

Drilling and Remarks:

Rotary

RECORD

Cased ____ in., ____ ft.

Sand

Gas

Oil

Total Depth

PRODUCTION

1st 24 hrs. Nat.

1st 24 hrs. after shot

Gas ____ Cu. Ft.

Dry Hole

Abandoned

Date

SEP 2 1942 19

S. J. LEWIS Scout

Form 26 200 Bks 5-42 Petrol Barton

KANSAS

Map No. 55 Sec. 8 Twp. 16 R. 11W

Well No. 1 Ney

Cities Service Oil Company

COMPLETED Contractor

C S W SW

SECTION PLAT

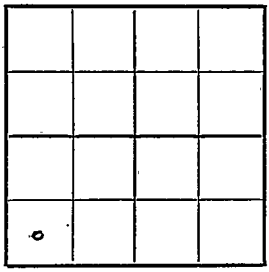

Ft. from N. Line

660 Ft. from S. Line

Ft. from E. Line

660 Ft. from W. Line

KRAFT PRUSA POOL

Location

Rig up

Drilling and Remarks:

Cr & 3291

4" @ 3292

2000 acid

Pump 522 Pot.

48 6 Gr

RECORD

Cased in., ft.

Sand

Gas

Oil

Total Depth 3296

PRODUCTION

1st 24 hrs. Nat.

1st 24 hrs. after shot

Gas Cu. Ft.

Dry Hole

Abandoned

Date

DEC 9 1942 19

S. J. LEWIS Scout