FORM 51 25M 3-49 PET

KANSAS

Barton

Section 8 Township 16 Range 11W

Well No. 3 Ney "A"

Company Lewis Drlg.

Kraft-Prusa

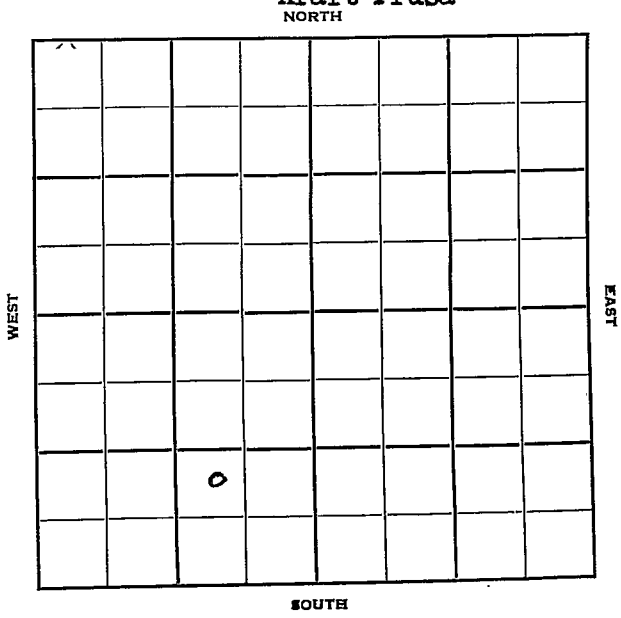

FORM 252-A
5M 10-48 PETROL

KANSAS

Barton

Sec. 8 Twp. 16 R. 11W

Well No. 3 Ney "A" Farm

Lewis Drlg. Company

Kraft-Prusa Pool

Lewis Drlg. Contr.

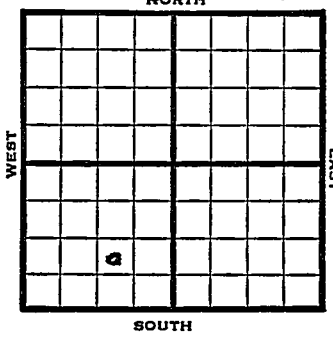

_____ Ft. from N. Line

990 Ft. from S. Line

990 Ft. from E. Line

_____ Ft. from W. Line

NW SE SW

1949	Elev 1851' REPORT
9/28	8" @ 181
	Anhy 710
	Drlg. 2585
10/5	Lansing 2987'
	Arb. 3371'
	TD 3400'
	5"@ 3400'
10/12	24 shots 3182-87
	750 acid
10/19	"
10/26	"
11/1	PB 3391'
	Swb 18 oil PH & 80% W
11/9	"
11/16	TD 3400'
	Lansing 2987'
	Arb. 3371'
	5"@ 3400'
	1000 acid
	Pump 101 Oil + 4½ W Pot
	42° Gr.
	Comp
	COMPLETED

Form 26 200 Bks. 6-49 Petrol

Kansas

Kraft-Prusa Pool

Map No. _____ Sec. 8 Twp. 16 R. 11W

Well No. 3 Ney "A"

Lewis Drlg. Company

Lewis Drlg. Contractor

NW SE SW

FIRST REPORT

SECTION PLAT

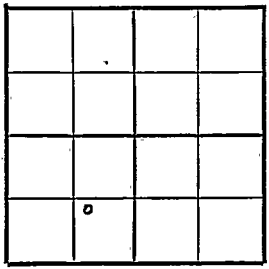

_____ Ft. from N. Line

990 Ft. from S. Line

990 Ft. from E. Line

_____ Ft. from W. Line

Barton County

Location _____

Rig up _____

Drilling and Remarks:

8" @ 181
Anhy 710
drlg. 2585

RECORD

Cased _____ in., _____ ft.

Sand _____

Gas _____

Oil _____

Total Depth _____

PRODUCTION

1st 24 hrs. Nat. _____

1st 24 hrs. after shot _____

Gas _____ Cu. Ft.

Dry Hole _____

Abandoned _____

Date

SEP 28 1949 19

S. J. LEWIS Scout

Form 26 200 Bks. 6-49 Petrol

Kansas

Kraft-Prusa Pool

Map No. _____ Sec. 8 Twp. 16 R. 11W

Well No. 3 Ney "A"

Lewis Drlg. Company

COMPLETE Contractor

NW SE SW

El. 1851

SECTION PLAT

	6		

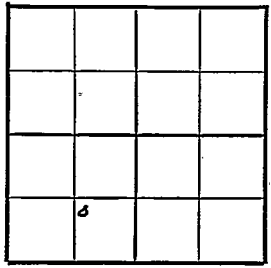

_____ Ft. from N. Line

990 Ft. from S. Line

990 Ft. from E. Line

_____ Ft. from W. Line

Barton County

Location _____

Rig up _____

Drilling and Remarks:

Lane 2987

Art 3371

5" @ 3400

1000 acid

Pump 101 oil + 4½ [illegible]

[illegible] 42° Gr

RECORD

Cased _____ in., _____ ft.

Sand _____

Gas _____

Oil _____

Total Depth 3400

PRODUCTION

1st 24 hrs. Nat. _____

1st 24 hrs. after shot _____

Gas _____ Cu. Ft.

Dry Hole _____

Abandoned _____

Date

NOV 16 1949 19

S. J. LEWIS Scout