Barton

Form 51—5M—1-30—38840

Map No. KANSAS Sec. 9 Twp. 16 R. 11 W

Well No. 1 Redetzke Farm

Sinclair Prairie Company

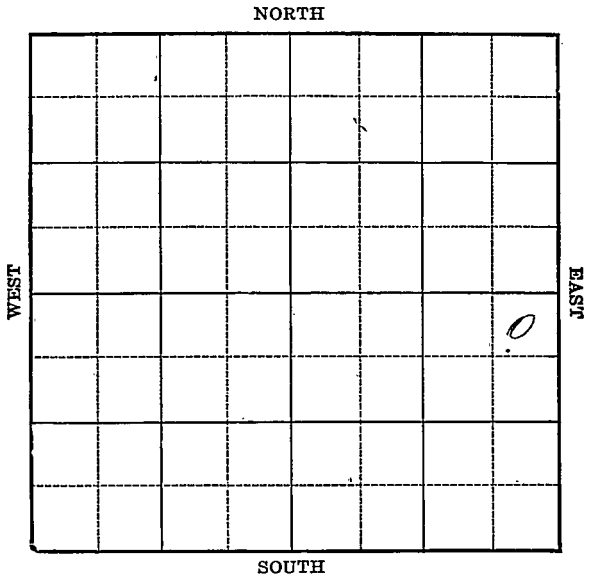

Location

Drilling Remarks

Rig Up

Drilling Remarks

RECORD

Cased ____ in. ____ ft.

Sand

Gas

Oil

Total Depth

PRODUCTION

1st 24 hrs. Nat.

1st 24 hrs. after shot

Gas ____ cu. ft.

Dry Hole

Abandoned

Barton

Form 252-A
5M 4-32 MPC

Map No. KANSAS Sec. 9 Twp 16 S R. 11 W

Well No. 1 Redetzke Farm

Sinclair-Prairie Oil Company

330 Ft. from N. Line

_____ Ft. from S. Line

330 Ft. from E. Line

_____ Ft. from W. Line

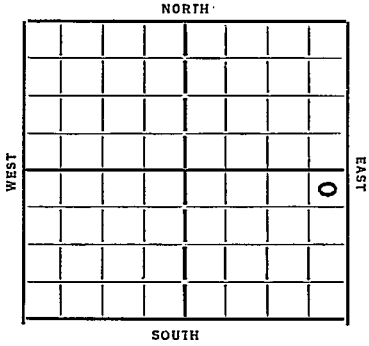

Date 1933	REPORT	
10/18	Moving in	
10/25	Rigging up.	
11/1	—	
11/8	Dr. 15" at 530	20" at 21'
11/15	Drlg 1175	12" at 1017'
11/22	" 2135	
11/29	" 2645	10" at 2250
12/6	Show oil 3155-60	8" " 3155
	Drlg 3225	
12/13	Top Lansing ~~3375~~ 3375	
	T.D. 3384	
	ABANDONED	

Form 36—1M/Bks.—9-28

Barton

Map No. 55 Sec. 9 Twp. 16 R. 11W

Well No. 1 Redetzke

Sinclair-Prairie Company

.....Contractor

FIRST REPORTS

330 Ft. from N. Line

.....Ft. from S. Line

330 Ft. from E. Line

.....Ft. from W. Line

SECTION PLAT

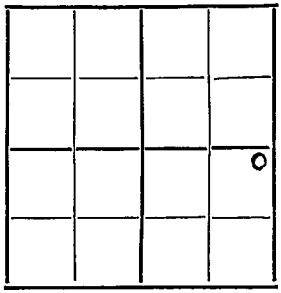

Location.....

Rig up.....

Drilling and Remarks:

Moving in

RECORD

Cased.....in., ...ft.

Sand.....

Gas.....

Oil.....

Total Depth.....

PRODUCTION

1st 24 hrs. Nat.....

1st 24 hrs. after shot.....

Gas.....Cu. Ft.

Dry Hole.....

Abandoned.....

Date

10-18-33 192 O. Mannschreck Scout

Form 26—1M Bks.—9-26 Parton Co

Map No. 55 Sec. 9 Twp. 16 R. 11W

Well No. 1 - Redetzke

Sinclair - prairie Company

Contractor

ABANDONED

SECTION PLAT

			0

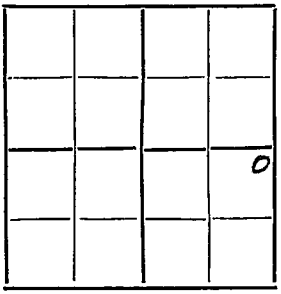

330 Ft. from N. Line

Ft. from S. Line

330 Ft. from E. Line

Ft. from W. Line

Location

Rig up

Drilling and Remarks:

Top sil 3375

10 + Ft

RECORD

Cased in., ft.

~~Sand~~

Gas

Oil

Total Depth 3384

PRODUCTION

1st 24 hrs. Nat.

1st 24 hrs. after shot

Gas Cu. Ft.

Dry Hole

Abandoned

Date

12-13-33 192 O. Mannschreck Scout