KANSAS Barton

FORM 51 5M PETROL

Section 9 Township 16 Range 11W

Well No. 2 Davidson "A"

Company Black- Marshall

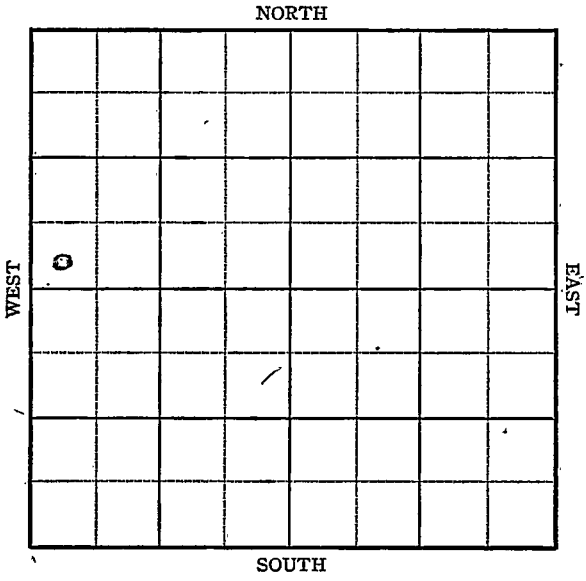

FORM 252-A
5M 8-45 PETROL

KANSAS Barton

Sec. 9 Twp. 16 R. 11-W

Well No. #2 Davidson "A" Farm

Black-Marshall Company

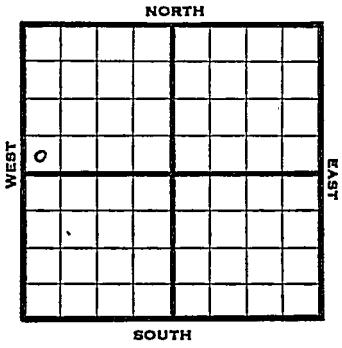

_____ Ft. from N. Line

330 Ft. from S. Line

_____ Ft. from E. Line

330 Ft. from W. Line

SW NW Elev. 1784

1945	REPORT
9/12	8" @ 230' Anhy. 655 Drlg. 2002'
9/19	Lans 2957 Cong 3241 3267' in Cong. TD 3267'

ABANDONED

FORM 26 200 BKS 1-44 PETROL

Pool Name Kraft-Prusa

KANSAS

Map No. Sec. 9 Twp. 16 R. 11W

Well No. 2 Davidson "A"

. Black-Marshall Company

FIRST REPORT Contractor

SW NW

SECTION PLAT

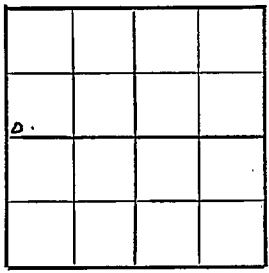

Ft. from N. Line

330 Ft. from S. Line

Ft. from E. Line

330 Ft. from W. Line

Barton County

Location

Rig up

Drilling and Remarks:

8" @ 230
Anhy. 655
2002'

RECORD

Cased in., ft.

Sand

Gas

Oil

Total Depth

PRODUCTION

1st 24-hrs. Nat.

1st 24 hrs. after shot

Gas Cu. Ft.

Dry Hole

Abandoned

Date

SEP 1 ? 1945 19 S. J. LEWIS Scout

FORM 26 200 BKS. 1 44 PETROL

KANSAS Kansas

Pool Name Kraft-Prusa

Map No. 5 5 Sec. 9 Twp. 16 R. 11W

Well No. 2 Davidson "A"

Black-Marshall Company

ABANDONED Contractor

SW NW

E. 1784

SECTION PLAT

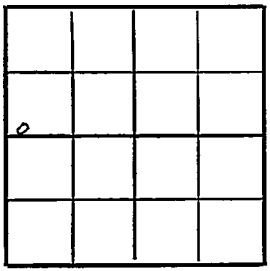

Ft. from N. Line

330 Ft. from S. Line

Ft. from E. Line

330 Ft. from W. Line

Barton County

Location

Rig up

Drilling and Remarks:

Lans 2907
Conq 3241
8267 in Conq

RECORD

Cased in., ft.

Sand

Gas

Oil

Total Depth 3267

PRODUCTION

1st 24 hrs. Nat.

1st 24 hrs. after shot

Gas Cu. Ft.

Dry Hole

Abandoned

Date

SEP 1 9 1945 19

S. J. LEWIS Scout