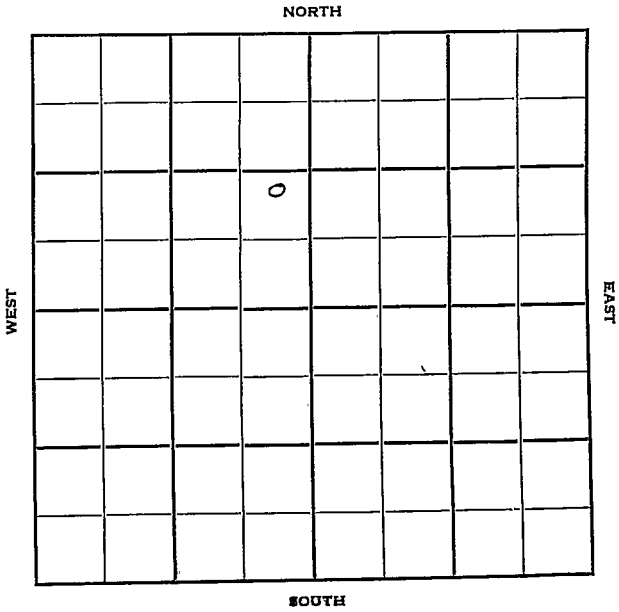


Section 21 Township 25 Range 5-E

Well No. #166 Chesney

Company Cities Service



Sec. 21 Twp. 25 R. 5E

Well No. #166 Chesney Farm

Cities Service Company

Contractor

Ft. from N. Line

1020'

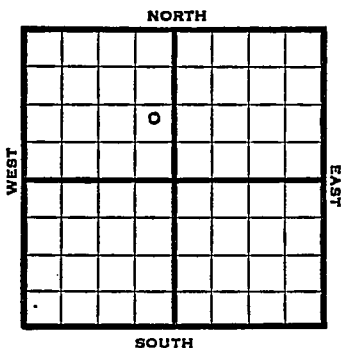
Ft. from S. Line

330'

Ft. from E. Line

Ft. from W. Line

NE SE NW



1950

?

REPORT

7/5

10" @ 75'

9/6

Douglas sd 1461

7" @ 1461

TD 1492

2 1/2 bopd 30 qt 1472-87

Comp 6 bo 135 bwpd

Completed

COMPLETED

Map No. _____ Sec. 21 Twp. 25 R. 5E

Well No. 166 Chesney

Cities Service Company

Contractor

NE SE NW


_____ Ft. from N. Line

1020 Ft. from S. Line

330 Ft. from E. Line

_____ Ft. from W. Line

SECTION PLAT



Butler County

Location _____

Rig up _____

Drilling and Remarks:

10" C 75

RECORD

Cased _____ in., _____ ft.

Sand _____

Gas _____

Oil _____

Total Depth _____

PRODUCTION

1st 24 hrs. Nat. _____

1st 24 hrs. after shot _____

Gas _____ Cu. Ft.

Dry Hole _____

Abandoned _____

Date

JUL 5 1950

J. E. TYRA Scout

County Butler State Kansas

Sec. 21 (Blk. 25) (Sur. 5E) (Twp.) Map No.

Operator Cities Service

Well No. 166 Farm Chesney

Elev. Location NE SE NW

| | | | | | |
|---------------|--|--|--|--|--|
| COMPLETE 0 | | | | | |
| | | | | | |
| | | | | | |
| | | | | | |
| | | | | | |
| | | | | | |

1020 Ft. From S Line NW

330 Ft. From E Line Quarter

1st. Report

Completion SEP 6 1950

Remarks

Miscellaneous

Spudding Date

Drlg. Data Oil well TD 1492

Douglas sand 1461 7" @ 1461 TD 1492

2 1/2 bopd 30 qt. 1472-87

Comp. 6 bo 135 bwpd