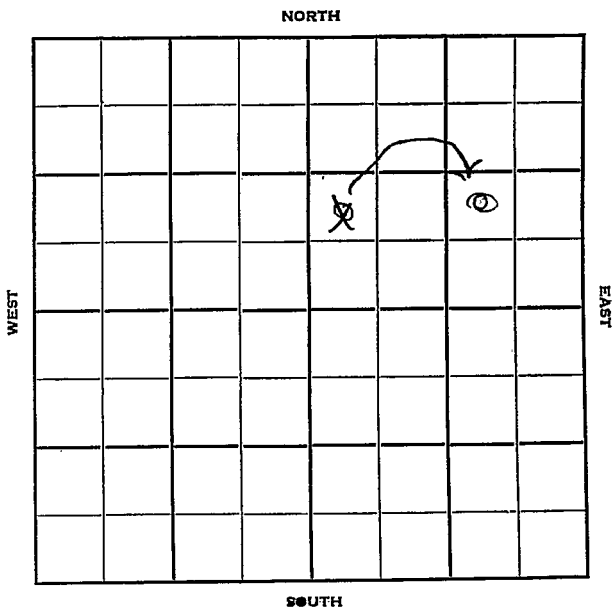


Section 17 Township 25 Range 5E

Well No. #2 Robinson

Company R.J.Wixon & Harry Wilson



Butler KANSAS

Sec. 17 Twp. 25 R. 5 E

Well No. # 2 Robinson Farm

R. J. Wixon & Harry Wilson Company

R. J. Wixon Contractor

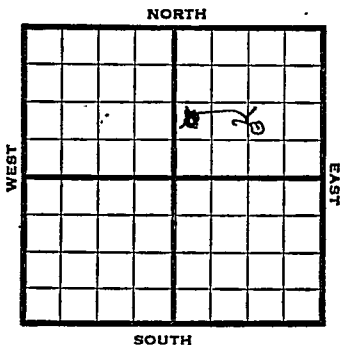
1850 Ft. from N. Line

~~940~~ Ft. from S. Line

800 Ft. from E. Line

~~380~~ Ft. from W. Line

NW SE NE
~~NW SW NE~~



1952 Elm. 1352' REPORT

8/6 Spud 8-1-52
Drlg. 380'

9/10 Spud 8-1-52
Oil Well TD 2484'
12" @ 230' 10" @ 1593'
Lans. 1705 KC 1990
8" @ 2144' TD 2484' 7" @ 2482
Viola 2482
Comp. 15 bopd

COMPLETED

County Butler State Kansas

Sec. 17 (Blk. Twp.) 25 (Sur. Rge.) 5E Map No.

Operator R. J. Wixon & Harry Wilson

Well No. 2 Farm Robinson

Elev. _____ Location NW SW NE

940 Ft. From S Line NE

380 Ft. From W Line Quarter

Ist. Report AUG 6 1952

Completion _____

Remarks _____

R. J. Wixon - Contr.

Spudding Date 8-1-52

Drlg. Data _____

Drlg. 380

Map No. _____ Sec. 17 Twp. 25 R. 5E

Well No. 2 Robinson

R. J. Wixon & Harry Wilson Company

Contractor

NW SE NE


SECTION PLAT

1850 Ft. from N. Line

_____ Ft. from S. Line

800 Ft. from E. Line

_____ Ft. from W. Line



Location _____

Rig up _____

Drilling and Remarks:

Reported

RECORD

Cased _____ in., _____ ft.

Sand _____

Gas _____

Oil _____

Total Depth _____

PRODUCTION

1st 24 hrs. Nat. _____

1st 24 hrs. after shot _____

Gas _____ Cu. Ft.

Dry Hole _____

Abandoned _____

NW SW NE

J. G. MCGEHEE

Date

AUG 20 1952

19

Scout

