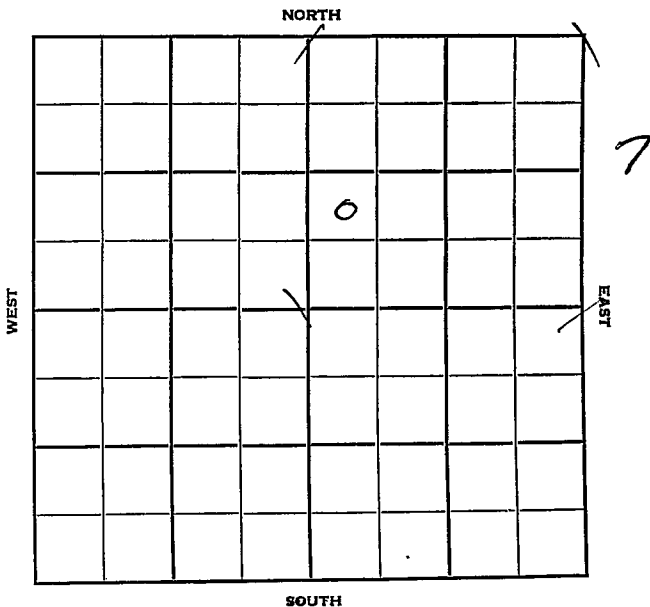


Section 25 Township 17 Range 11W

Well No. #1 Morrison

Company Todd Drlg. & Derby Oil



Barton KANSAS

Sec. 25 Twp. 17 R. 14 W

Well No. # 1 Morrison Farm

Todd Drlg. & Derby Oil Company

Todd Drlg. Contractor

Semi-Wildcat

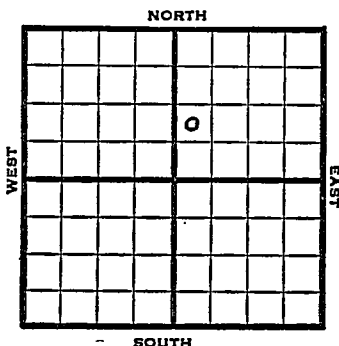
 Ft. from N. Line

990 Ft. from S. Line

 Ft. from E. Line

330 Ft. from W. Line

NW SW NE



1952 Elev. 1913' REPORT

1/9 Spud 1-6-52
8" @ 675'
Anhy 865'
Drlg. 1000'

1952
1/23 Spud 1-6-52
D&A TD 3450
8" @ 675
Anhy 865 Top. 2851
Heeb. 3090 Br lime 3168
Lans. 3179
DST 3247-55 opn 45 min. Rec. 15' mud
Cong. 3380 Arb. 3413
TD 3450 D&A

ABANDONED

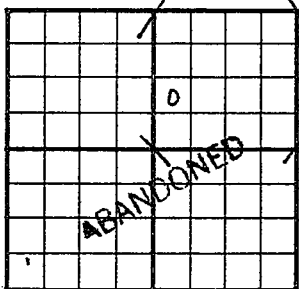
County Barton State Kansas

Sec. 25 (Blk. Twp.) 17 (Sur. Rge.) 14W Map No.

Operator Todd Drlg. & Derby Oil

Well No. 1 Farm Morrison

Elev. 1913 Location NW SW NE



990 Ft. From S Line NE

330 Ft. From W Line Quarter

1st. Report

Completion JAN 23 1952

Remarks Semi Wildcat

Todd Drlg. - Contr.

Spudding Date 1-6-52

Drlg. Data D & A TD 3450

8" @ 675 Anhy 865 Top. 2851

Heeb. 3090 Br. lime 3168 Lans. 3179

DST 3247-55⁴⁷ open 45 min. Rec. 15' mud

Cong. 3380 Arb. 3413 TD 3450

D & A

J. G. McGEHEE