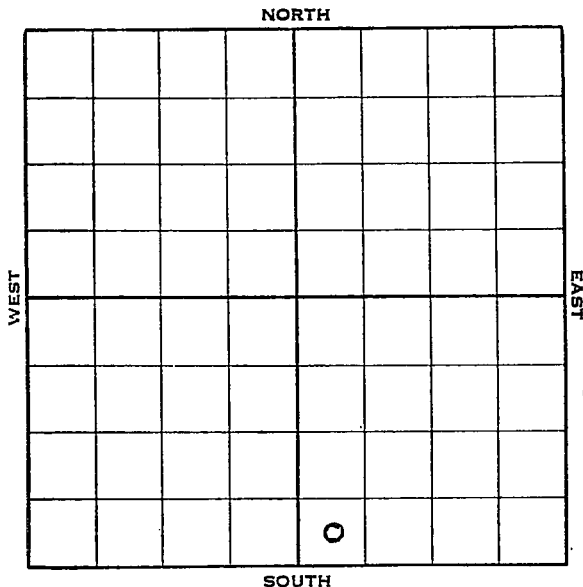


Barton

Section 16 Township 16 Range 11-W

Well No. 1 Frederick

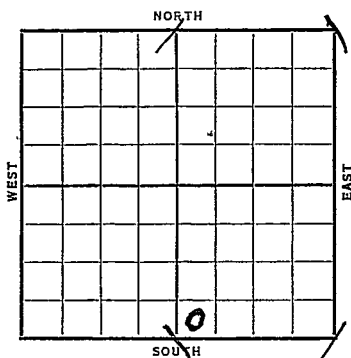
Company Sinclair-Prairie



Sec. 16 Twp. 16 R. 11-W

Well No. #1 Frederick Farm  
Sinclair-Prairie Company

         Ft. from N. Line  
330 Ft. from S. Line  
         Ft. from E. Line  
330 Ft. from W. Line



Elev. 1870'.

Date	REPORT
1938	
2/9	S. H.
2/18	8" @ 504'. T.D. 507'. WOC.
2/26	Any 706'. Drlg. 1808'.
3/4	Drlg. 2080'.
3/11	Fort Riley 1650'. Drlg. 2863'.
3/18	K.G. 3026'. Drlg. 3175'.
3/25	Cong. 3311'. Arb. 3322'.
	T.D. 3346'. oil stains.
	Reaming.
4/1	5" @ 3322'. RUST.
4/8	Arb. 3320'. T.D. 3344'.
	(Corrected)
	S.S.O. & 2000 wtr.
4/15	TD 3344' SD.
4/22	P.B. 3332'. 1000 acid. Testing.
4/29	" " " " "
5/6	" " " " "
5/12	Installing unit.
5/20	" " "
5/27	" " "

**OVER**

1938

6/3 P. B. 3331'

6/10 Swab 109 oil & 320 water in  
9 hrs. S. D. O.

6/17 Swb. 58 oil & 212 Wtr S.D.O.

6/24 " " " "

6/29--Arb. 3320 5" 3320

T.D. 3346

D & A

ABANDONED

Map No. \_\_\_\_\_ Sec. 16 Twp. 16 R. 11WWell No. 1 FrederickSinclair Prairie Company

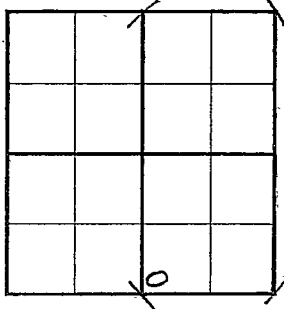
Contractor \_\_\_\_\_

**FIRST REPORT****SW SE**

\_\_\_\_\_ Ft. from N. Line

330 Ft. from S. Line

\_\_\_\_\_ Ft. from E. Line

330 Ft. from W. Line**SECTION PLAT**

Location \_\_\_\_\_

Rig up \_\_\_\_\_

Drilling and Remarks:

**SH****RECORD**

Cased \_\_\_\_\_ in., \_\_\_\_\_ ft.

Sand \_\_\_\_\_

Gas \_\_\_\_\_

Oil \_\_\_\_\_

Total Depth \_\_\_\_\_

**PRODUCTION**

1st 24 hrs. Nat. \_\_\_\_\_

1st 24 hrs. after shot \_\_\_\_\_

Gas \_\_\_\_\_ Cu. Ft.

Dry Hole \_\_\_\_\_

Abandoned \_\_\_\_\_

Date

FEB 9 1938 19H. D. Hatfield Scout

Barton KANSAS

Map No. 55 Sec. 16 Twp. 16 R. 11W

Well No. 1 Frederick

Sinclair Prairie Company

Contractor

**ABANDONED**  
SW SE

**SECTION PLAT**

		0	

\_\_\_\_\_ Ft. from N. Line

330 Ft. from S. Line

\_\_\_\_\_ Ft. from E. Line

330 Ft. from W. Line

Location \_\_\_\_\_

Rig up \_\_\_\_\_

Drilling and Remarks:

*DVA*

**RECORD**

Cased 5 in., 3320 ft.

Sand- Arb 3320

Gas \_\_\_\_\_

Oil \_\_\_\_\_

Total Depth 3346

**PRODUCTION**

1st 24 hrs. Nat. \_\_\_\_\_

1st 24 hrs. after shot \_\_\_\_\_

Gas \_\_\_\_\_ Cu. Ft.

Dry Hole \_\_\_\_\_

Abandoned \_\_\_\_\_

Date

JUN 29 1938

19

**E. D. Hatfield**

Scout