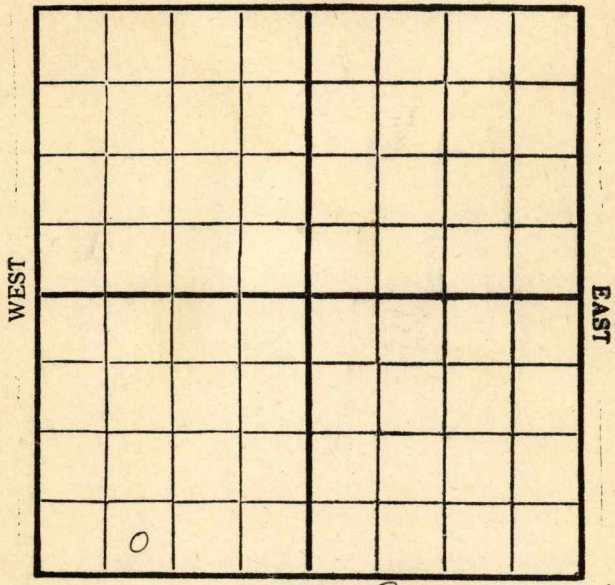


Map No. KANSAS Sec. 18 Twp. 32 R. 8E

Well No. 1- E Reidy Farm 0  
Prairie Oil Company

NORTH



SOUTH SE cor Lot #27

Location \_\_\_\_\_  
Drilling Remarks \_\_\_\_\_

Rig Up \_\_\_\_\_  
Drilling Remarks \_\_\_\_\_

\_\_\_\_\_

\_\_\_\_\_

\_\_\_\_\_

\_\_\_\_\_

\_\_\_\_\_

\_\_\_\_\_

\_\_\_\_\_

\_\_\_\_\_

\_\_\_\_\_

\_\_\_\_\_

\_\_\_\_\_

\_\_\_\_\_

\_\_\_\_\_

\_\_\_\_\_

\_\_\_\_\_

\_\_\_\_\_

\_\_\_\_\_

\_\_\_\_\_

\_\_\_\_\_

\_\_\_\_\_

\_\_\_\_\_

\_\_\_\_\_

\_\_\_\_\_

\_\_\_\_\_

\_\_\_\_\_

\_\_\_\_\_

\_\_\_\_\_

\_\_\_\_\_

\_\_\_\_\_

\_\_\_\_\_

\_\_\_\_\_

\_\_\_\_\_

\_\_\_\_\_

\_\_\_\_\_

\_\_\_\_\_

\_\_\_\_\_

\_\_\_\_\_

\_\_\_\_\_

\_\_\_\_\_

\_\_\_\_\_

RECORD

PRODUCTION

Cased \_\_\_\_\_ in. \_\_\_\_\_ ft.

Sand \_\_\_\_\_

Gas \_\_\_\_\_

Oil \_\_\_\_\_

Total Depth \_\_\_\_\_

1st 24 hrs. Nat. \_\_\_\_\_

1st 24 hrs. after shot \_\_\_\_\_

Gas \_\_\_\_\_ cu. ft.

Dry Hole \_\_\_\_\_

Abandoned \_\_\_\_\_

*Cawley*

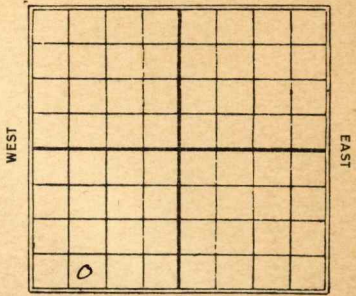
18 32 R. 8

Map No. **KANSAS** Sec. Twp. R.

Well No. *1- C. Reedy* Farm

*Prairie O & L* Company

NORTH



\_\_\_\_\_ Ft. from N. Line

\_\_\_\_\_ Ft. from S. Line

\_\_\_\_\_ Ft. from E. Line

\_\_\_\_\_ Ft. from W. Line

*SE cor. of lot #27*

SOUTH

Date

REPORT

<i>1930</i>	<i>L</i>
<i>1/15</i>	<i>Loc</i>
<i>1/22</i>	<i>Timbers</i>
<i>1/29</i>	
<i>2/4</i>	
<i>2/11</i>	<i>Pig</i>
<i>2/19</i>	<i>Shdg.</i>
<i>2/26</i>	<i>Orly 995'</i>
<i>3/5</i>	<i>HFW 1010 U/R 12"-1090</i>
<i>3/12</i>	<i>Orly 1375'</i>
<i>3/19</i>	<i>" 1775'</i>
<i>3/26</i>	<i>Show oil 1906' HFW - 1970 - Orly 2090</i>
<i>4/2</i>	<i>Orly 2675'</i>
<i>4/9</i>	<i>Chat 2733-2748' HFW - S.D.</i>
<i>4/16</i>	<i>U/R 5" 2787</i>
<i>4/23</i>	<i>Sand 2875-80 Orly.</i>
<i>4/30</i>	<i>" 2898'</i>
<i>5/7</i>	<i>U/R 5" 2908'</i>
	<i>(over)</i>

5114 - Chat 2733-48' HFW  
Sand 2875-80 drif  
TD 2908  
Dry & Abandon



*Cowley*

Map No. **KANSAS** Sec. *18* Twp. *32* R. *8<sup>E</sup>*

Well No. *1* *E* *Reidy*

*Prairie Oil & Gas* Company

Contractor

**CORRECTION  
FIRST REPORTS**

**SECTION PLAT**

..... Ft. from N. Line

..... Ft. from S. Line

..... Ft. from E. Line

..... Ft. from W. Line


*SE/c of hot 27.*

Location.....

Rig up.....

Drilling and Remarks:

*was reported in.  
chq to SE/c of hot 27.*

*no feet measurement.*

**RECORD**

Cased..... in., ..... ft.

Sand.....

Gas.....

Oil.....

Total Depth.....

**PRODUCTION**

1st 24 hrs. Nat.....

1st 24 hrs. after shot.....

Gas..... Cu. Ft.

Dry Hole.....

Abandoned.....

Date

**JAN 15 1930 CHAS. L. SHERWOOD**

192.....

Scout

Cowley 32 R. 8 E

Map No. **KANSAS** Sec. 18 Twp. 32 R. 8 E

Well No. 1 E. Reidy

Prairie Oil Gas Co Company

Contractor

**FIRST REPORTS**

**SECTION PLAT**

Ft. from N. Line

300 Ft. from S. Line

Ft. from E. Line

1070 Ft. from W. Line


Location ✓

Rig up

Drilling and Remarks:

**RECORD**

Cased..... in., ..... ft.

Sand.....

Gas.....

Oil.....

Total Depth.....

**PRODUCTION**

1st 24 hrs. Nat.....

1st 24 hrs. after shot.....

Gas..... Cu. Ft.

Dry Hole.....

Abandoned.....

Date


JAN 8 1930

192..... **CHAS. L. SHERWOOD** Scout

What Lot NUMBER please

THANKS  
SAM

SECTION PLAT

Returned	<del>_____</del>
Cards	<del>_____</del>
Tracing	<del>_____</del>
France Map	<del>_____</del>
Scarborough Map	<del>_____</del>
Moody Map	<del>_____</del>
Scarborough Plat Book	<del>_____</del>
Moody Plat Book	<del>_____</del>