

KANSAS

Barton

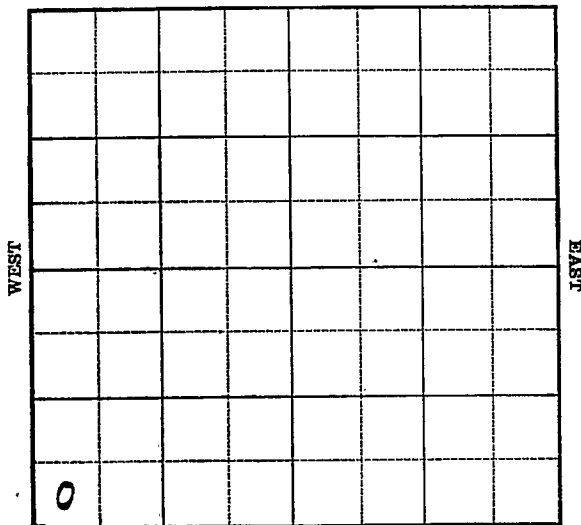
Section 16 Township 16 Range 11-W

Well No. 1 A. Redetzke

Company Sinclair-Prairie

NORTH

Prusa Pool



SOUTH

Sec. 16 Twp. 16 R. 11-W

Well No. #1 A. Redetzke Farm

Sinclair-Prairie Company

(Prusa)

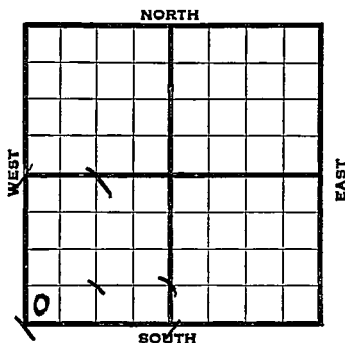
_____ Ft. from N. Line

330 Ft. from S. Line

_____ Ft. from E. Line

330 Ft. from W. Line

Elev. 1881



1939	REPORT
3/8	Location
3/17	10" - 111' WOC.
3/24	Drig. 2590'
3/31	Lans. 3005' Arb. 3306'
	T. D. 3308' 5" - 3306' RUST.
4/7	T.D. 3312' 2450' oil in 11 hrs.
	Swab 8 oil per hr. 2000 acid.
	Swab 23 oil per hr.
	5000 acid.
4/14	Pumped 60% water. Recementing
	casing. T.D. 3312'
4/21	300 acid. 1800' oil in 5 hrs.
	500 acid. Pump 50 oil in 3 hrs.
	Potential 151 bbls.
	May take Echo-meter test.

OVER

1939
4/26

5" - 3306'

Arb. 3306'

T. D. 3312'

7,800 acid (Total)

1800' oil 5 hours.

Pump 50 oil in 3 hours.

Potential 151 bbls.

COMPLETED

Barton

KANSAS

Map No. 55 Sec. 16 Twp. 16 R. 11WWell No. 1 A. RedetzkeSinclair Prairie Company

Contractor

FIRST REPORT

SW/C

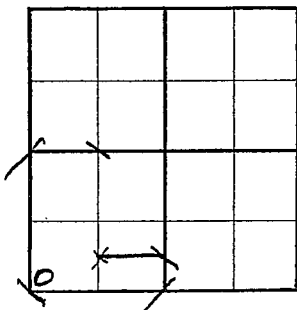
_____ Ft. from N. Line

330 Ft. from S. Line

_____ Ft. from E. Line

330 Ft. from W. Line

PRUSA POOL

SECTION PLATLocation X

Rig up _____

Drilling and Remarks:

RECORD

Cased _____ in., _____ ft.

Sand _____

Gas _____

Oil _____

Total Depth _____

PRODUCTION

1st 24 hrs. Nat. _____

1st 24 hrs. after shot _____

Gas _____ Cu. Ft.

Dry Hole _____

Abandoned _____

Date

MAR 8 - 1939 19H. D. Hatfield Scout

Barton **KANSAS**

Map No. 55 Sec. 16 Twp. 16 R. 11W

Well No. 1. A. Redetzke

Sinclair Prairie Company

Contractor

COMPLETED

SW/C

 Ft. from N. Line

330 Ft. from S. Line

 Ft. from E. Line

330 Ft. from W. Line

SECTION PLAT

PRUSA POOL

Location

Rig up

Drilling and Remarks:

*7,800 Acid (Total)
1800' oil - 5 hrs
P-50 oil IN 3 hrs*

Pot 151

RECORD

Cased 5 in. 3306 ft.

Sand Arb 3306

Gas

Oil

Total Depth 3312

PRODUCTION

1st 24 hrs. Nat.

1st 24 hrs. after shot

Gas Cu. Ft.

Dry Hole

Abandoned

Date

APR 26 1933 19

H. D. Hatfield Scout