

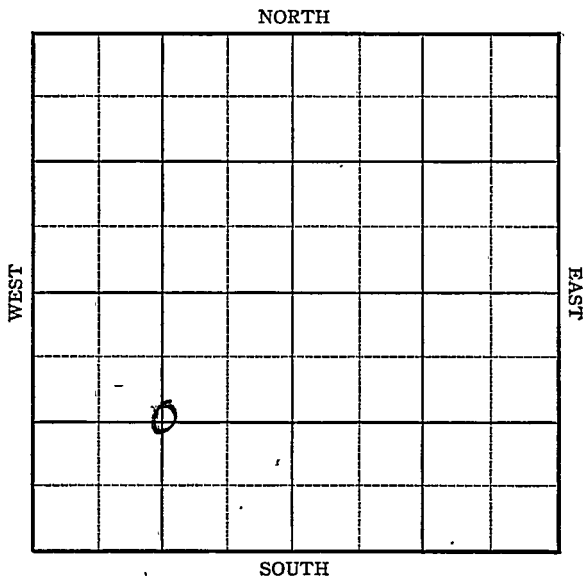
KANSAS

Butler

Section 17 Township 25 Range 5E

Well No. #4 Robinson

Company Darling etal.



KANSAS

Butler

Sec. 17 Twp. 25 R. 5E

Well No. #4 Robinson Farm

Darling etal. Company

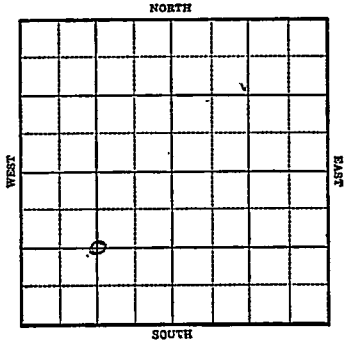
Miscellaneous

_____ Ft. from N. Line

1320 Ft. from S. Line

_____ Ft. from E. Line

1320 Ft. from W. Line



1944

R E P O R T

3/1 Cable

3/8 15" @ 230
Drlg. 300

3/16 Drlg. 1250
12 " @ 888

3/22 10" @ 1871
Lans 1760
Drlg. 1930

3/29 KC 2060
Chat 2536
TD 2537
7" @ 2536
WOC

4/5 Viola 2735
TD 2745
HFW

ABANDONED

KANSAS

Map No. 14 Sec. 17 Twp. 25 R. 5E

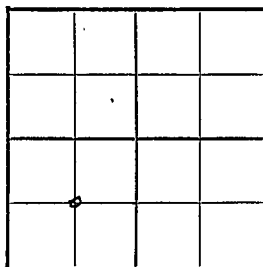
Well No. 4 Robinson

Darling et al. Company

ABANDONED Contractor

C SW

SECTION PLAT



_____ Ft. from N. Line

1320 Ft. from S. Line

_____ Ft. from E. Line

1320 Ft. from W. Line

Miscellaneous

Location _____

Rig up _____

Drilling and Remarks:

Vidua 2735

NFW

RECORD

Cased _____ in., _____ ft.

Sand _____

Gas _____

Oil _____

Total Depth 2745

PRODUCTION

1st 24 hrs. Nat. _____

1st 24 hrs. after shot _____

Gas _____ Cu. Ft.

Dry Hole _____

Abandoned _____

Date

APR 5 1944 19

S. J. LEWIS Scout